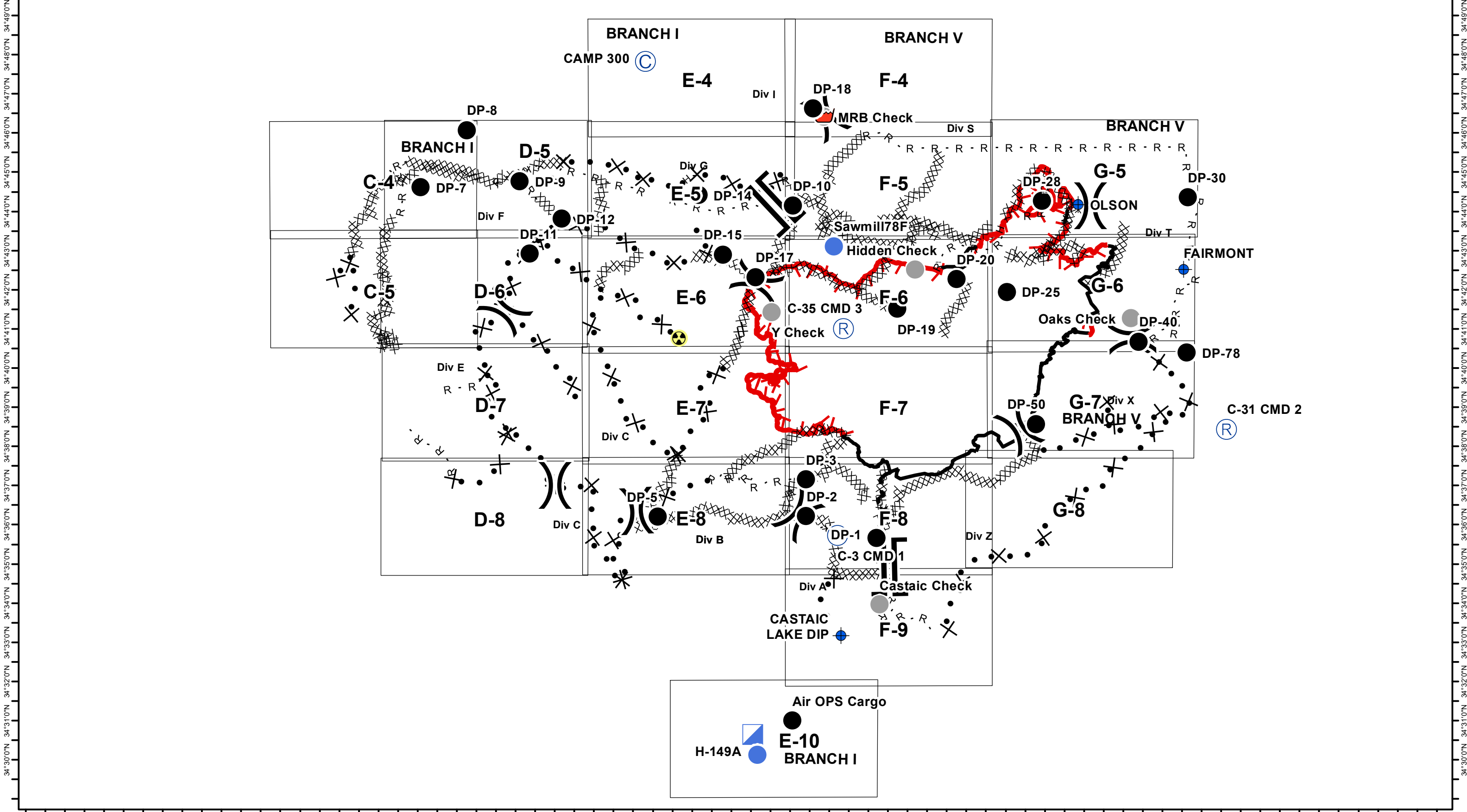


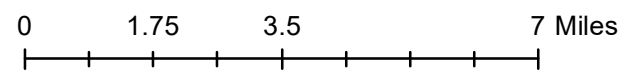
118°55'30"W 118°54'0"W 118°52'30"W 118°51'0"W 118°49'30"W 118°48'0"W 118°46'30"W 118°45'0"W 118°43'30"W 118°42'0"W 118°40'30"W 118°39'0"W 118°37'30"W 118°36'0"W 118°34'30"W 118°33'0"W 118°31'30"W 118°30'0"W 118°28'30"W 118°27'0"W 118°25'30"W 118°24'0"W 118°22'30"W 118°21'0"W 118°19'30"W



118°55'30"W 118°54'0"W 118°52'30"W 118°51'0"W 118°49'30"W 118°48'0"W 118°46'30"W 118°45'0"W 118°43'30"W 118°42'0"W 118°40'30"W 118°39'0"W 118°37'30"W 118°36'0"W 118°34'30"W 118°33'0"W 118°31'30"W 118°30'0"W 118°28'30"W 118°27'0"W 118°25'30"W 118°24'0"W 118°22'30"W 118°21'0"W 118°19'30"W



1:165,731  
1 inch = 2.62 miles

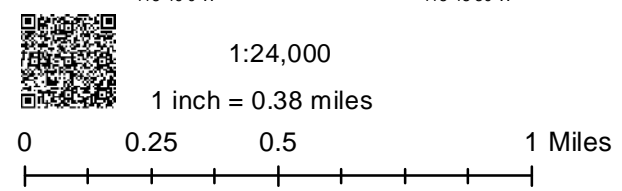
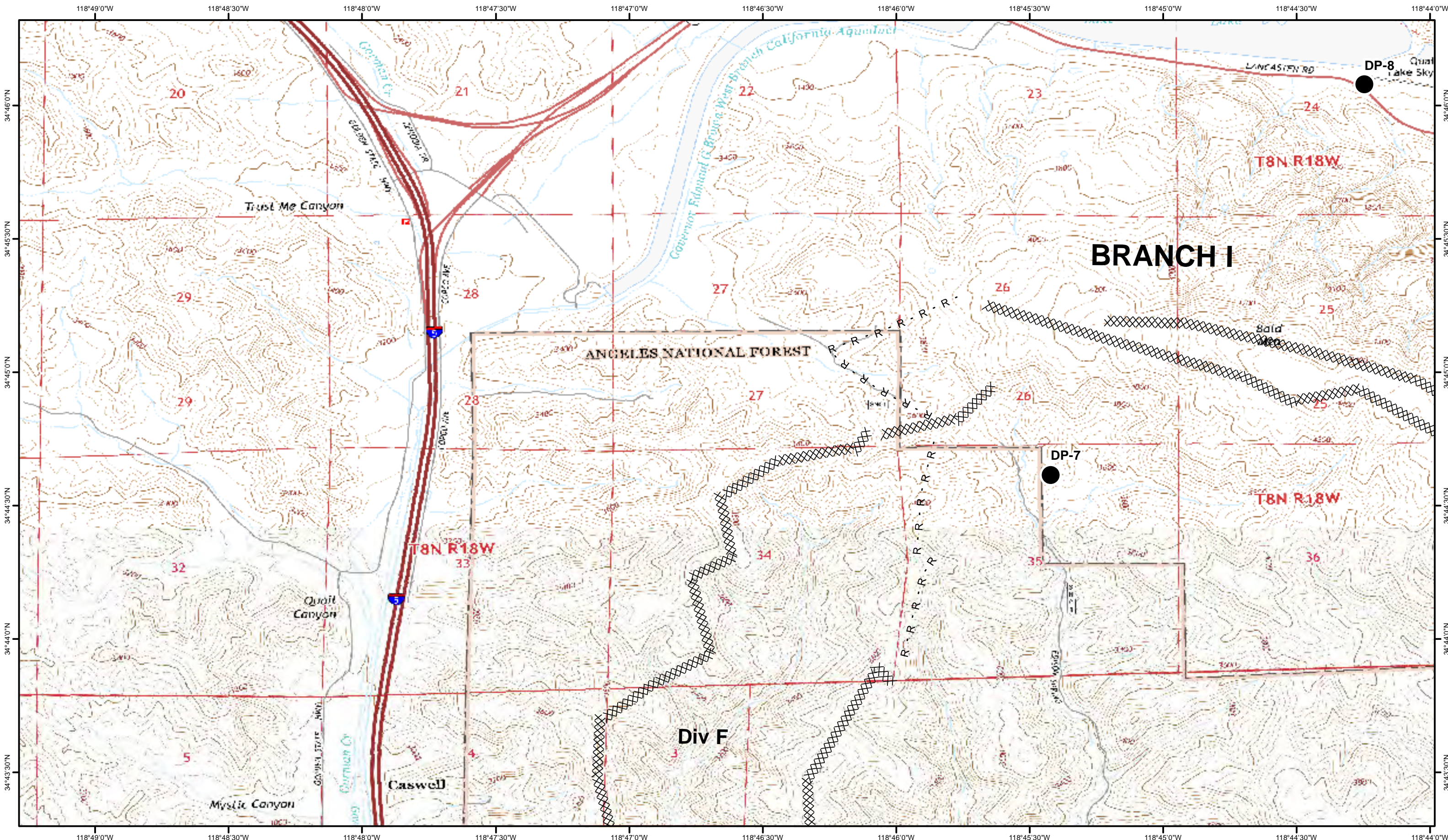


Lake Fire  
CA-ANF-003273  
IAP  
August 19, 2020 Night

- Drop Point
- Helispot
- Dip Site
- Retardant/Mud Pit
- ⌘ Division Break
- ⌘ Branch Break
- ⌘ Incident Command Post
- ⌘ Hazard
- Uncontrolled Fire Edge
- Contained Line
- ⌘ Completed Dozer Line
- H - Completed Hand Line
- R - Road as Completed Line
- Planned Fire Line
- Planned Secondary Line

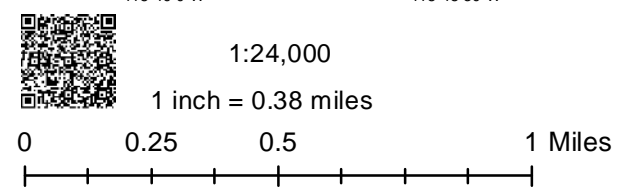
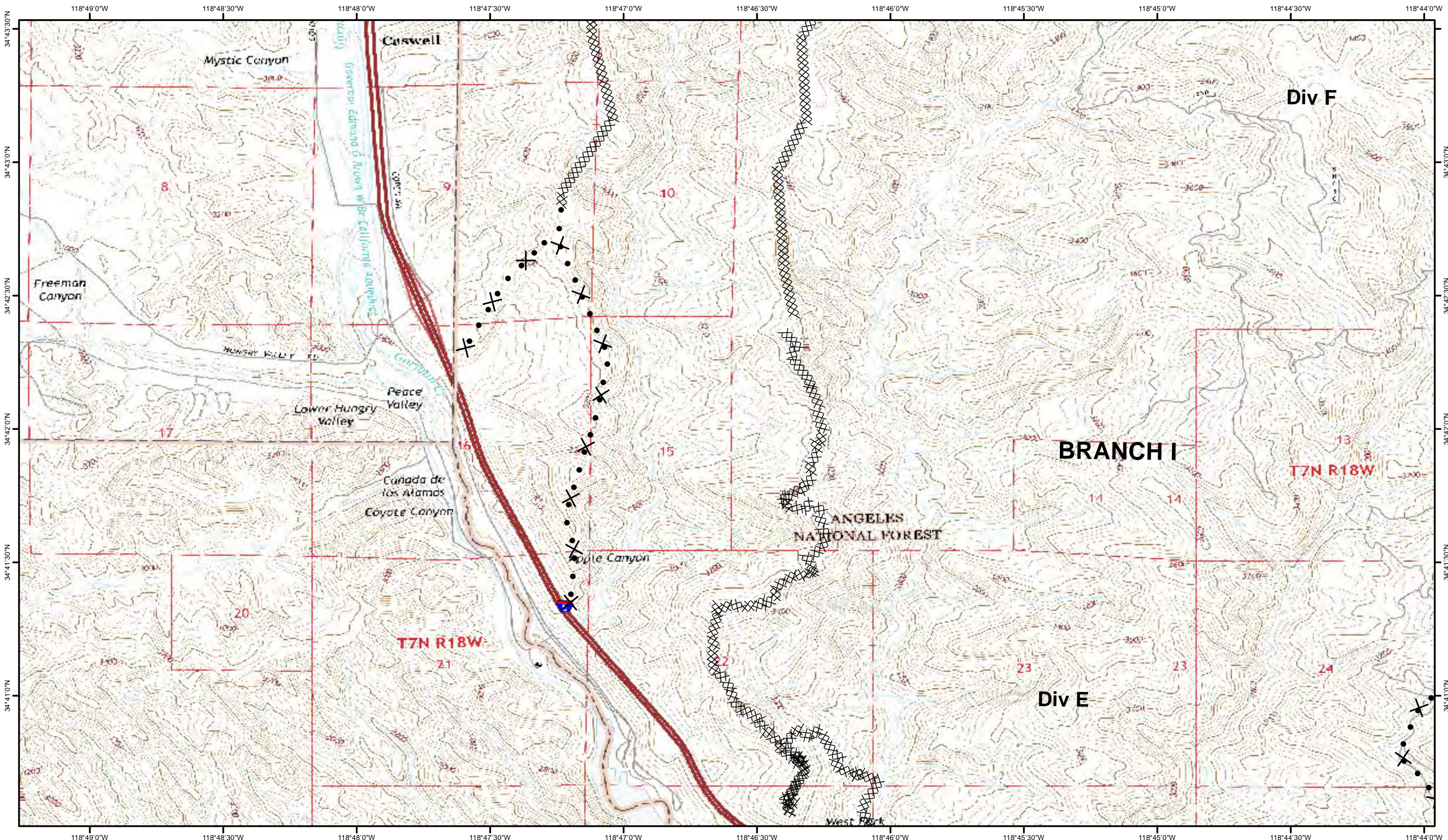


IAP Index



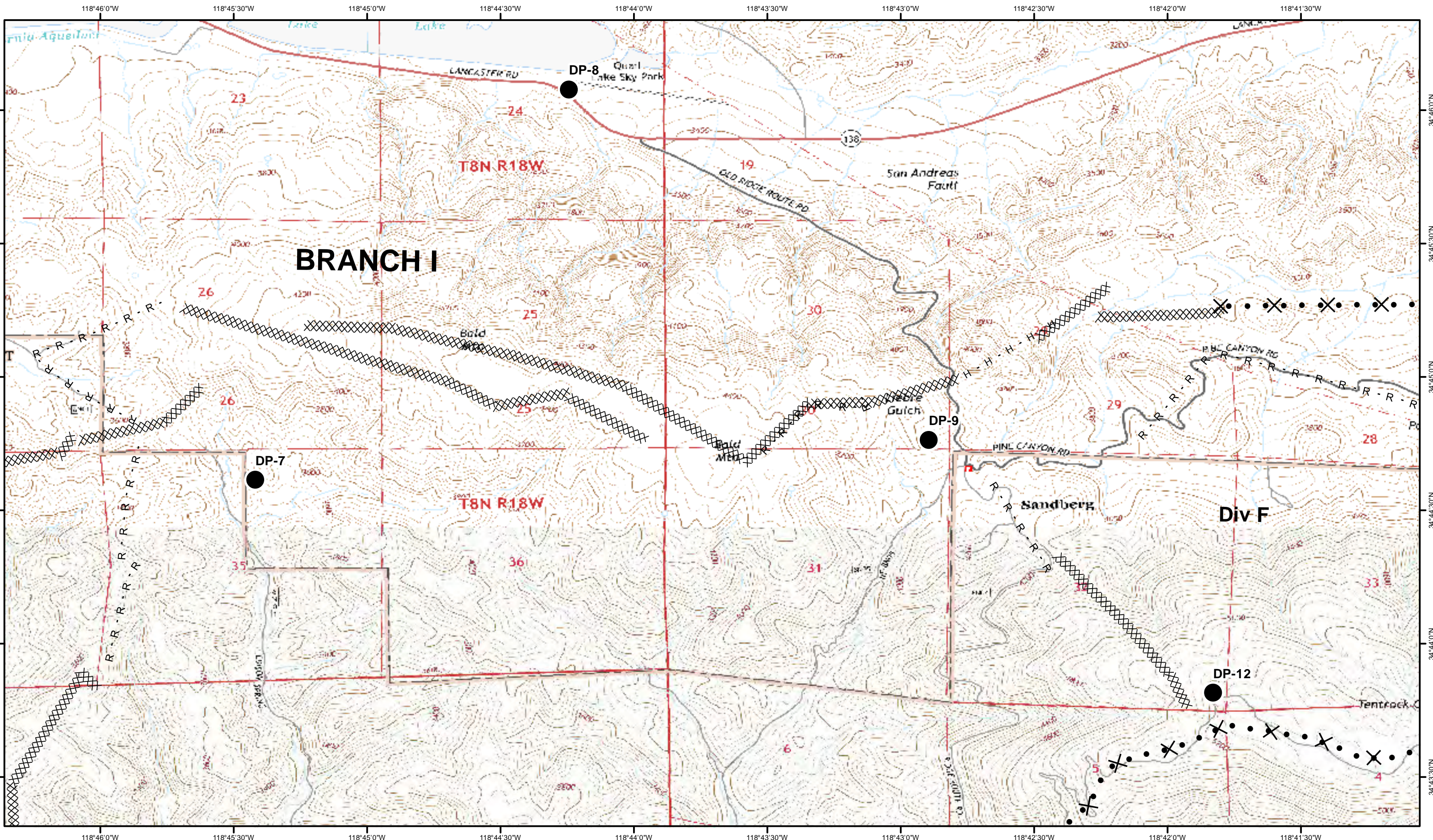
**Lake Fire**  
**CA-ANF-003273**  
**IAP**  
**August 19, 2020 Night**

- Drop Point
- Helispot
- Dip Site
- Retardant/Mud Pit
- Division Break
- Branch Break
- Incident Command Post
- Hazard
- Uncontrolled Fire Edge
- Contained Line
- Completed Dozer Line
- Completed Hand Line
- Planned Fire Line
- Planned Secondary Line
- Road as Completed Line



**Lake Fire**  
**CA-ANF-003273**  
**IAP**  
**August 19, 2020 Night**

- Drop Point
- Helispot
- ◆ Dip Site
- 🛒 Retardant/Mud Pit
- ⌋ Division Break
- ⌋ Branch Break
- 👤 Incident Command Post
- ☠ Hazard
- 🔴 Uncontrolled Fire Edge
- ▬ Contained Line
- XXXX Completed Dozer Line
- H - Completed Hand Line
- ▬ Planned Fire Line
- Planned Secondary Line
- R - Road as Completed Line

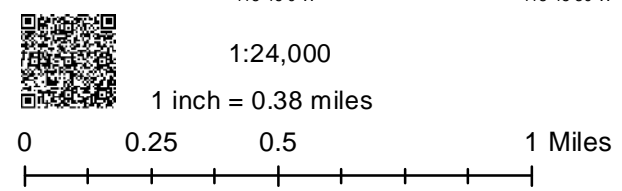
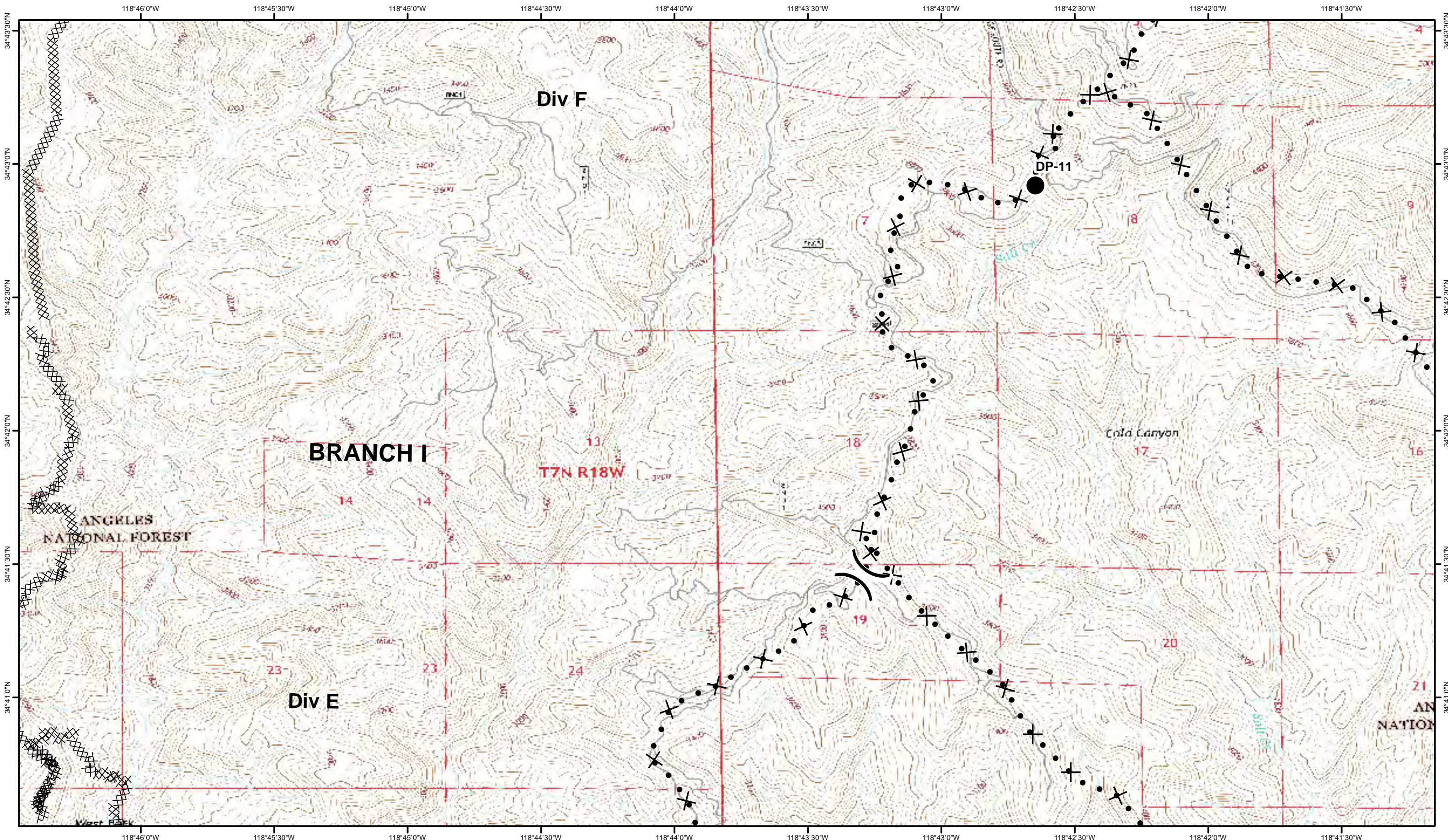


1:24,000  
1 inch = 0.38 miles  
0 0.25 0.5 1 Miles



**Lake Fire**  
**CA-ANF-003273**  
**IAP**  
**August 19, 2020 Night**

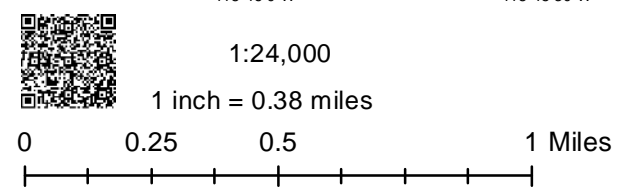
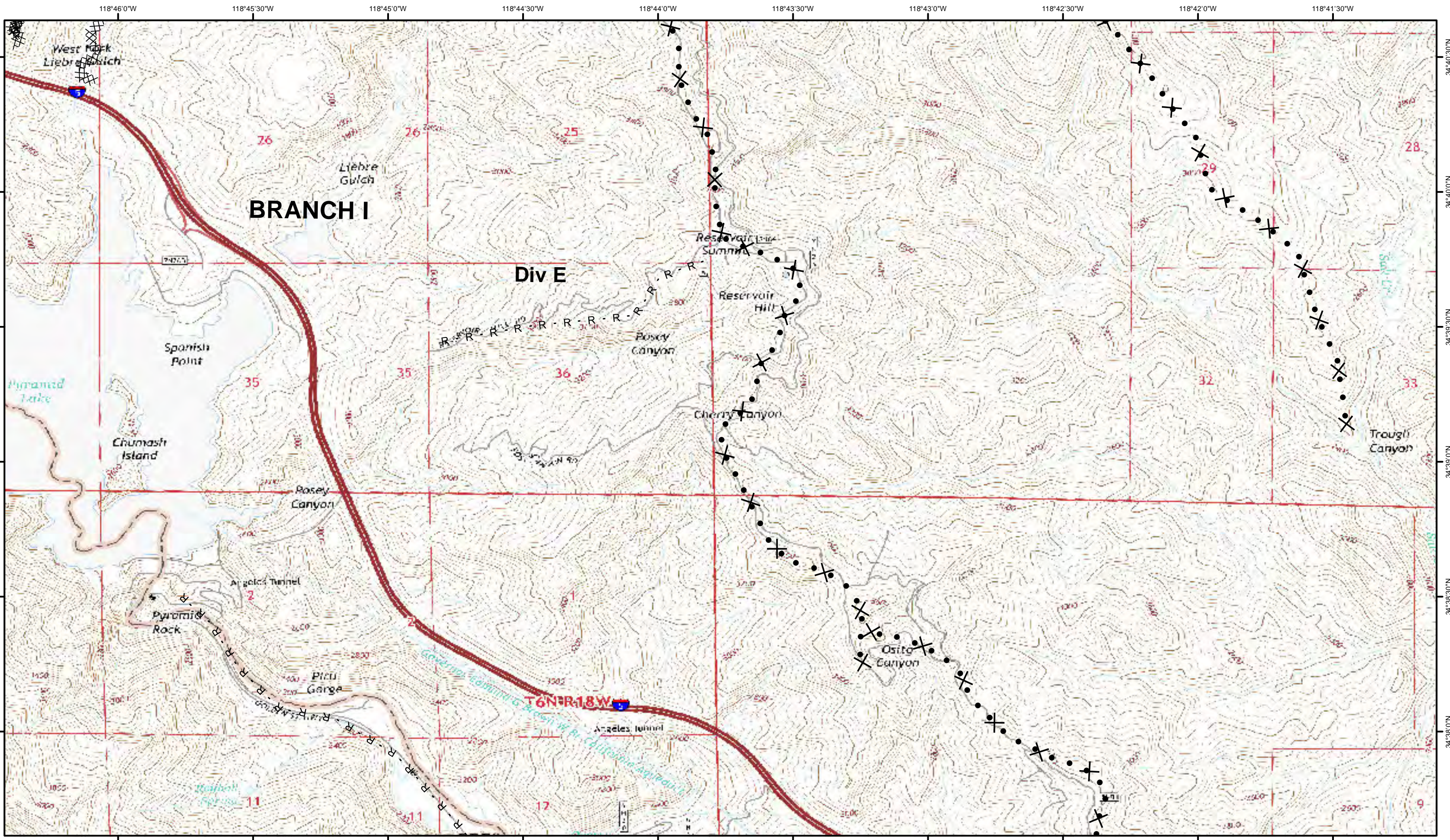
- Drop Point
- Helispot
- Dip Site
- Retardant/Mud Pit
- Division Break
- Branch Break
- Incident Command Post
- Hazard
- Uncontrolled Fire Edge
- Contained Line
- Completed Dozer Line
- Completed Hand Line
- Planned Fire Line
- Planned Secondary Line
- Road as Completed Line



**Lake Fire**  
**CA-ANF-003273**  
**IAP**  
**August 19, 2020 Night**

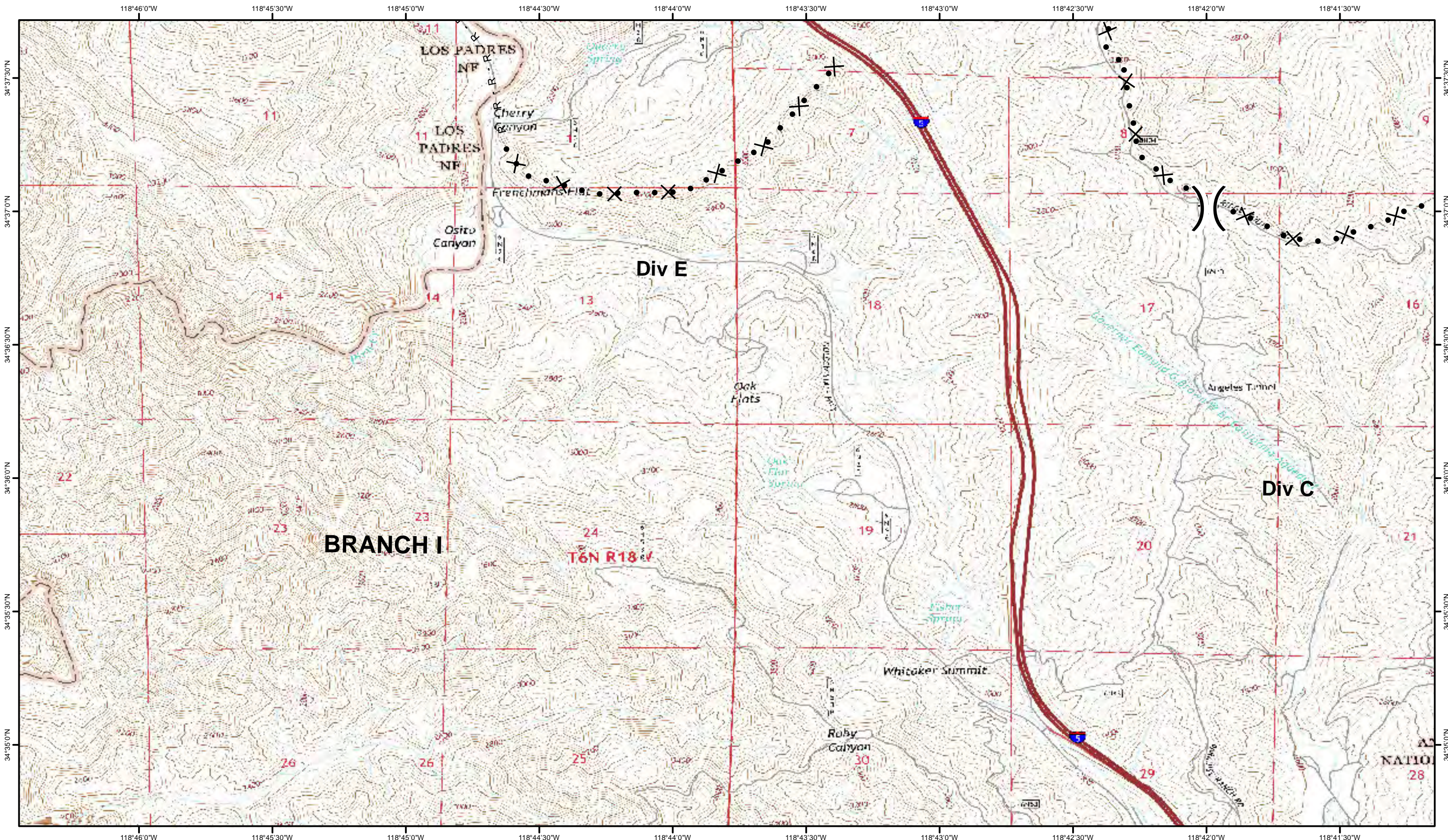

- Drop Point
- Helispot
- ◆ Dip Site
- 🛒 Retardant/Mud Pit
- ⌋ Division Break
- ⌋ Branch Break
- 🏠 Incident Command Post
- ☠ Hazard
- 🔴 Uncontrolled Fire Edge
- ▬ Contained Line
- ⊗ Completed Dozer Line
- H - Completed Hand Line
- ▬ Planned Fire Line
- Planned Secondary Line
- R - Road as Completed Line



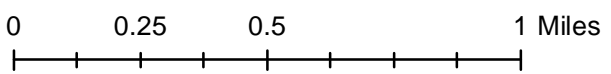


**Lake Fire**  
**CA-ANF-003273**  
**IAP**  
**August 19, 2020 Night**
















- Drop Point
- Helispot
- ◆ Dip Site
- 🛢 Retardant/Mud Pit
- ⌋ Division Break
- ⌋ Branch Break
- 🚚 Incident Command Post
- ⚠ Hazard
- 🔴 Uncontrolled Fire Edge
- ▬ Contained Line
- ⊗ Completed Dozer Line
- H Completed Hand Line
- ▬ Planned Fire Line
- Planned Secondary Line
- R Road as Completed Line

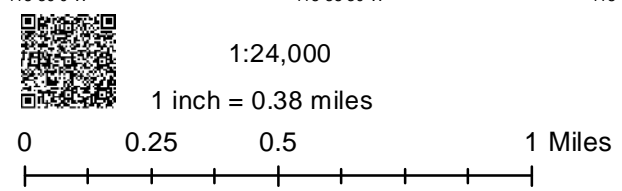
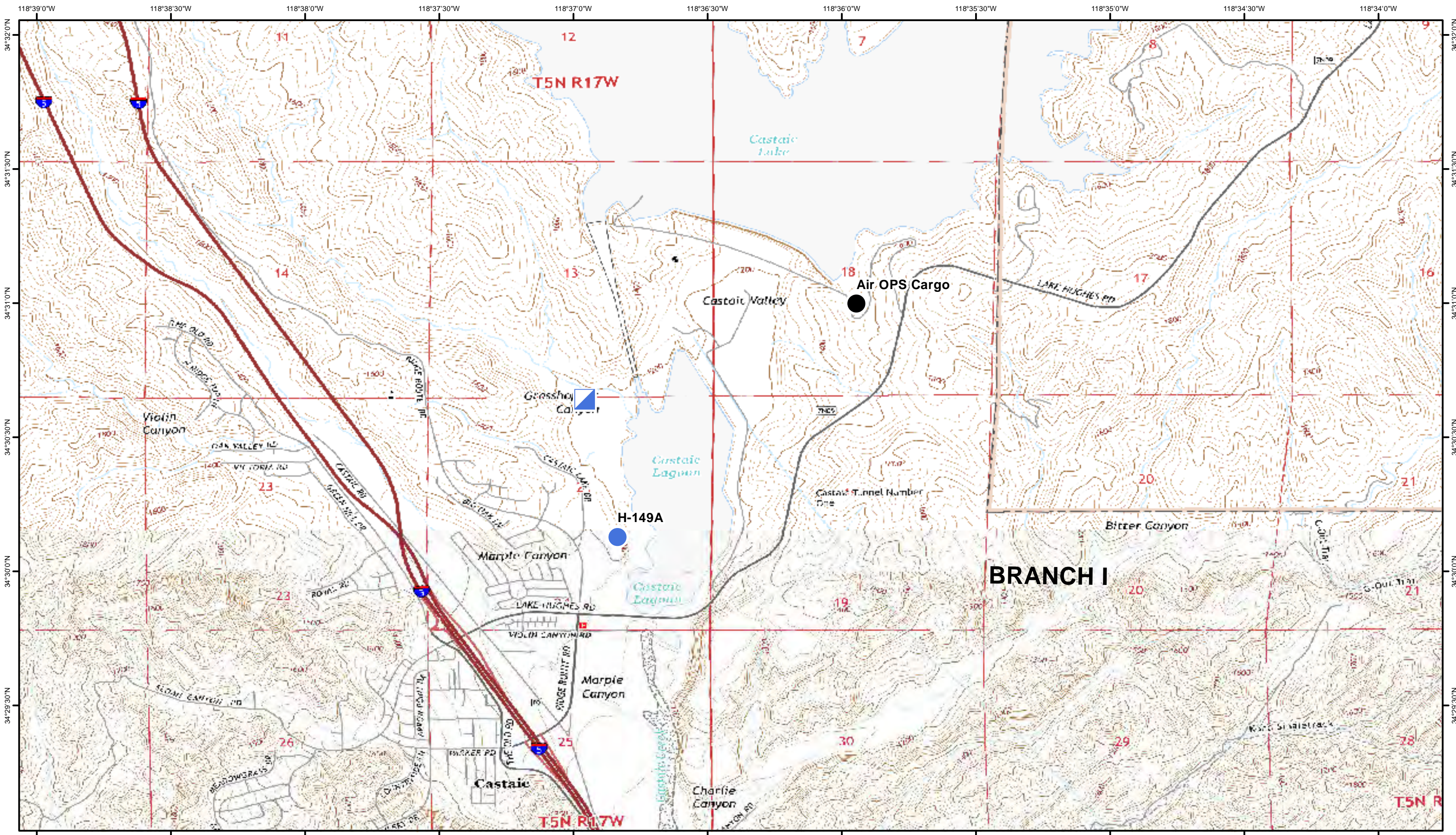



1:24,000  
1 inch = 0.38 miles




**Lake Fire**  
**CA-ANF-003273**  
**IAP**  
**August 19, 2020 Night**

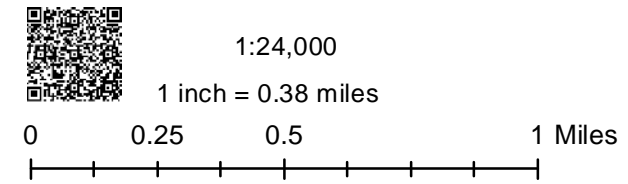
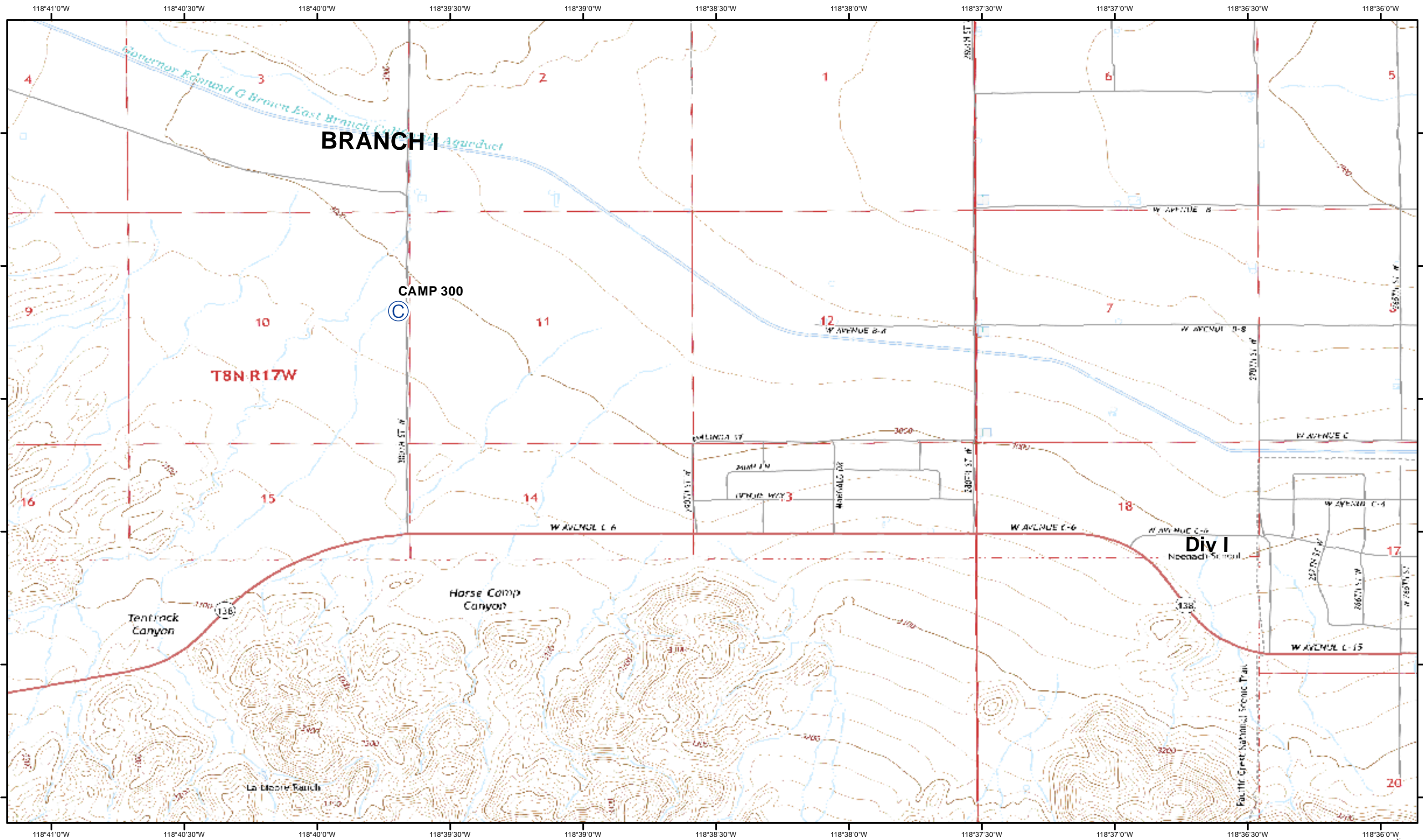
-  Drop Point
-  Helispot
-  Dip Site
-  Retardant/Mud Pit
-  Division Break
-  Branch Break
-  Incident Command Post
-  Hazard
-  Uncontrolled Fire Edge
-  Contained Line
-  Completed Dozer Line
-  Completed Hand Line
-  Planned Fire Line
-  Planned Secondary Line
-  Road as Completed Line



**Lake Fire**  
**CA-ANF-003273**  
**IAP**  
**August 19, 2020 Night**

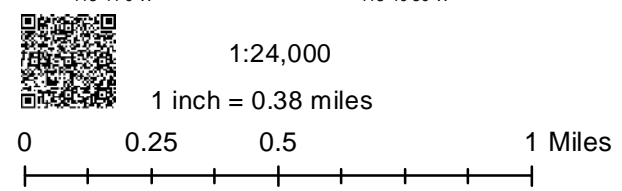
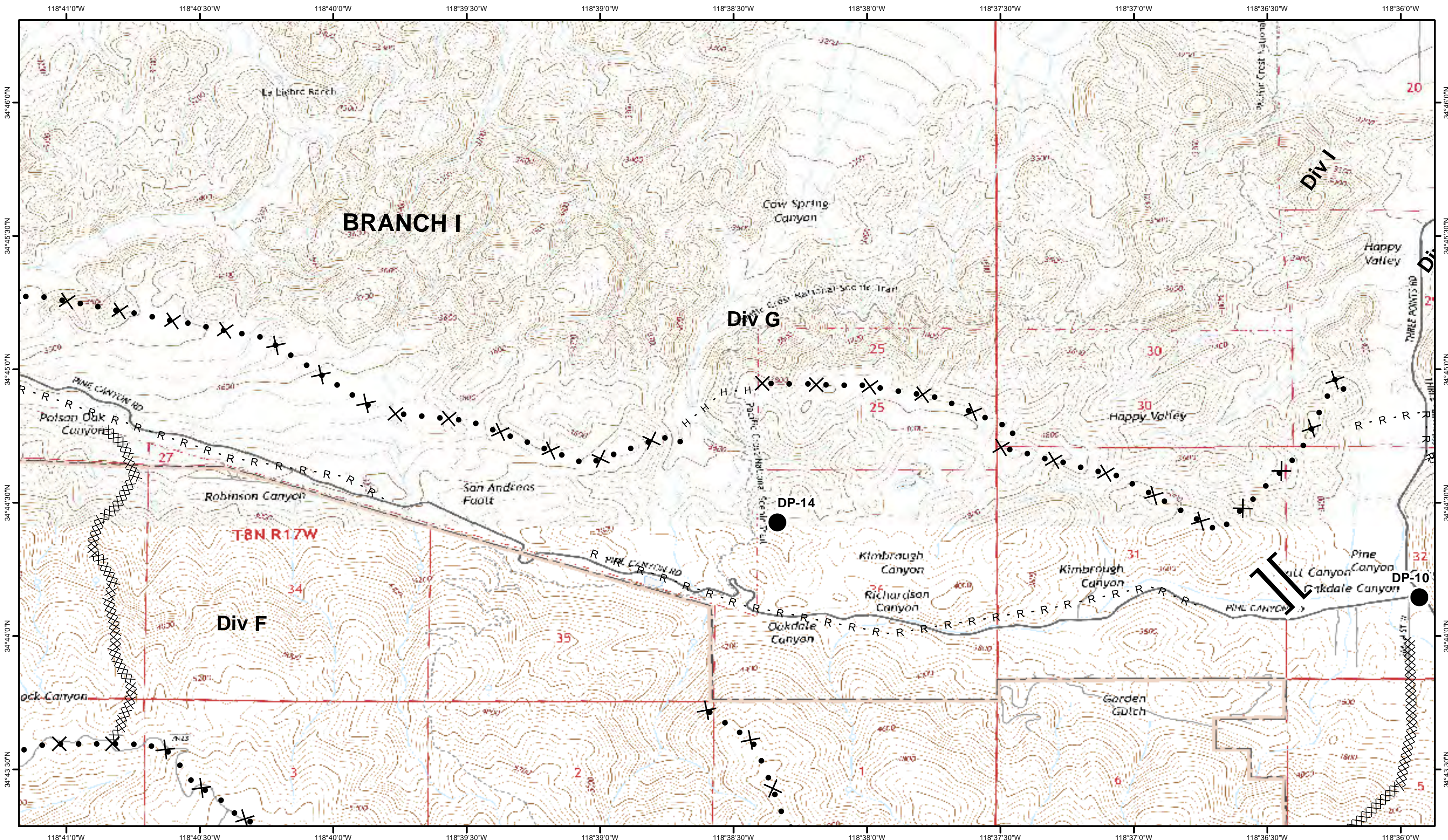
- Drop Point
- Helispot
- ◆ Dip Site
- 🛒 Retardant/Mud Pit
- ⎓ Division Break
- ⎓ Branch Break
- 📍 Incident Command Post
- ⚠ Hazard
- 🔴 Uncontrolled Fire Edge
- ⬜ Contained Line
- ⊗ Completed Dozer Line
- H Completed Hand Line
- Planned Fire Line
- Planned Secondary Line
- R Road as Completed Line





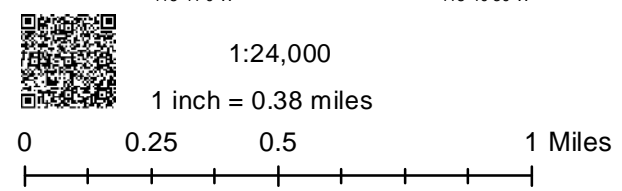
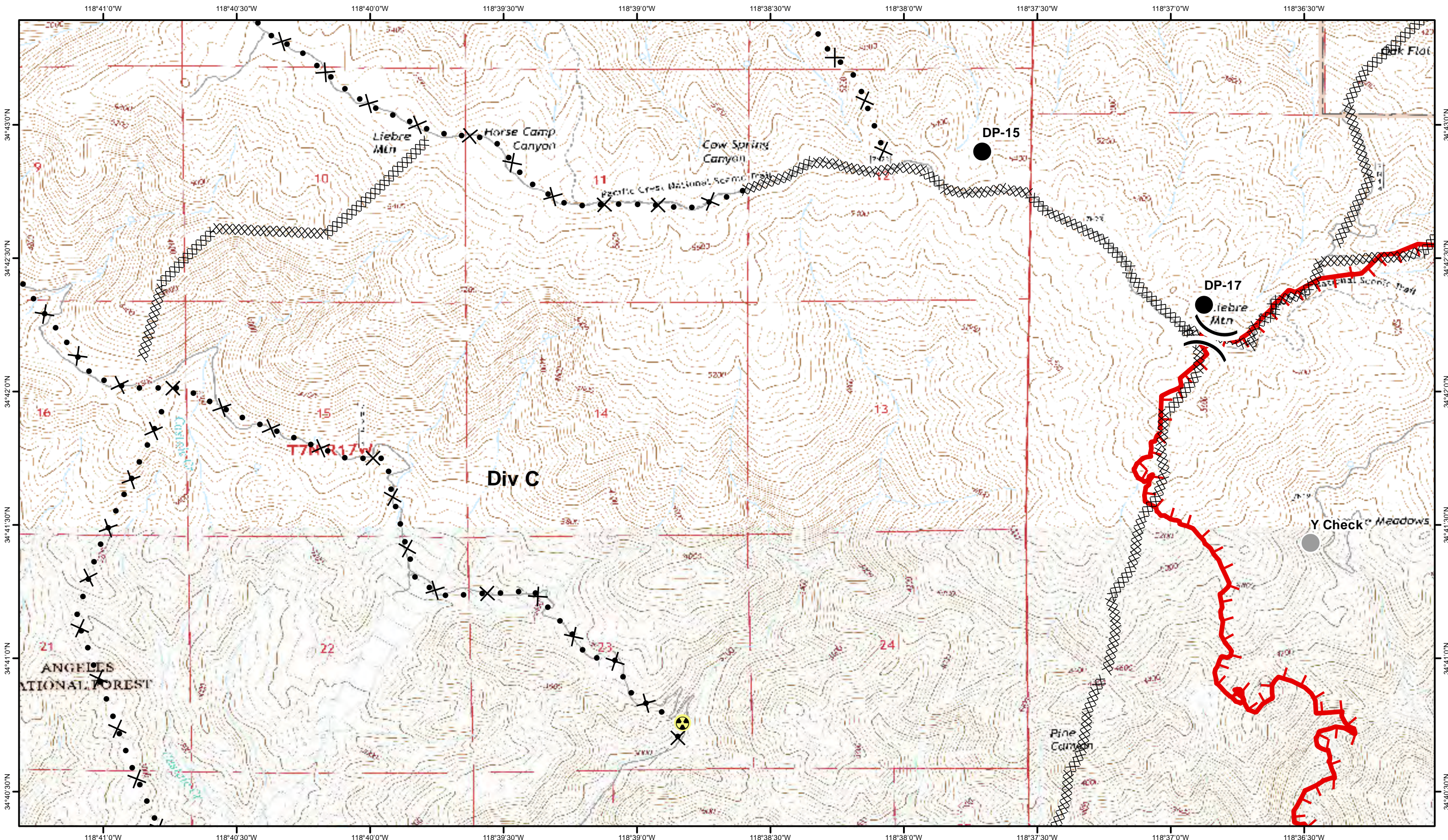
**Lake Fire**  
**CA-ANF-003273**  
**IAP**  
**August 19, 2020 Night**

- Drop Point
- Helispot
- ◆ Dip Site
- 🛒 Retardant/Mud Pit
- ⌋ Division Break
- ⌋ Branch Break
- 🏠 Incident Command Post
- ☠ Hazard
- 🔴 Uncontrolled Fire Edge
- ⬜ Contained Line
- XXXX Completed Dozer Line
- H Completed Hand Line
- ▬ Planned Fire Line
- Planned Secondary Line
- R Road as Completed Line



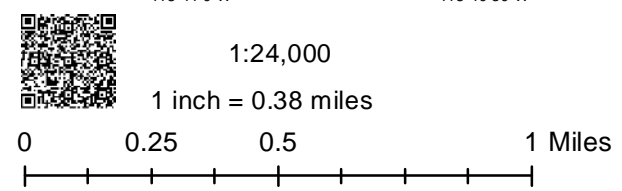
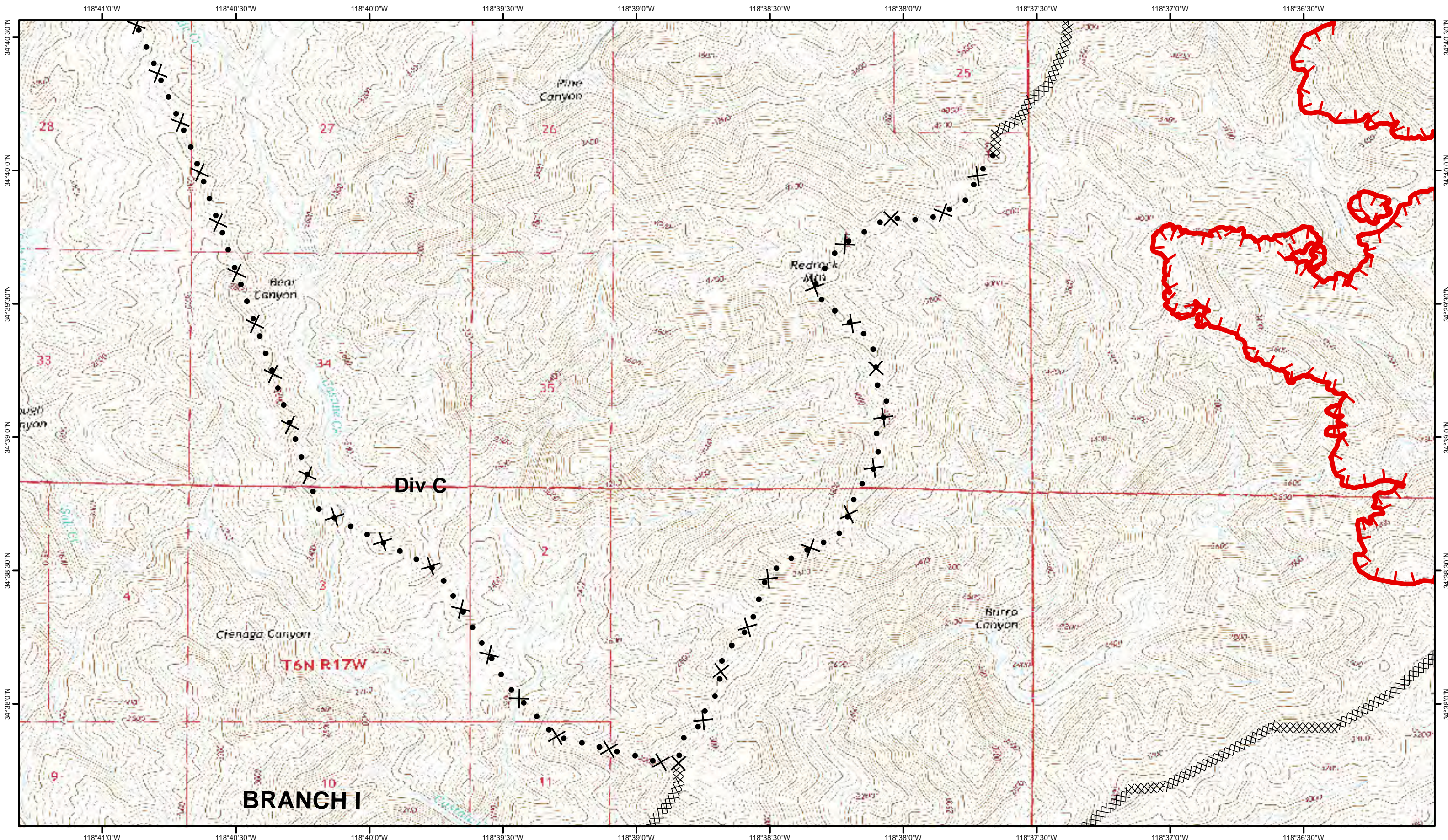
**Lake Fire**  
**CA-ANF-003273**  
**IAP**  
**August 19, 2020 Night**

- |                   |                       |                        |                        |
|-------------------|-----------------------|------------------------|------------------------|
| Drop Point        | Division Break        | Uncontrolled Fire Edge | Planned Fire Line      |
| Helispot          | Branch Break          | Contained Line         | Planned Secondary Line |
| Dip Site          | Incident Command Post | Completed Dozer Line   | Road as Completed Line |
| Retardant/Mud Pit | Hazard                | Completed Hand Line    |                        |



**Lake Fire**  
**CA-ANF-003273**  
**IAP**  
**August 19, 2020 Night**

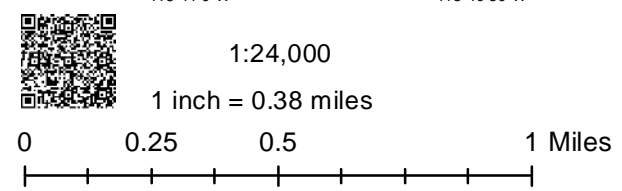
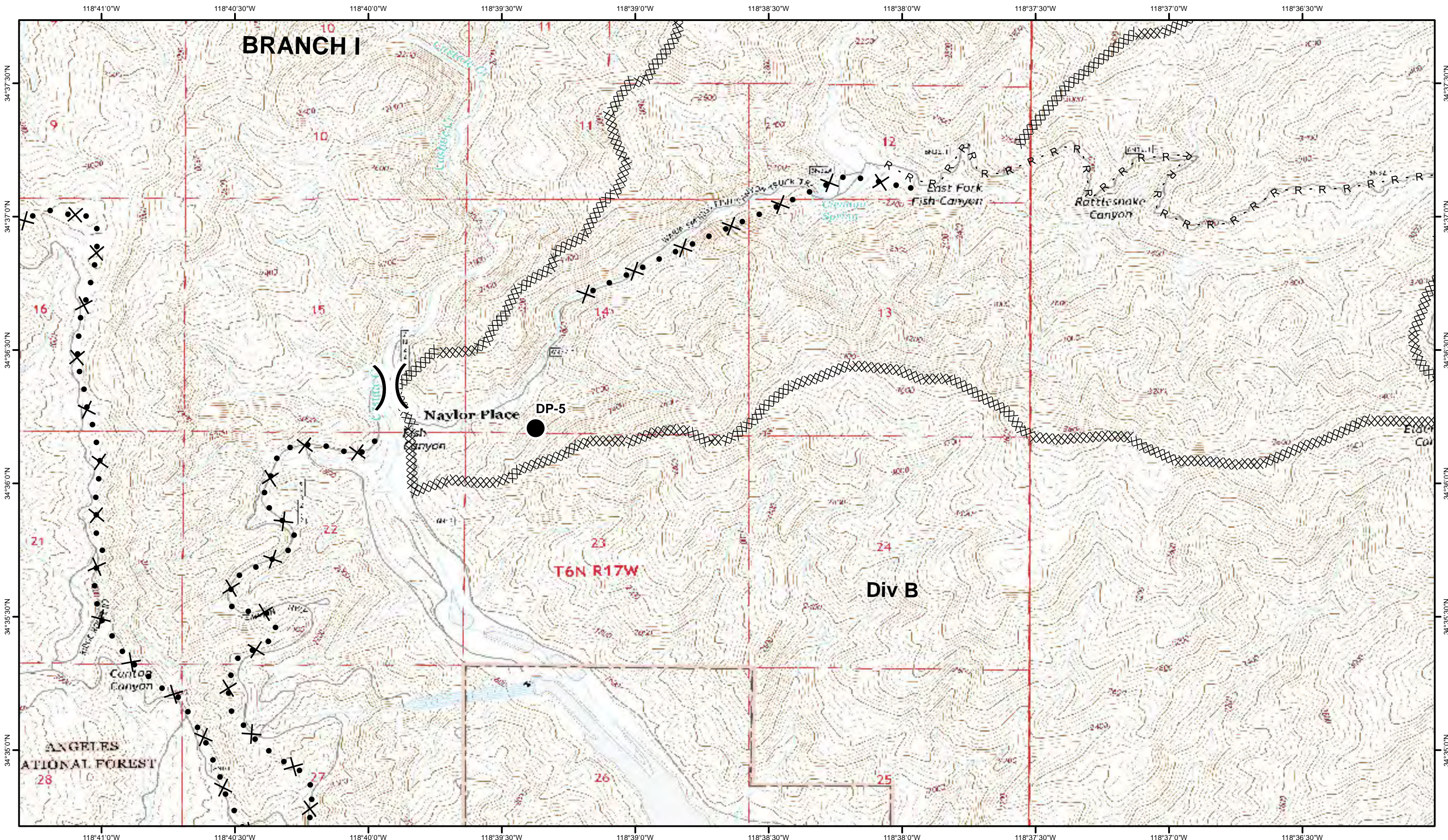
- Drop Point
- Helispot
- ◆ Dip Site
- 🚒 Retardant/Mud Pit
- ⌋ Division Break
- ⌋ Branch Break
- 👤 Incident Command Post
- ☠ Hazard
- 🔴 Uncontrolled Fire Edge
- ▬ Contained Line
- ⊗ Completed Dozer Line
- H Completed Hand Line
- ▬ Planned Fire Line
- Planned Secondary Line
- R Road as Completed Line



**Lake Fire**  
**CA-ANF-003273**  
**IAP**  
**August 19, 2020 Night**

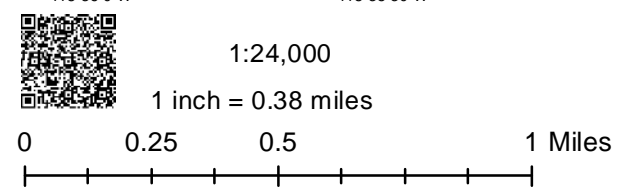
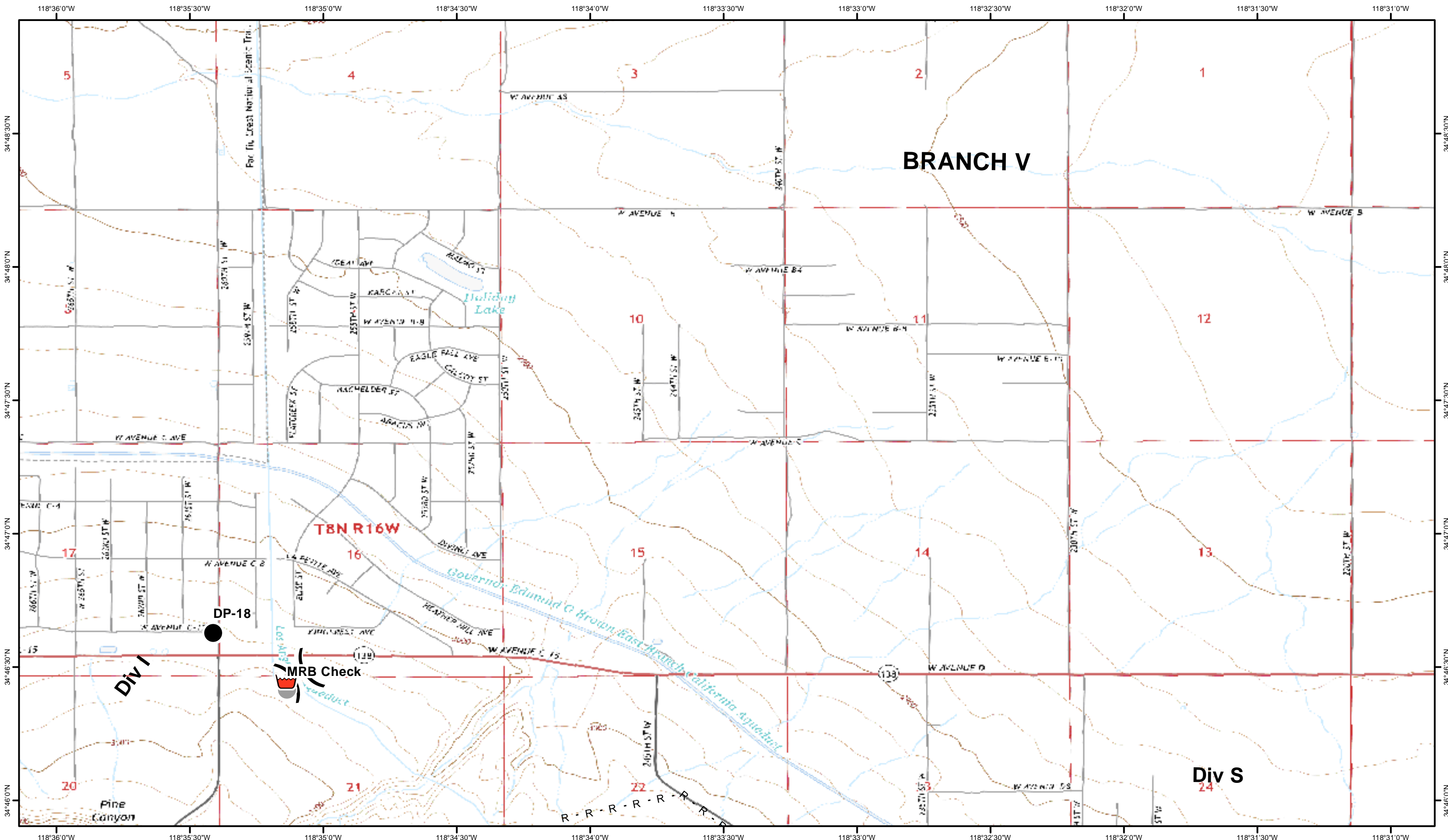
- Drop Point
- Helispot
- ◆ Dip Site
- 👤 Retardant/Mud Pit
- ⋈ Division Break
- ⋈ Branch Break
- 🏠 Incident Command Post
- ⚠ Hazard
- 🔴 Uncontrolled Fire Edge
- ▬ Contained Line
- ⊗ Completed Dozer Line
- H - Completed Hand Line
- ▬ Planned Fire Line
- Planned Secondary Line
- R - Road as Completed Line





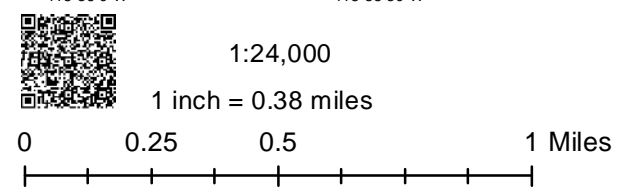
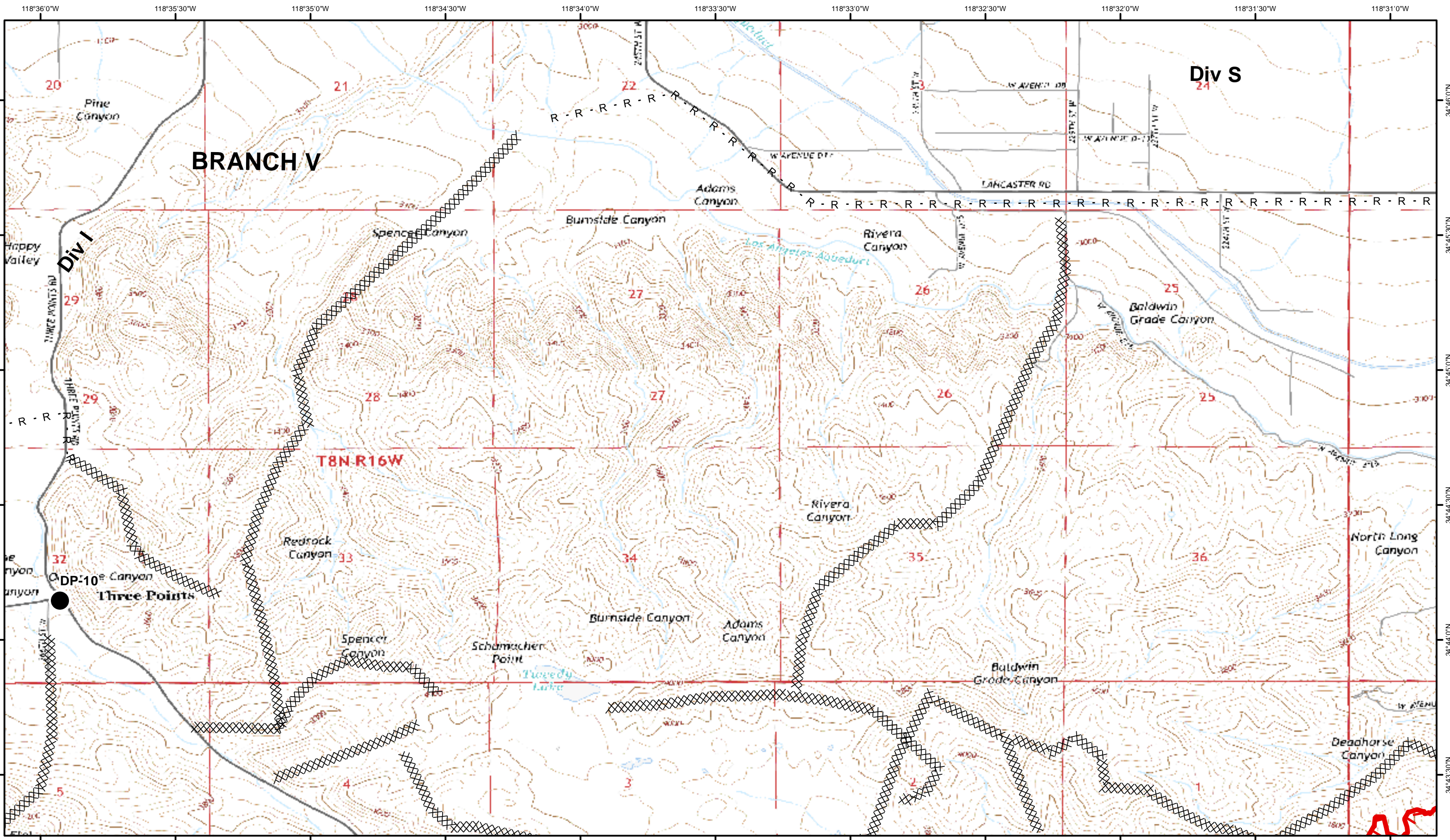
**Lake Fire**  
**CA-ANF-003273**  
**IAP**  
**August 19, 2020 Night**

- Drop Point
- Helispot
- ◆ Dip Site
- 🚒 Retardant/Mud Pit
- ) ( Division Break
- || Branch Break
- 🚚 Incident Command Post
- ⚠ Hazard
- 🔴 Uncontrolled Fire Edge
- ▬ Contained Line
- XXXX Completed Dozer Line
- H - Completed Hand Line
- ▬ Planned Fire Line
- Planned Secondary Line
- R - Road as Completed Line



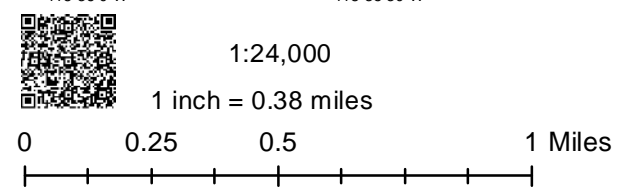
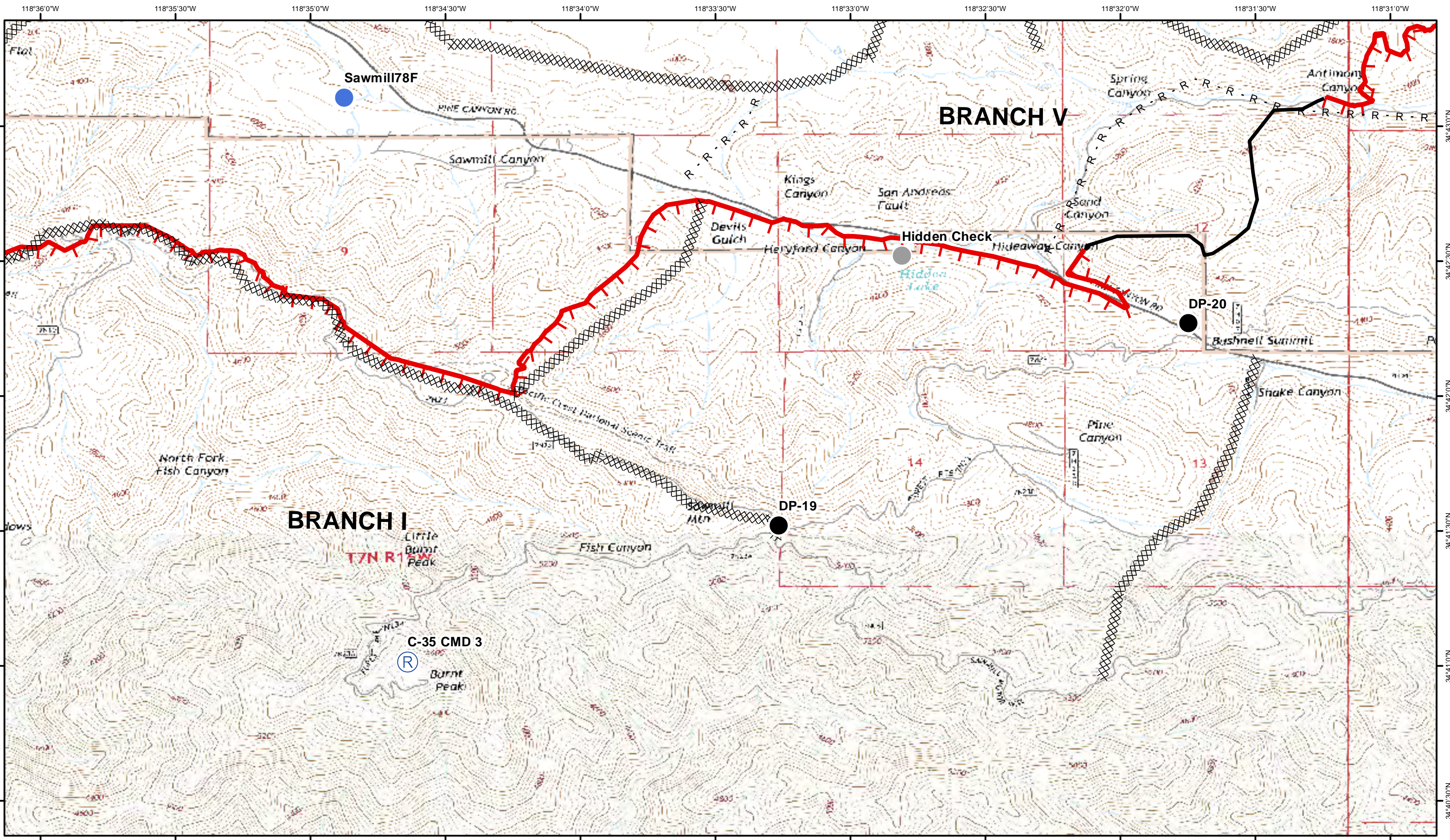
**Lake Fire**  
**CA-ANF-003273**  
**IAP**  
**August 19, 2020 Night**

- |                   |                       |                        |                        |
|-------------------|-----------------------|------------------------|------------------------|
| Drop Point        | Division Break        | Uncontrolled Fire Edge | Planned Fire Line      |
| Helispot          | Branch Break          | Contained Line         | Planned Secondary Line |
| Dip Site          | Incident Command Post | Completed Dozer Line   | Road as Completed Line |
| Retardant/Mud Pit | Hazard                | Completed Hand Line    |                        |



**Lake Fire**  
**CA-ANF-003273**  
**IAP**  
**August 19, 2020 Night**

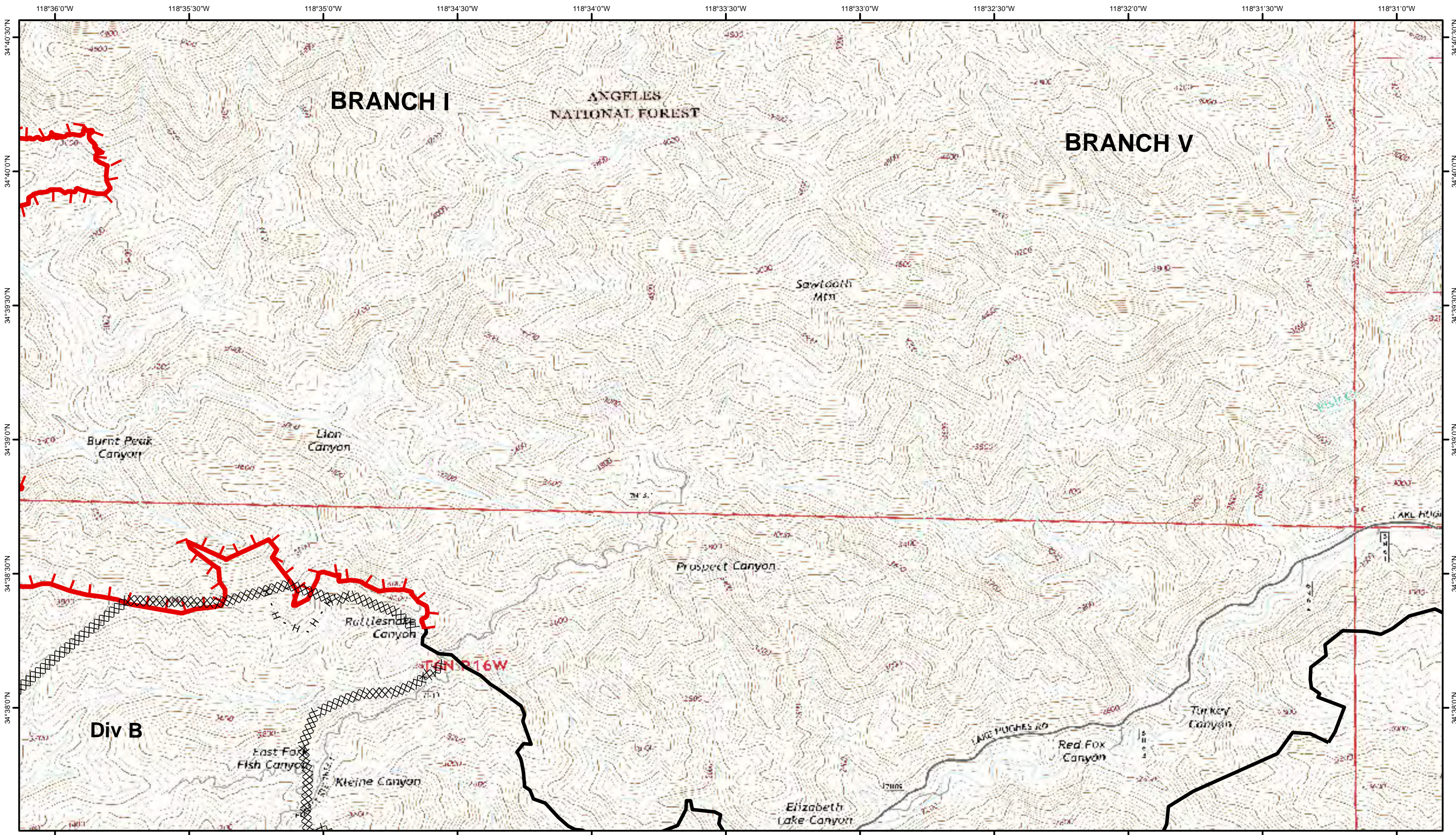
- Drop Point
- Helispot
- ◆ Dip Site
- 🚒 Retardant/Mud Pit
- ⎓ Division Break
- ⎓ Branch Break
- 🏠 Incident Command Post
- ⚠ Hazard
- 🔴 Uncontrolled Fire Edge
- ▬ Contained Line
- ⊗ Completed Dozer Line
- H - Completed Hand Line
- ▬ Planned Fire Line
- Planned Secondary Line
- R - Road as Completed Line



**Lake Fire**  
**CA-ANF-003273**  
**IAP**  
**August 19, 2020 Night**

- |                   |                       |                        |                        |
|-------------------|-----------------------|------------------------|------------------------|
| Drop Point        | Division Break        | Uncontrolled Fire Edge | Planned Fire Line      |
| Helispot          | Branch Break          | Contained Line         | Planned Secondary Line |
| Dip Site          | Incident Command Post | Completed Dozer Line   | Road as Completed Line |
| Retardant/Mud Pit | Hazard                | Completed Hand Line    |                        |





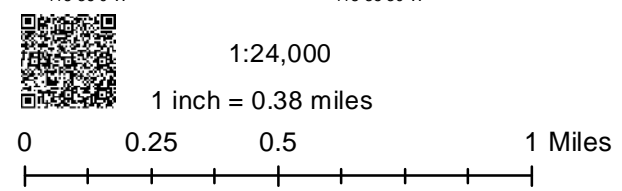
**BRANCH I**

ANGELES  
NATIONAL FOREST

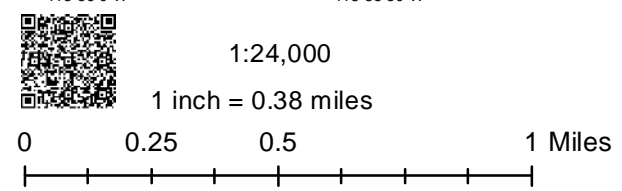
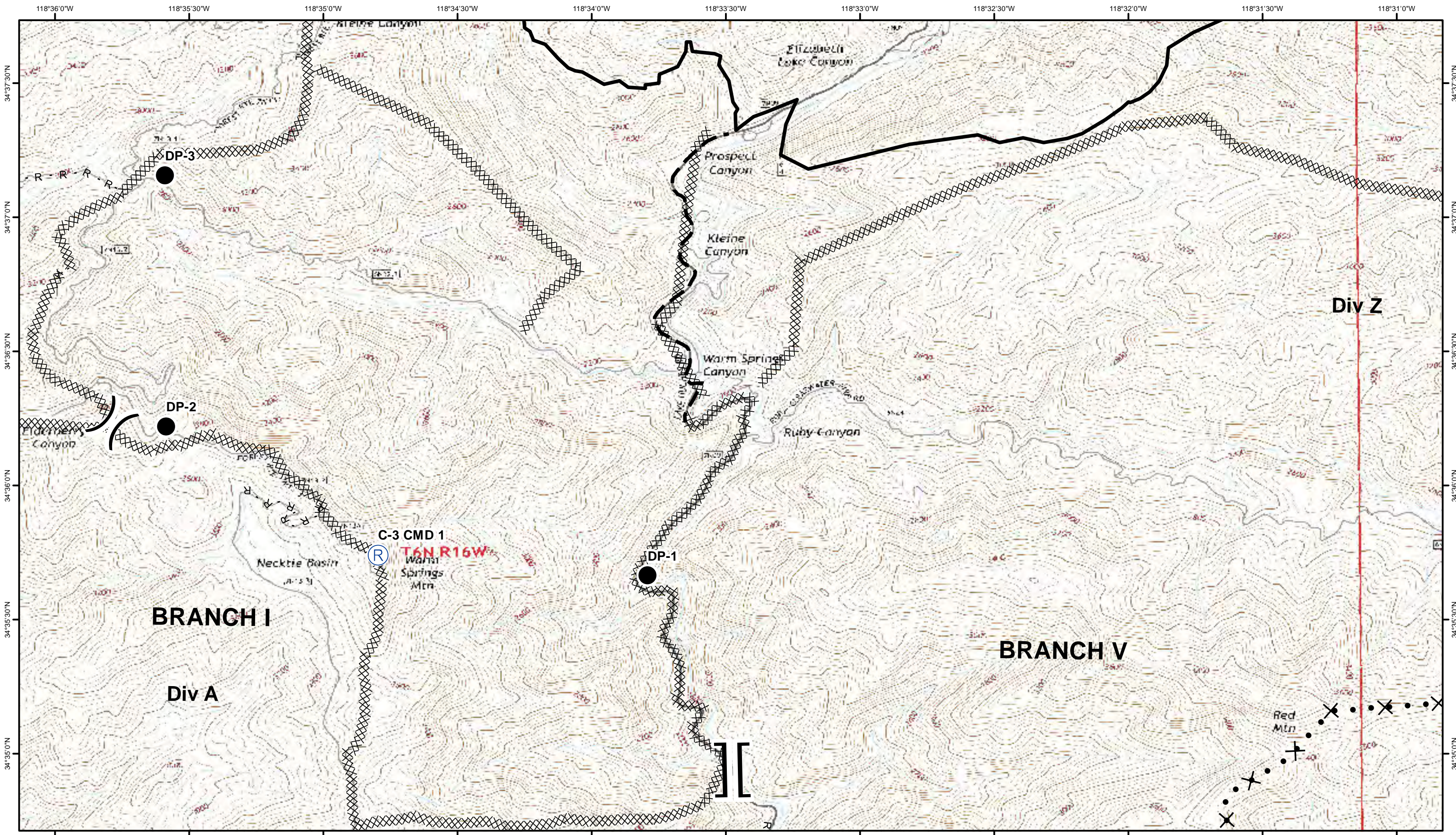
**BRANCH V**

**Div B**

**Lake Fire  
CA-ANF-003273  
IAP  
August 19, 2020 Night**

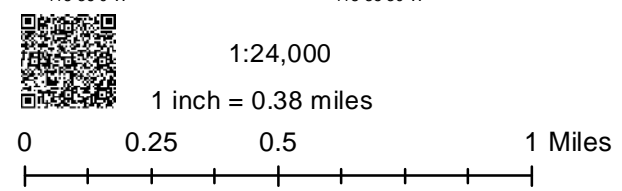
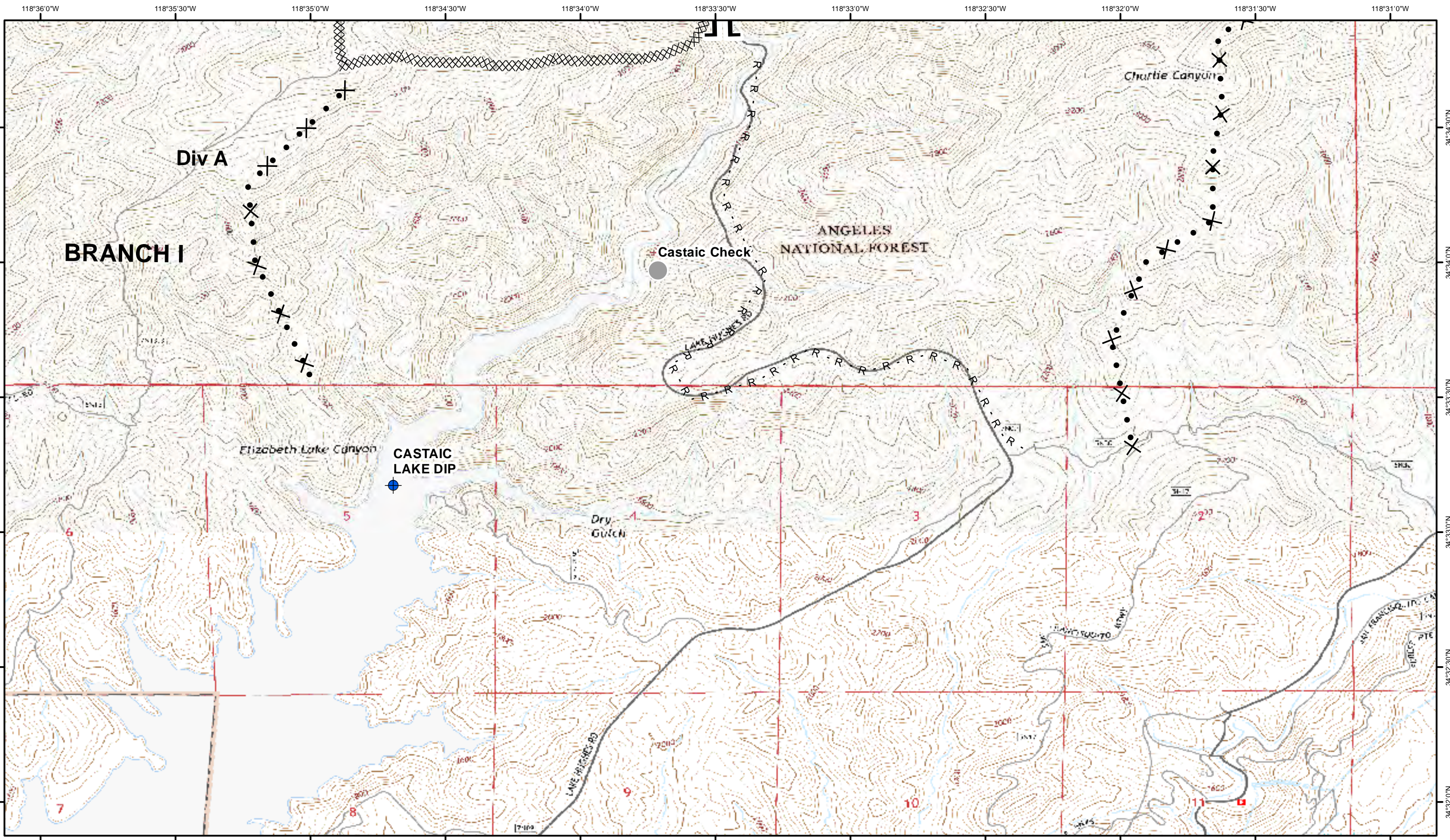


- Drop Point
- Helispot
- ◆ Dip Site
- 🛑 Retardant/Mud Pit
- ⌋ Division Break
- ⌋ Branch Break
- 📍 Incident Command Post
- ☠ Hazard
- 🔴 Uncontrolled Fire Edge
- ⬛ Contained Line
- XXXX Completed Dozer Line
- H Completed Hand Line
- ⬛ Planned Fire Line
- Planned Secondary Line
- R Road as Completed Line



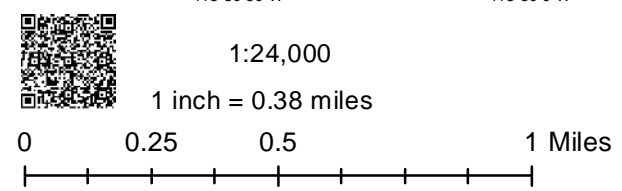
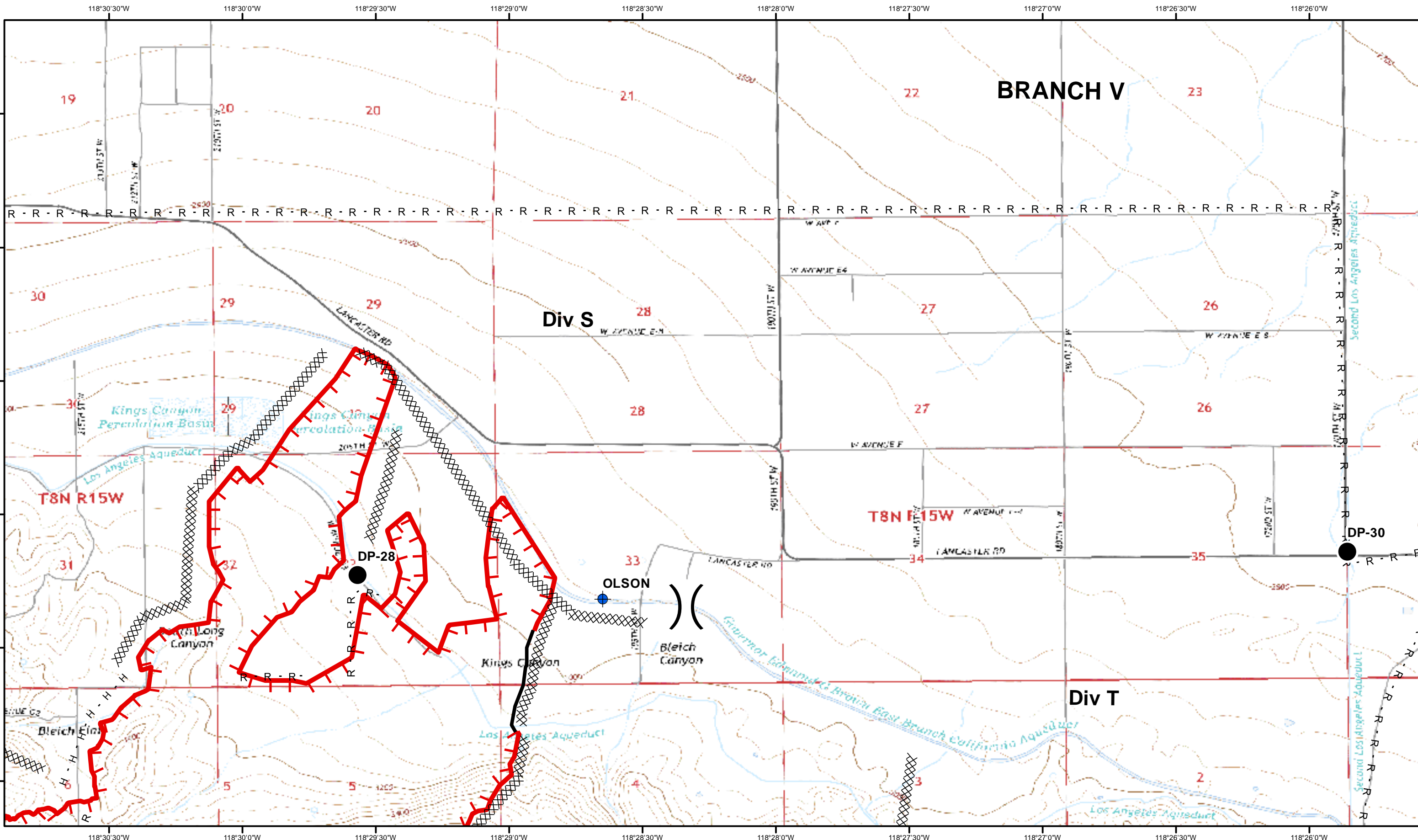
**Lake Fire**  
**CA-ANF-003273**  
**IAP**  
**August 19, 2020 Night**

- Drop Point
- Helispot
- Dip Site
- Retardant/Mud Pit
- Division Break
- Branch Break
- Incident Command Post
- Hazard
- Uncontrolled Fire Edge
- Contained Line
- Completed Dozer Line
- Completed Hand Line
- Planned Fire Line
- Planned Secondary Line
- Road as Completed Line



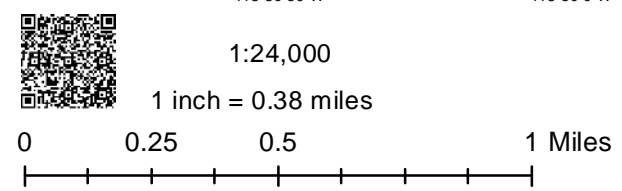
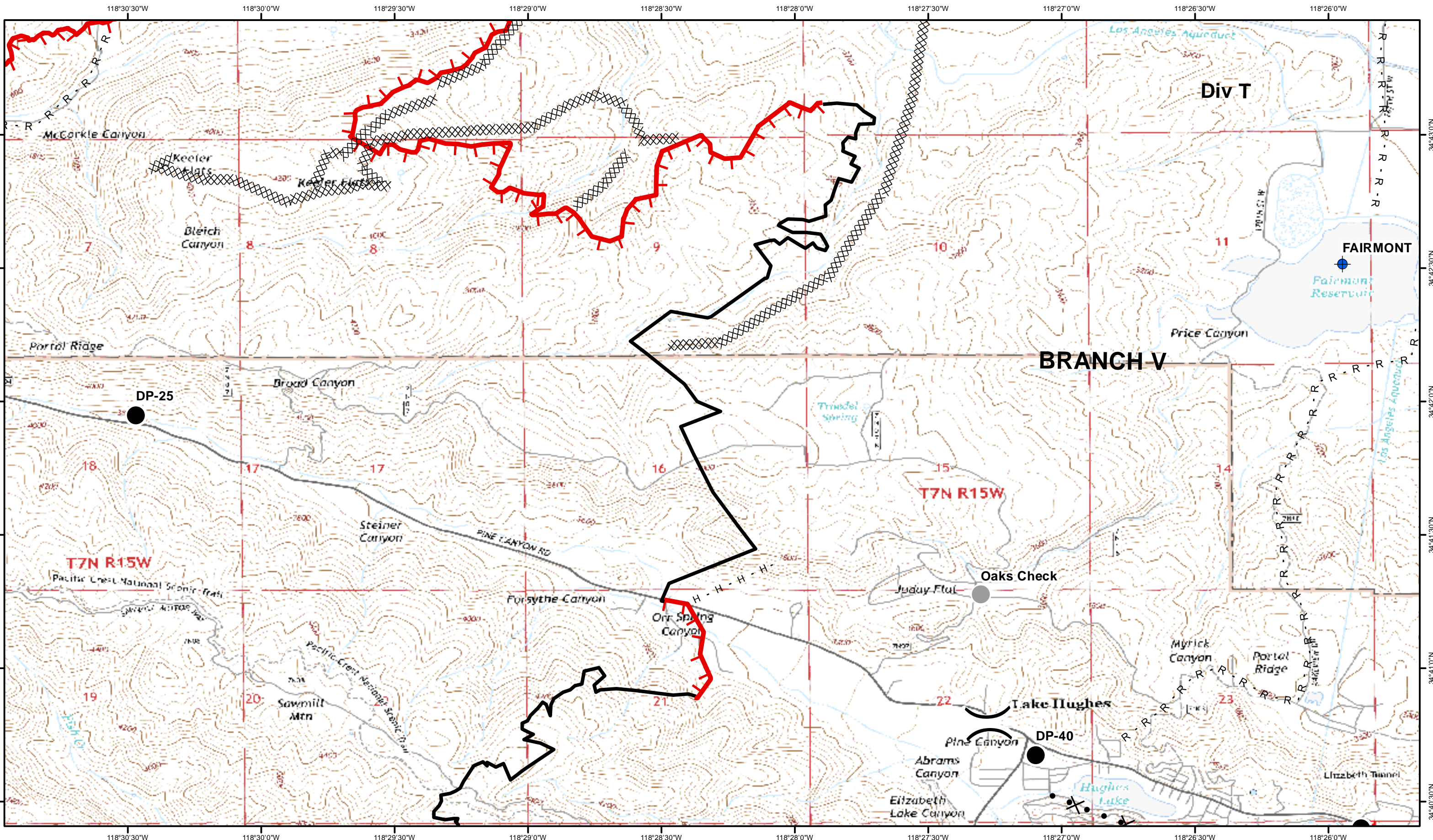
**Lake Fire**  
**CA-ANF-003273**  
**IAP**  
**August 19, 2020 Night**

- Drop Point
- Helispot
- ◆ Dip Site
- 🚒 Retardant/Mud Pit
- ⌋ Division Break
- ⌋ Branch Break
- 📍 Incident Command Post
- ⚠ Hazard
- 🔴 Uncontrolled Fire Edge
- ▬ Contained Line
- ▨ Completed Dozer Line
- H - Completed Hand Line
- ▬ Planned Fire Line
- Planned Secondary Line
- R - Road as Completed Line



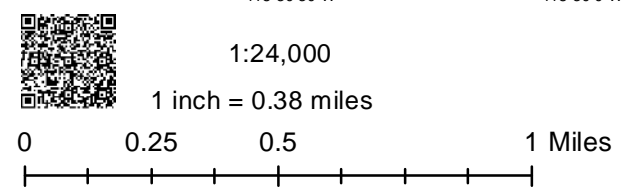
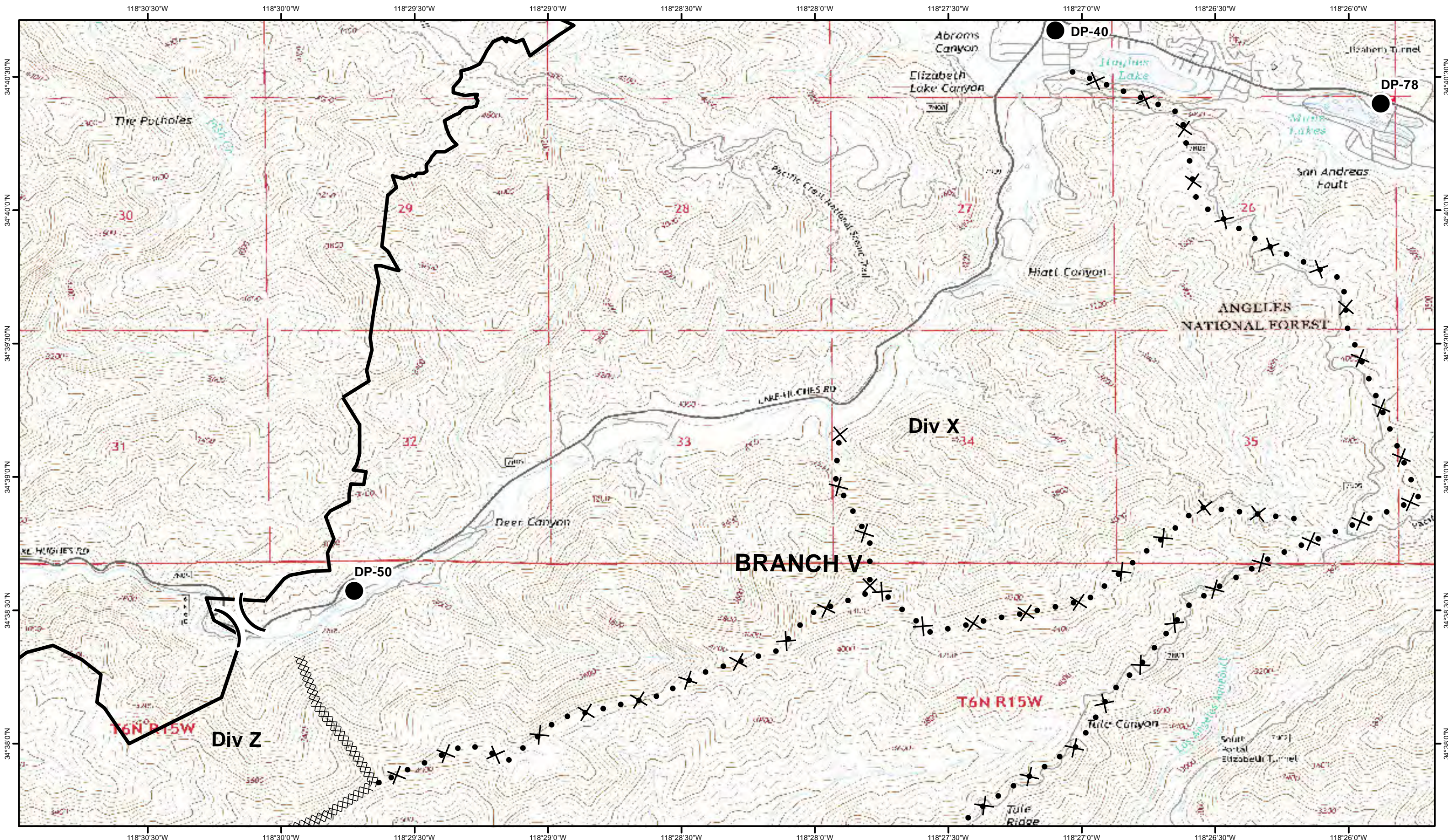
**Lake Fire**  
**CA-ANF-003273**  
**IAP**  
**August 19, 2020 Night**

- Drop Point
- Helispot
- Dip Site
- Retardant/Mud Pit
- Division Break
- Branch Break
- Incident Command Post
- Hazard
- Uncontrolled Fire Edge
- Contained Line
- Completed Dozer Line
- Completed Hand Line
- Planned Fire Line
- Planned Secondary Line
- Road as Completed Line



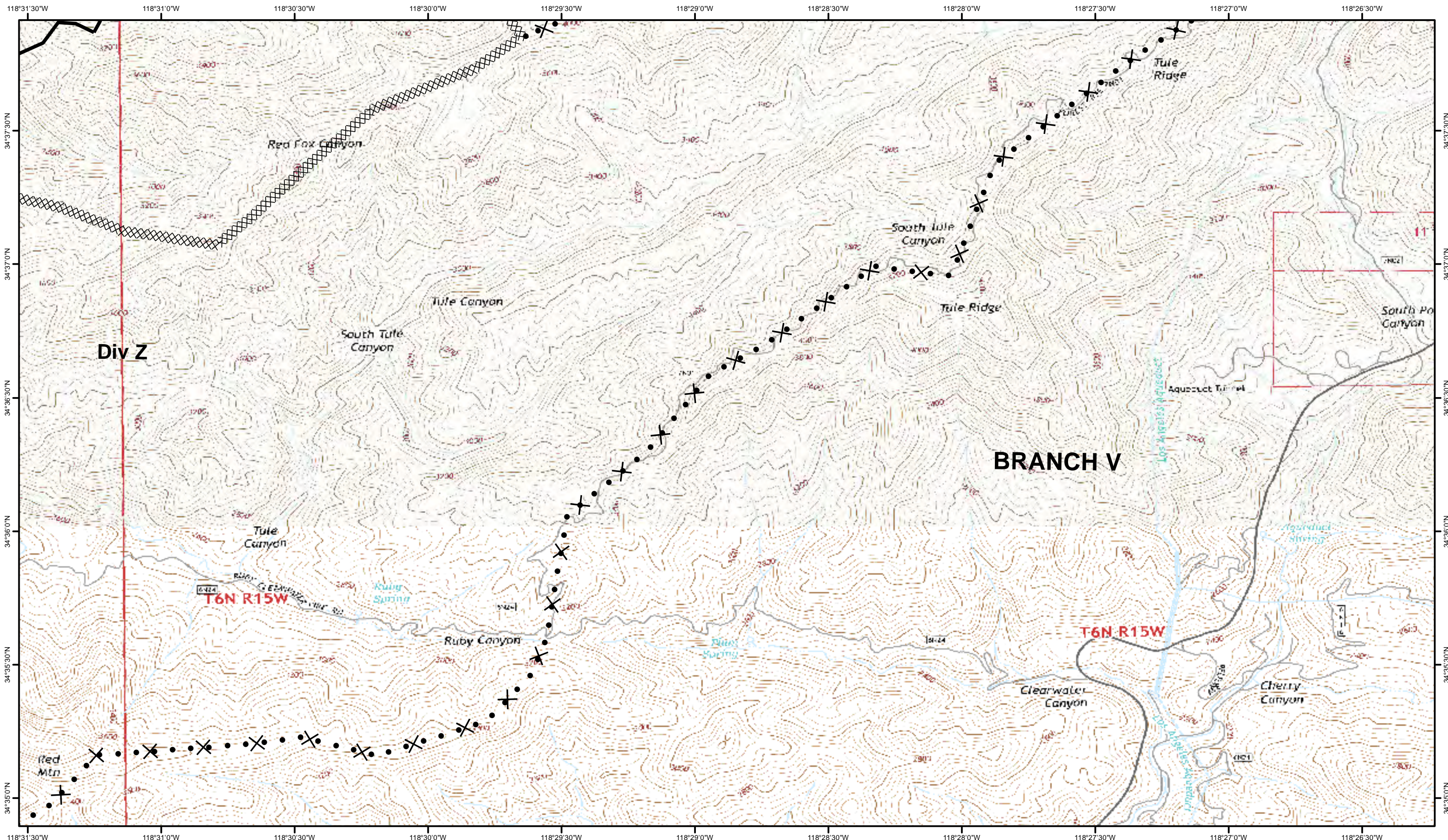
**Lake Fire**  
**CA-ANF-003273**  
**IAP**  
**August 19, 2020 Night**

- Drop Point
- Helispot
- ◆ Dip Site
- 🔥 Retardant/Mud Pit
- ⋈ Division Break
- ⋈ Branch Break
- 🏠 Incident Command Post
- ⚠ Hazard
- 🔴 Uncontrolled Fire Edge
- ⬛ Contained Line
- ⊗ Completed Dozer Line
- H - Completed Hand Line
- ⬛ Planned Fire Line
- Planned Secondary Line
- R - Road as Completed Line



**Lake Fire**  
**CA-ANF-003273**  
**IAP**  
**August 19, 2020 Night**

- Drop Point
- Helispot
- ◆ Dip Site
- 🪣 Retardant/Mud Pit
- X Division Break
- || Branch Break
- 🏠 Incident Command Post
- ⚠ Hazard
- 🔴 Uncontrolled Fire Edge
- 🟩 Contained Line
- 🔲 Completed Dozer Line
- H Completed Hand Line
- Planned Fire Line
- Planned Secondary Line
- R Road as Completed Line

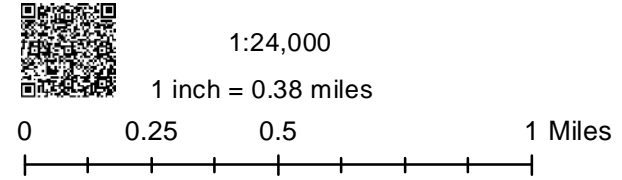


Div Z

BRANCH V

T6N R15W

T6N R15W



Lake Fire  
CA-ANF-003273  
IAP  
August 19, 2020 Night

- Drop Point
- Helispot
- ◆ Dip Site
- 🛒 Retardant/Mud Pit
- ⋈ Division Break
- ⋈ Branch Break
- 🏠 Incident Command Post
- ⚠ Hazard
- 🔴 Uncontrolled Fire Edge
- ⬜ Contained Line
- ⊗ Completed Dozer Line
- H Completed Hand Line
- Planned Fire Line
- Planned Secondary Line
- R Road as Completed Line

