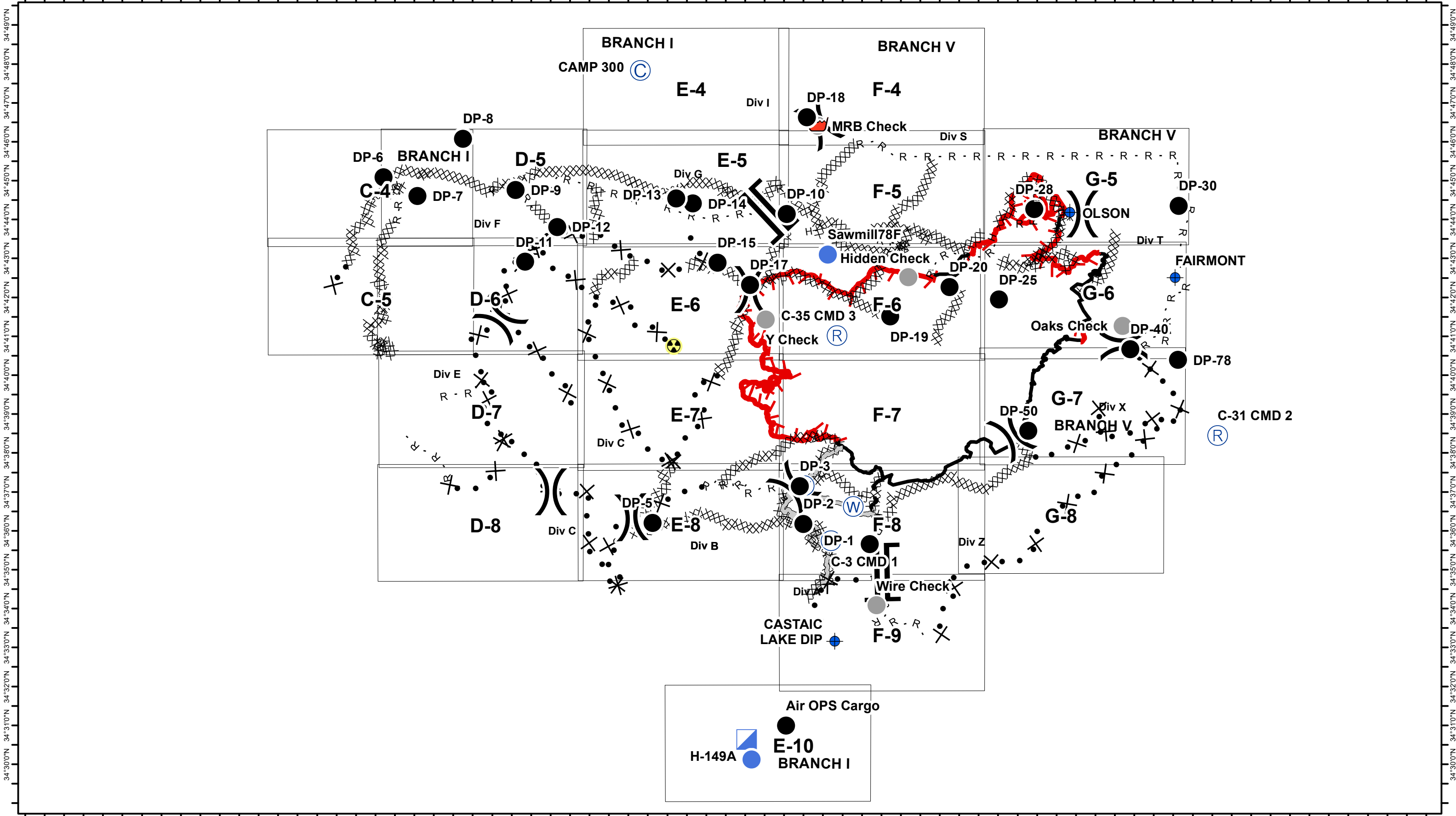


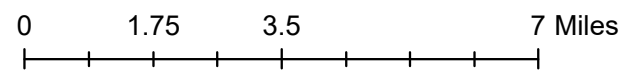
118°55'30"W 118°54'0"W 118°52'30"W 118°51'0"W 118°49'30"W 118°48'0"W 118°46'30"W 118°45'0"W 118°43'30"W 118°42'0"W 118°40'30"W 118°39'0"W 118°37'30"W 118°36'0"W 118°34'30"W 118°33'0"W 118°31'30"W 118°30'0"W 118°28'30"W 118°27'0"W 118°25'30"W 118°24'0"W 118°22'30"W 118°21'0"W 118°19'30"W



118°55'30"W 118°54'0"W 118°52'30"W 118°51'0"W 118°49'30"W 118°48'0"W 118°46'30"W 118°45'0"W 118°43'30"W 118°42'0"W 118°40'30"W 118°39'0"W 118°37'30"W 118°36'0"W 118°34'30"W 118°33'0"W 118°31'30"W 118°30'0"W 118°28'30"W 118°27'0"W 118°25'30"W 118°24'0"W 118°22'30"W 118°21'0"W 118°19'30"W



1:165,731
1 inch = 2.62 miles

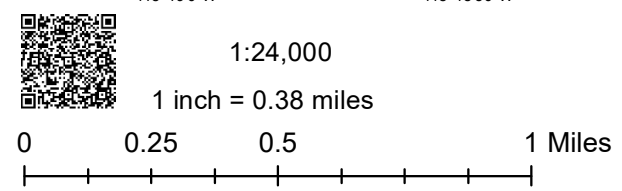
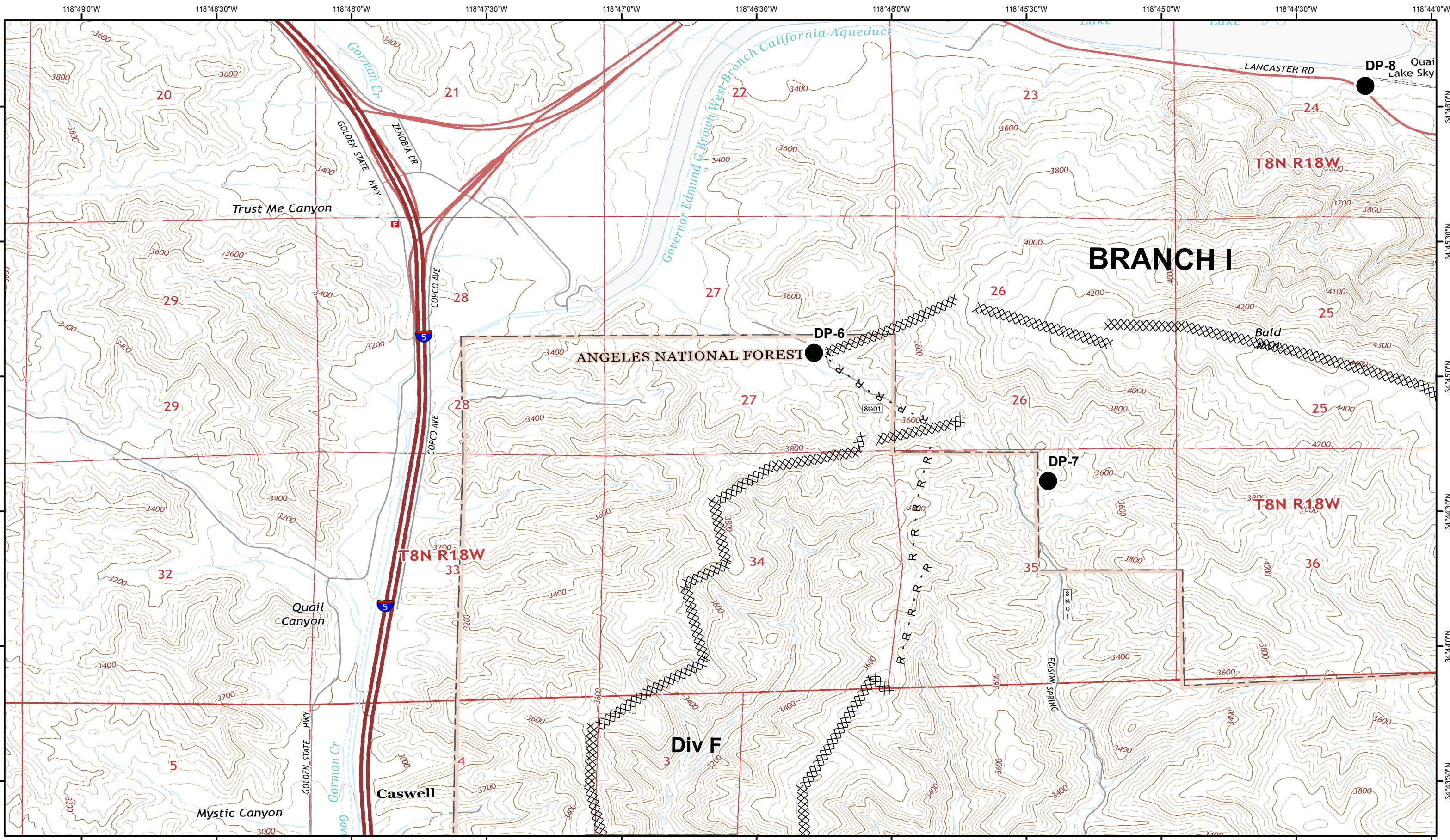


Lake Fire CA-ANF-003273 IAP August 20, 2020 Day

- Drop Point
- Helispot
- ◆ Dip Site
- 🔥 Retardant/Mud Pit
- 🌊 Water Source
- ⎓ Division Break
- ⎓ Branch Break
- 📍 Incident Command Post
- ☠ Hazard
- 🔴 Uncontrolled Fire Edge
- ⬜ Contained Line
- ⊗ Completed Dozer Line
- H - Completed Hand Line
- R - Road as Completed Line
- ⬜ Planned Fire Line
- Planned Secondary Line
- ⬜ Access or Improved Road
- Ⓡ Repeater

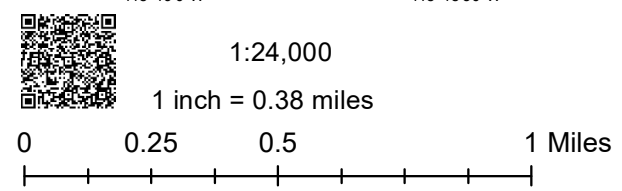
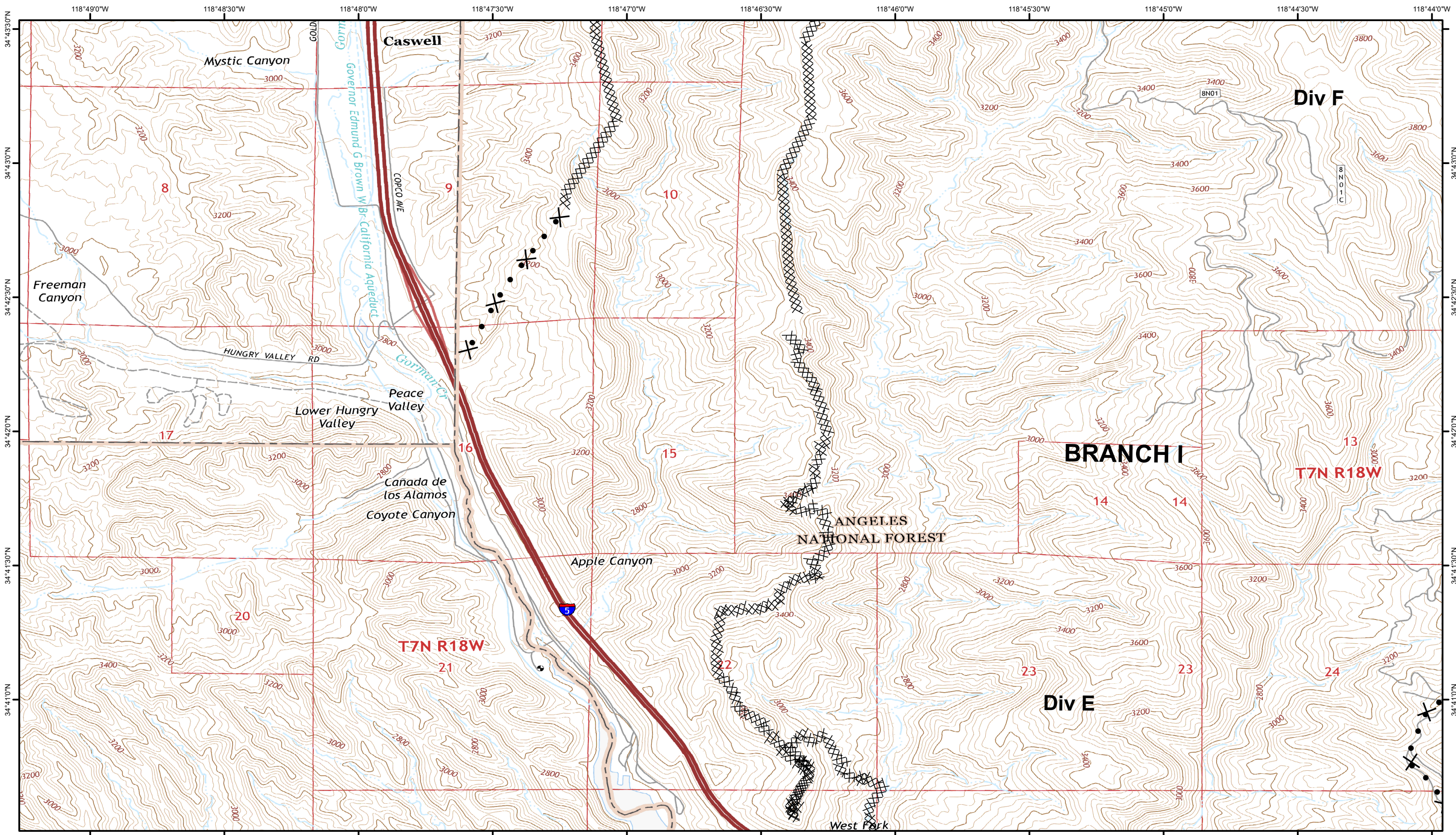


IAP Index



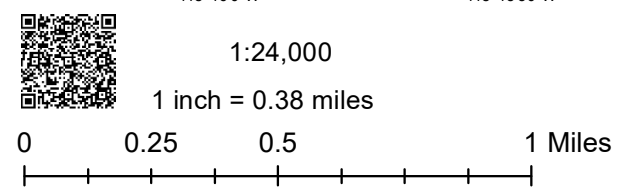
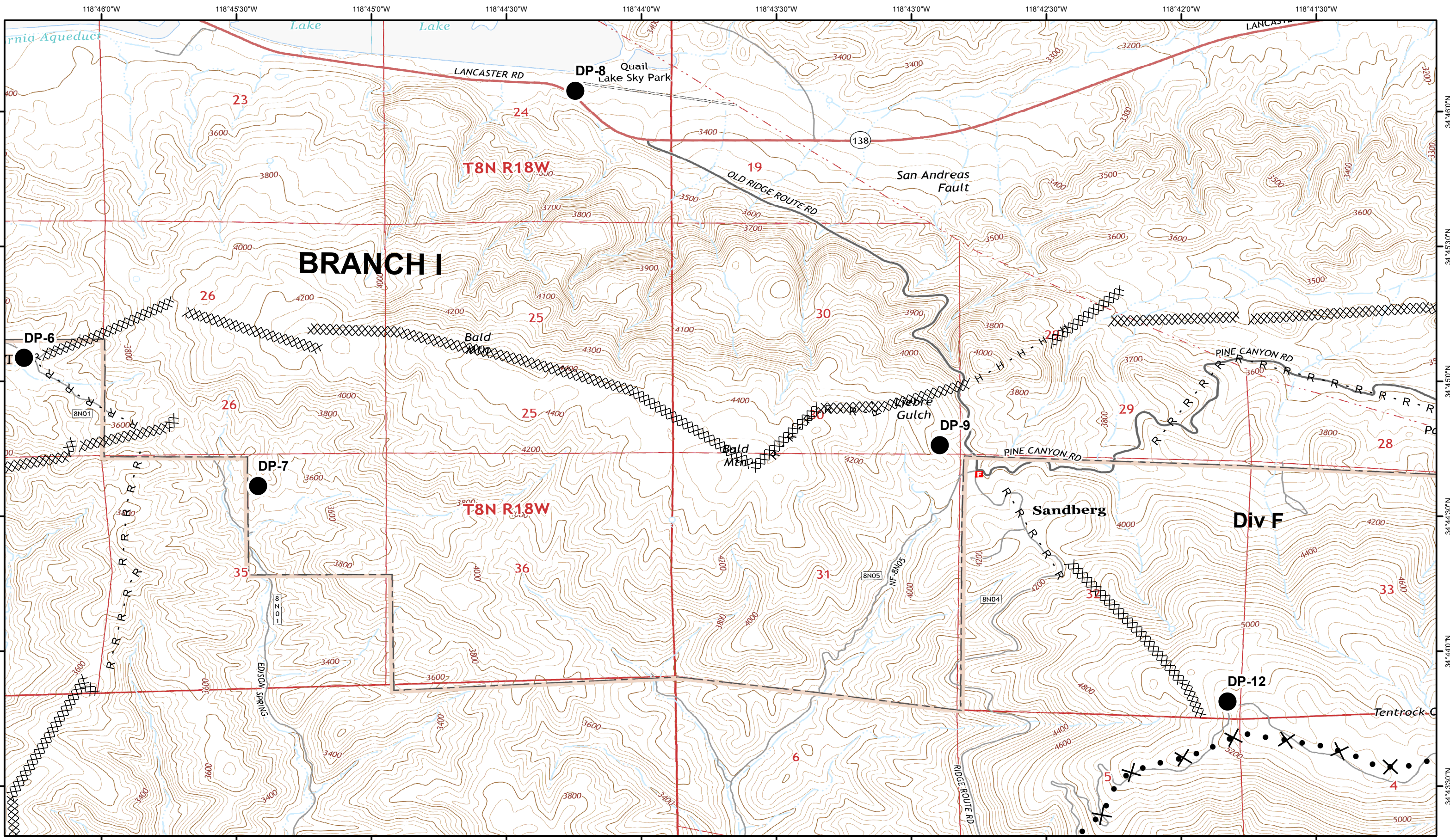
Lake Fire
CA-ANF-003273
IAP
August 20, 2020 Day

- Drop Point
- Helispot
- ◆ Dip Site
- 🛒 Retardant/Mud Pit
- Ⓜ Water Source
- ⎓ Division Break
- ⎓ Branch Break
- 👤 Incident Command Post
- ⚠ Hazard
- 🔴 Uncontrolled Fire Edge
- 🟩 Contained Line
- ⊗ Completed Dozer Line
- Completed Hand Line
- Road as Completed Line
- Planned Fire Line
- Planned Secondary Line
- Access or Improved Road
- Ⓜ Repeater



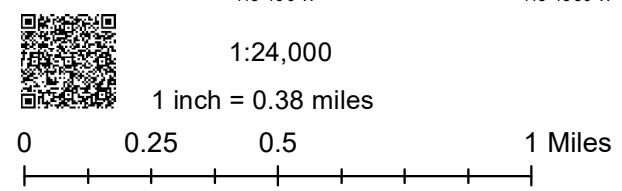
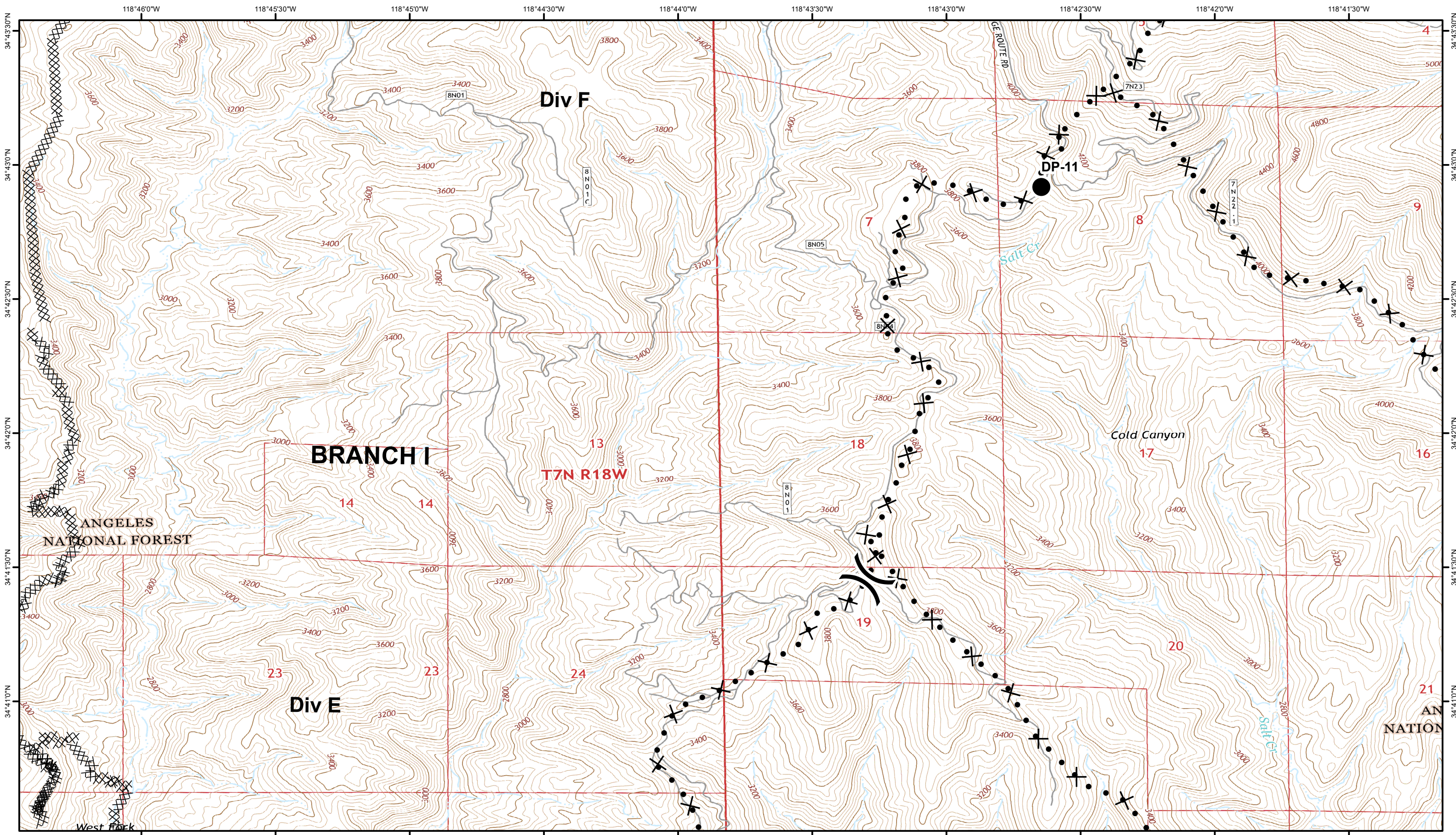
Lake Fire
CA-ANF-003273
IAP
August 20, 2020 Day

- Drop Point
- Helispot
- ◆ Dip Site
- 🚒 Retardant/Mud Pit
- Ⓜ Water Source
- ⎓ Division Break
- ⎓ Branch Break
- 📍 Incident Command Post
- ☠ Hazard
- 🔴 Uncontrolled Fire Edge
- ▬ Contained Line
- ⊗ Completed Dozer Line
- H - Completed Hand Line
- R - Road as Completed Line
- ▬ Planned Fire Line
- Planned Secondary Line
- ⎓ Access or Improved Road
- Ⓜ Repeater



Lake Fire
CA-ANF-003273
IAP
August 20, 2020 Day

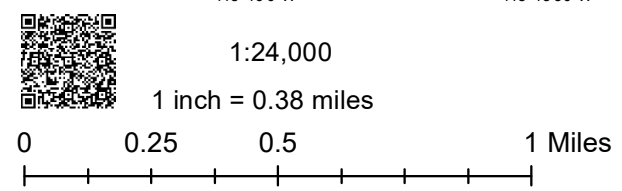
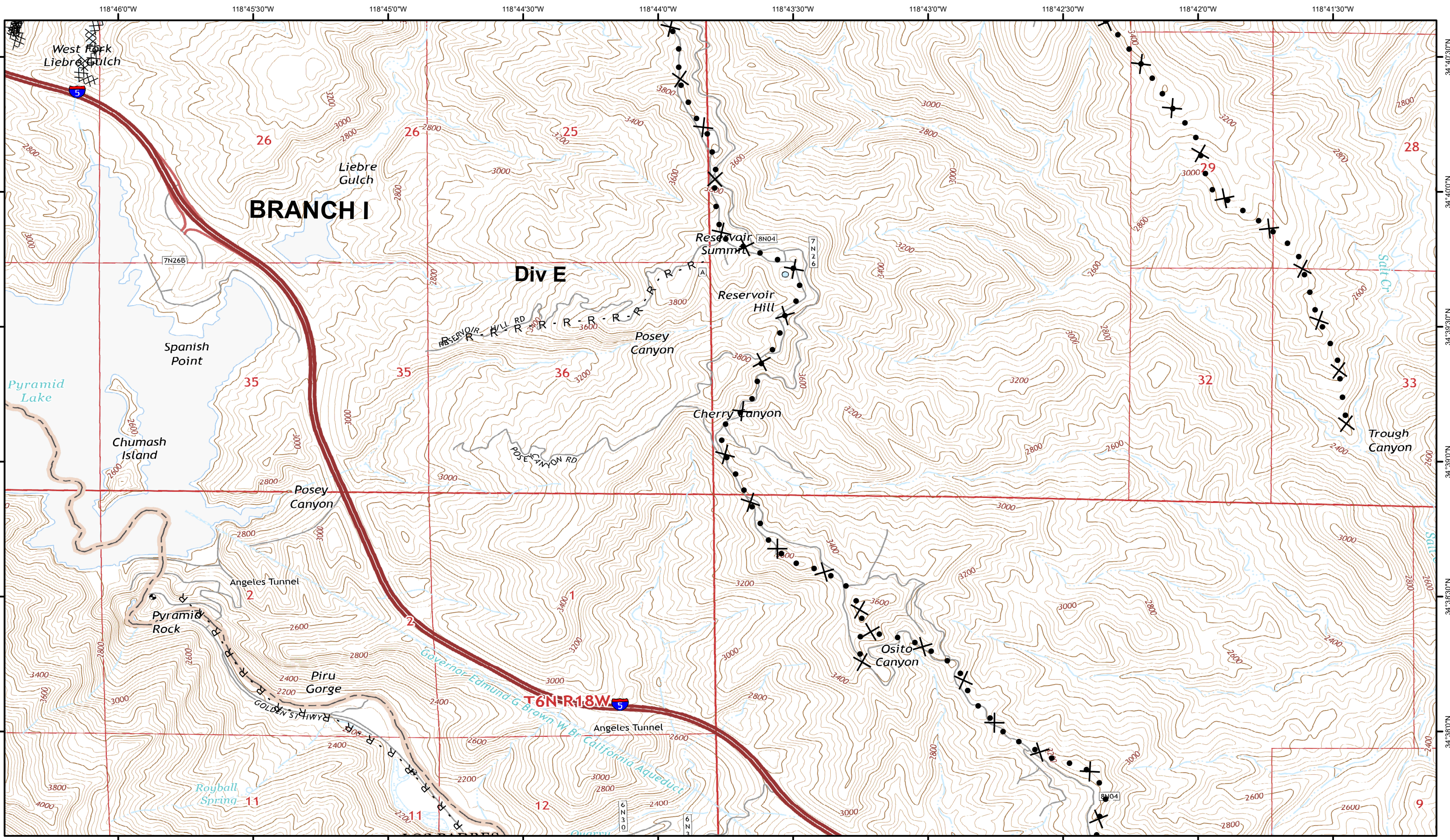
- Drop Point
- Helispot
- ◆ Dip Site
- ⊕ Retardant/Mud Pit
- Ⓜ Water Source
- ⌋ Division Break
- ⌋ Branch Break
- Ⓜ Incident Command Post
- ⚠ Hazard
- ⌋ Uncontrolled Fire Edge
- Contained Line
- ⊗ Completed Dozer Line
- H - Completed Hand Line
- R - Road as Completed Line
- Planned Fire Line
- Planned Secondary Line
- Access or Improved Road
- Ⓜ Repeater



Lake Fire
CA-ANF-003273
IAP
August 20, 2020 Day

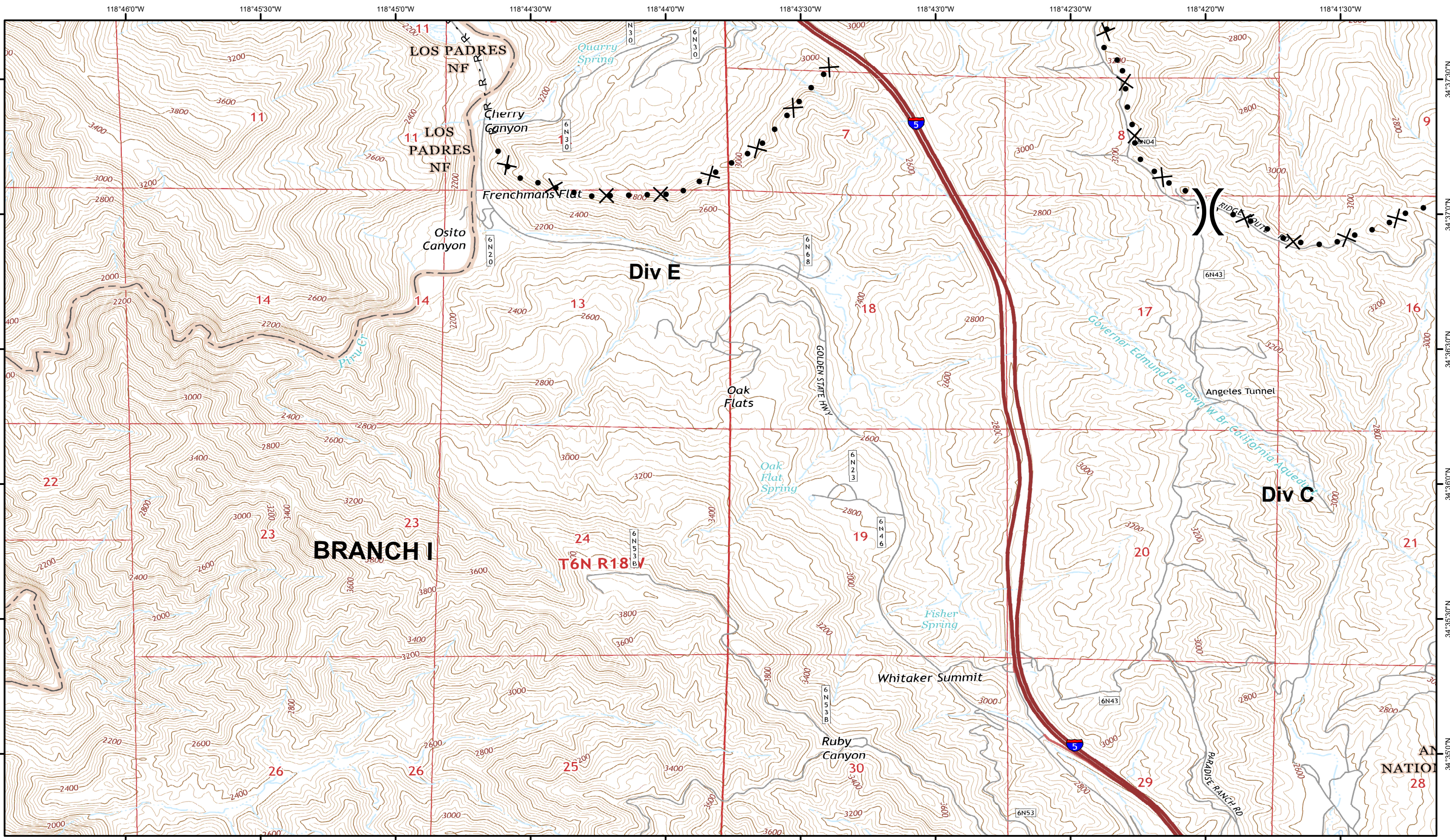

- Drop Point
- Helispot
- ◆ Dip Site
- 🛒 Retardant/Mud Pit
- Ⓜ Water Source
- ⌋ Division Break
- ⌋ Branch Break
- 🚒 Incident Command Post
- ⚠ Hazard
- 🔴 Uncontrolled Fire Edge
- ▬ Contained Line
- ⊗ Completed Dozer Line
- H - Completed Hand Line
- R - Road as Completed Line
- ▬ Planned Fire Line
- Planned Secondary Line
- ▬ Access or Improved Road
- Ⓜ Repeater






Lake Fire
CA-ANF-003273
IAP
August 20, 2020 Day

- Drop Point
- Helispot
- ◆ Dip Site
- ⬮ Retardant/Mud Pit
- Ⓜ Water Source
- ⌋ Division Break
- ⌋ Branch Break
- Ⓜ Incident Command Post
- ⚠ Hazard
- ⬮ Uncontrolled Fire Edge
- ⬮ Contained Line
- ⊗ Completed Dozer Line
- H - Completed Hand Line
- R - Road as Completed Line
- ⬮ Planned Fire Line
- ⬮ Planned Secondary Line
- ⬮ Access or Improved Road
- Ⓜ Repeater

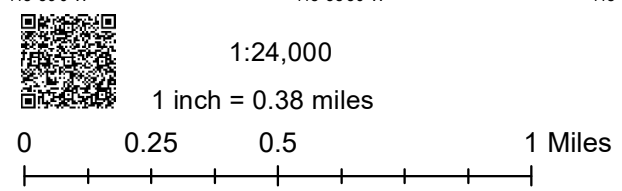
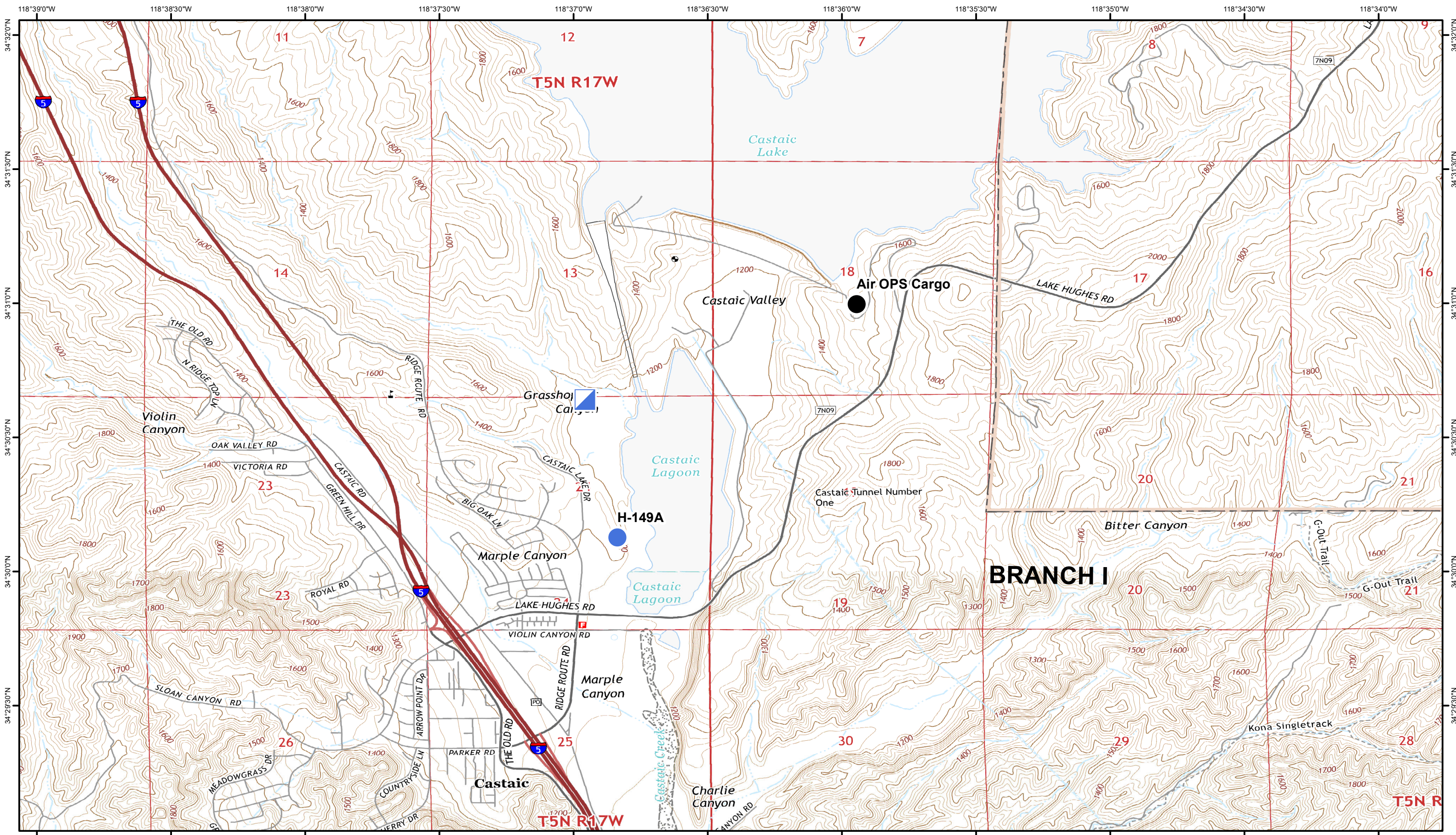



1:24,000
1 inch = 0.38 miles



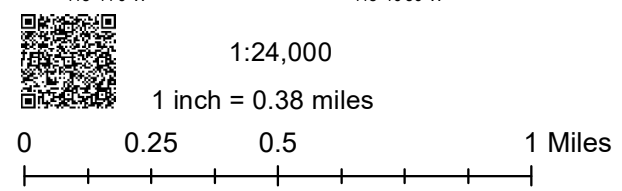
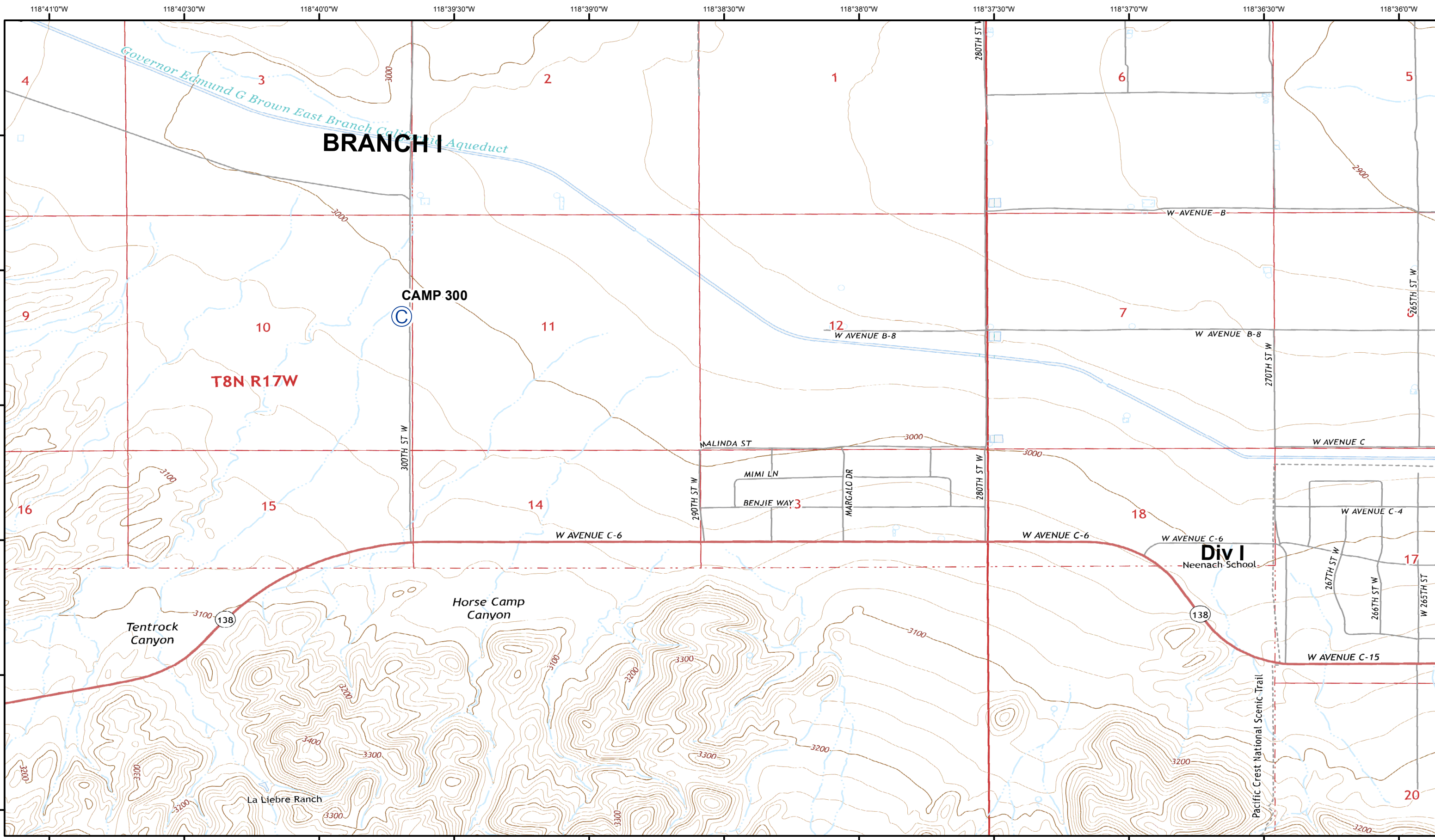

Lake Fire
CA-ANF-003273
IAP
August 20, 2020 Day

- Drop Point
- Helispot
- ◆ Dip Site
- 🛒 Retardant/Mud Pit
- Ⓜ Water Source
- ⌋ Division Break
- ⌋ Branch Break
- 👤 Incident Command Post
- ⚠ Hazard
- 🔴 Uncontrolled Fire Edge
- ⬜ Contained Line
- ⊗ Completed Dozer Line
- H - Completed Hand Line
- R - Road as Completed Line
- ⬜ Planned Fire Line
- Planned Secondary Line
- Access or Improved Road
- Ⓜ Repeater



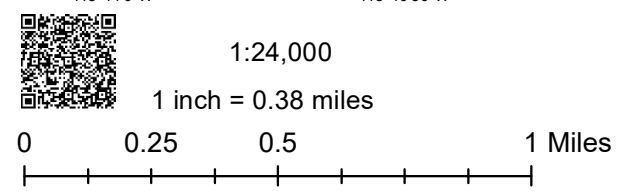
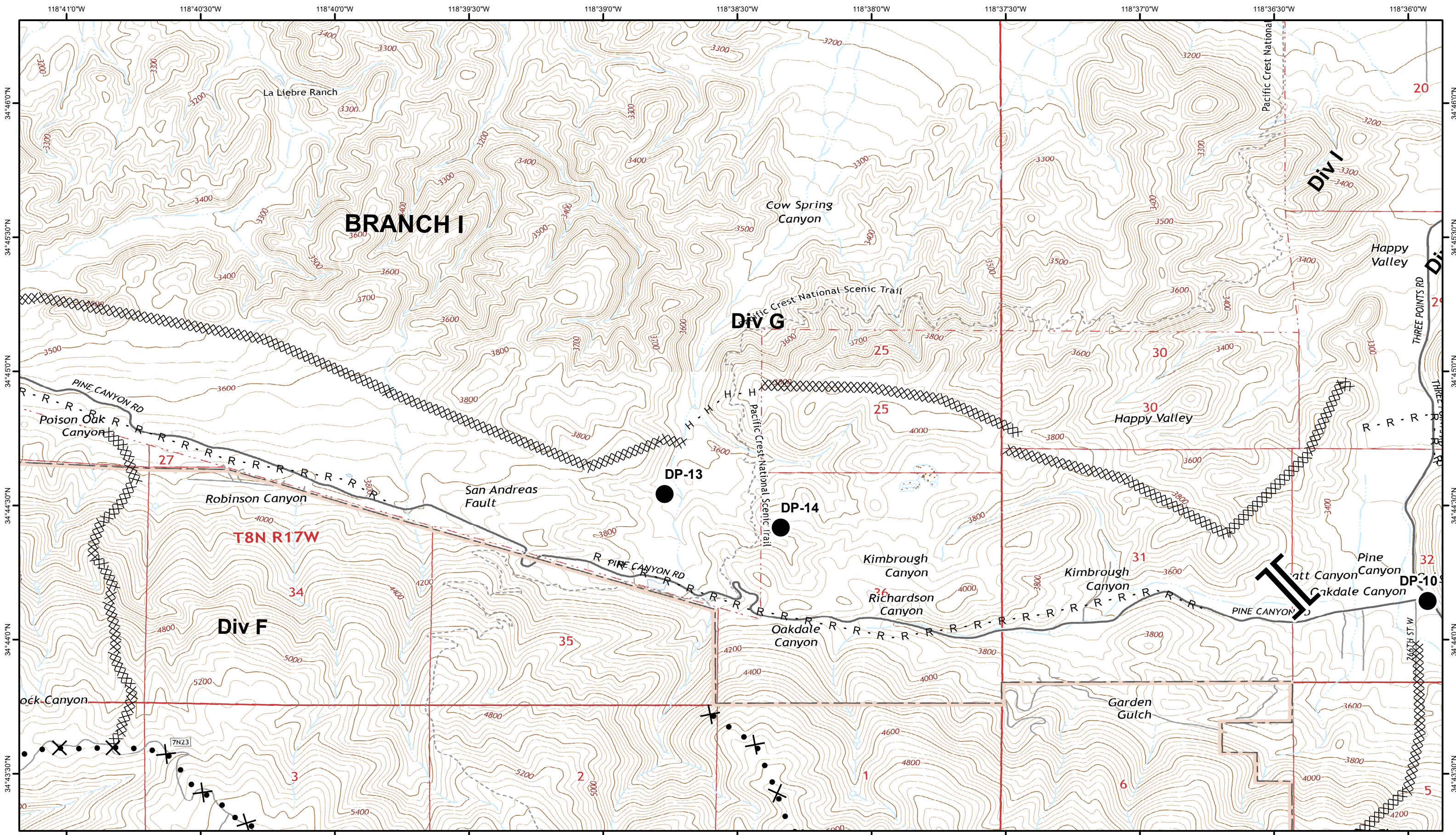
Lake Fire
CA-ANF-003273
IAP
August 20, 2020 Day

- Drop Point
- Helispot
- ◆ Dip Site
- Retardant/Mud Pit
- Ⓜ Water Source
- ⌋ Division Break
- ⌋ Branch Break
- Incident Command Post
- ⚠ Hazard
- ▬ Uncontrolled Fire Edge
- ▬ Contained Line
- ▬ Completed Dozer Line
- H - Completed Hand Line
- R - Road as Completed Line
- ▬ Planned Fire Line
- Planned Secondary Line
- ▬ Access or Improved Road
- Ⓜ Repeater



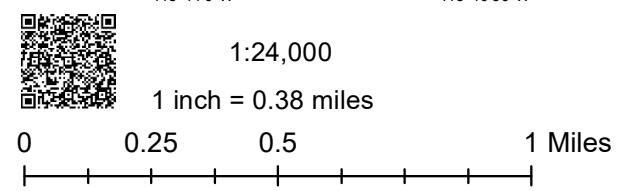
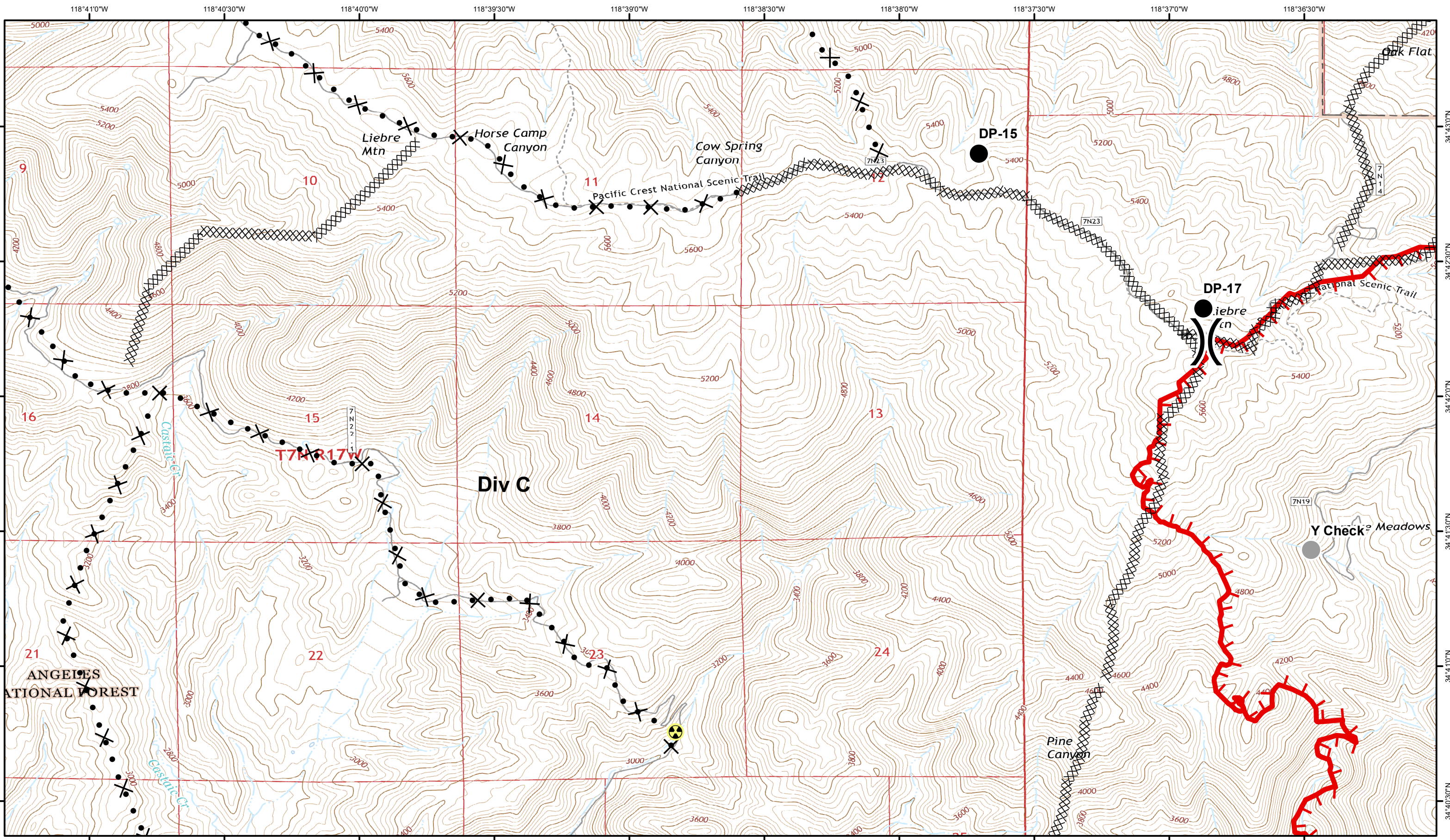
Lake Fire
CA-ANF-003273
IAP
August 20, 2020 Day

- Drop Point
- Helispot
- ◆ Dip Site
- 🛒 Retardant/Mud Pit
- Ⓜ Water Source
- ⏏ Division Break
- ⏏ Branch Break
- 🚒 Incident Command Post
- ⚠ Hazard
- 🔴 Uncontrolled Fire Edge
- ⬜ Contained Line
- ⊗ Completed Dozer Line
- Completed Hand Line
- Road as Completed Line
- Planned Fire Line
- Planned Secondary Line
- Access or Improved Road
- Ⓜ Repeater



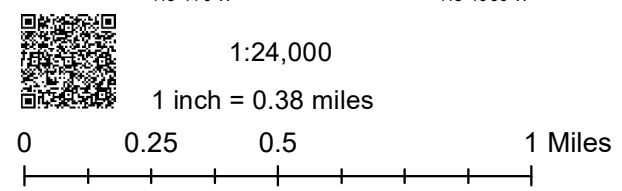
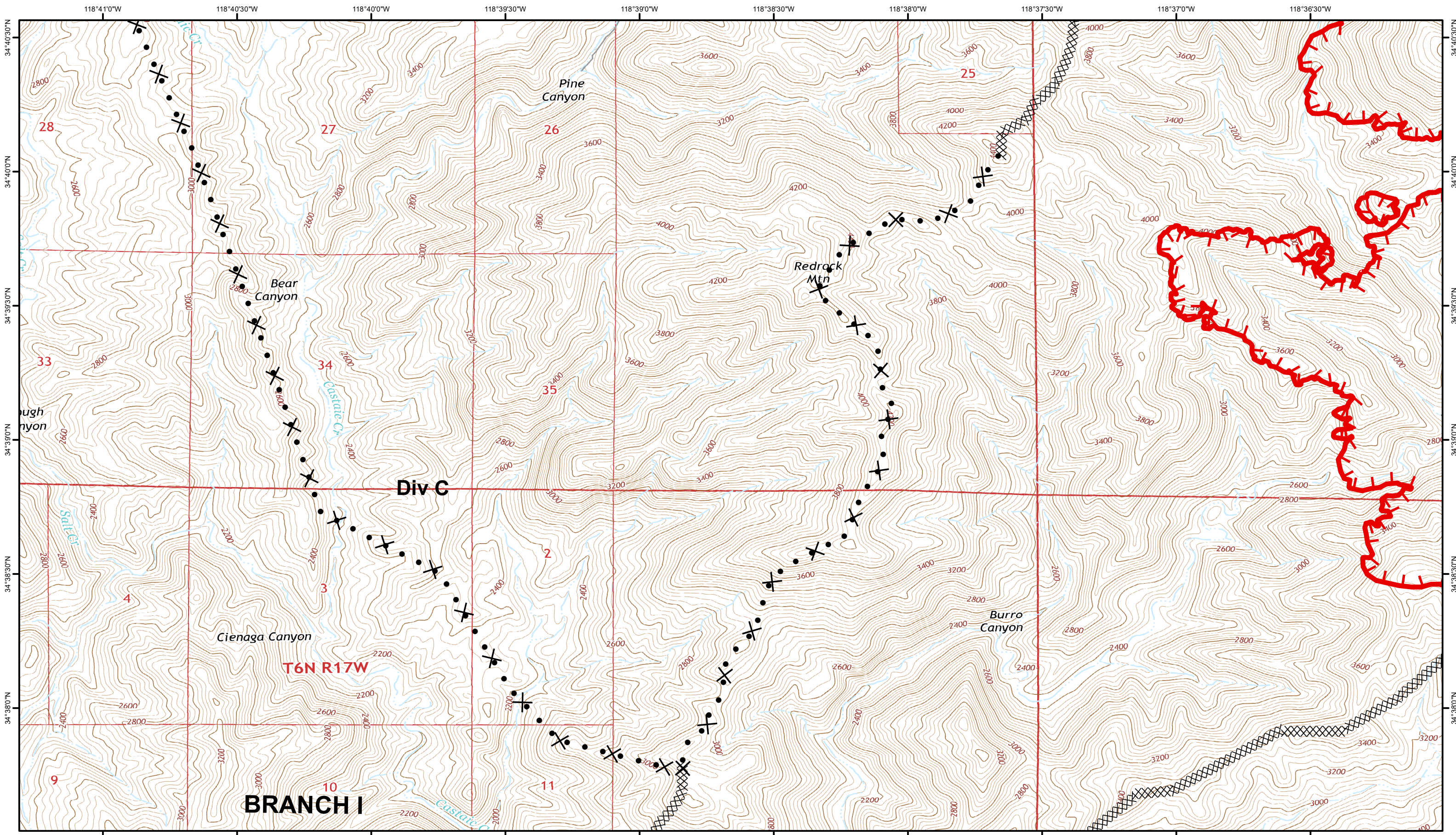
Lake Fire
CA-ANF-003273
IAP
August 20, 2020 Day

- | | | | |
|---------------------|-------------------------|--------------------------|---------------------------|
| ● Drop Point | ⌋ Division Break | ▬ Uncontrolled Fire Edge | ▬ Planned Fire Line |
| ● Helispot | ⌋ Branch Break | ▬ Contained Line | ● Planned Secondary Line |
| ⊕ Dip Site | ⌋ Incident Command Post | ▬ Completed Dozer Line | ▬ Access or Improved Road |
| ⊕ Retardant/Mud Pit | ⌋ Hazard | ⌋ Completed Hand Line | Ⓡ Repeater |
| Ⓡ Water Source | | ▬ Road as Completed Line | |



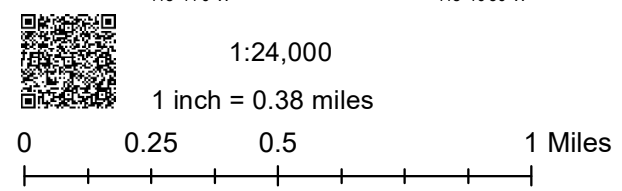
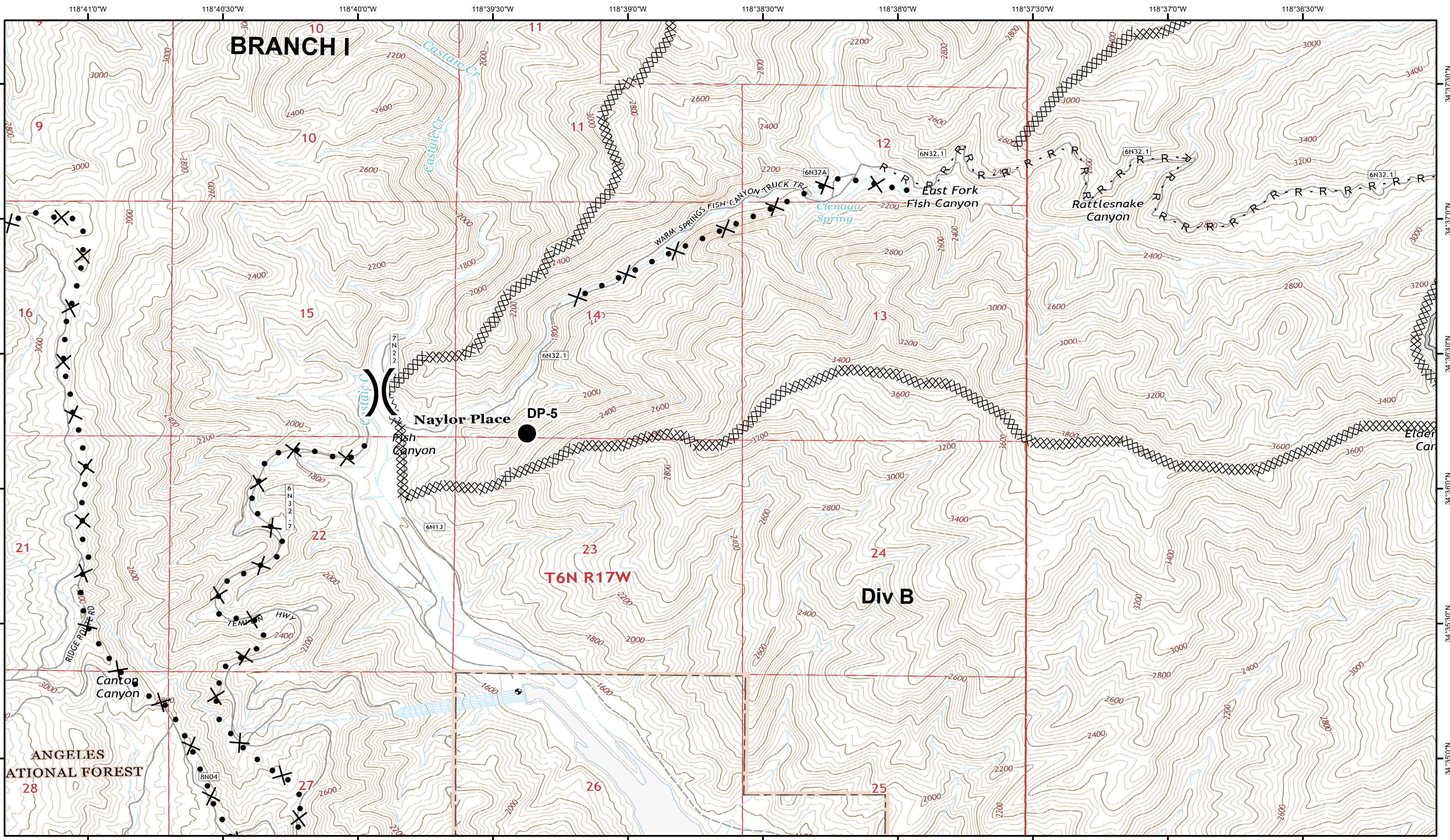
Lake Fire
CA-ANF-003273
IAP
August 20, 2020 Day

- Drop Point
- Helispot
- ◆ Dip Site
- ⬮ Retardant/Mud Pit
- Ⓜ Water Source
- ⌋ Division Break
- ⌋ Branch Break
- Ⓜ Incident Command Post
- ⚠ Hazard
- ▬ Uncontrolled Fire Edge
- ▬ Contained Line
- ▬ Completed Dozer Line
- ⌋ Completed Hand Line
- ▬ Road as Completed Line
- ▬ Planned Fire Line
- Planned Secondary Line
- ▬ Access or Improved Road
- Ⓜ Repeater



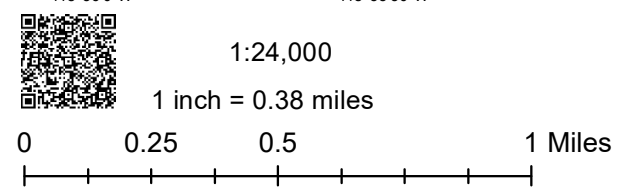
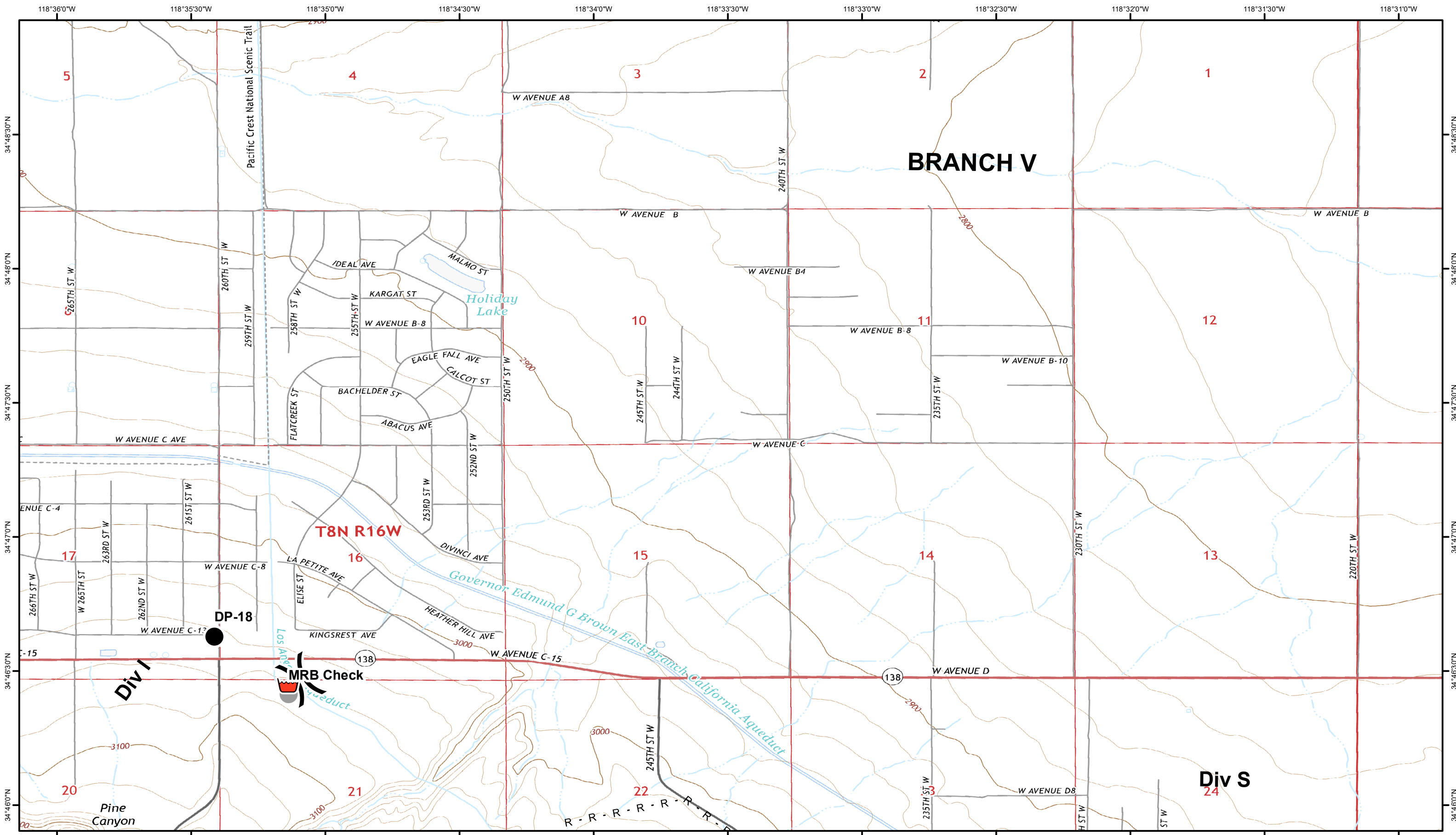
Lake Fire
CA-ANF-003273
IAP
August 20, 2020 Day

- Drop Point
- Helispot
- ◆ Dip Site
- 🛒 Retardant/Mud Pit
- Ⓜ Water Source
- ⎓ Division Break
- ⎓ Branch Break
- 📍 Incident Command Post
- ⚠ Hazard
- 🔴 Uncontrolled Fire Edge
- ▬ Contained Line
- ⊗ Completed Dozer Line
- H - Completed Hand Line
- R - Road as Completed Line
- ▬ Planned Fire Line
- Planned Secondary Line
- ▬ Access or Improved Road
- Ⓜ Repeater



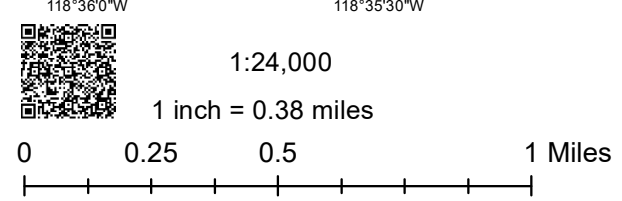
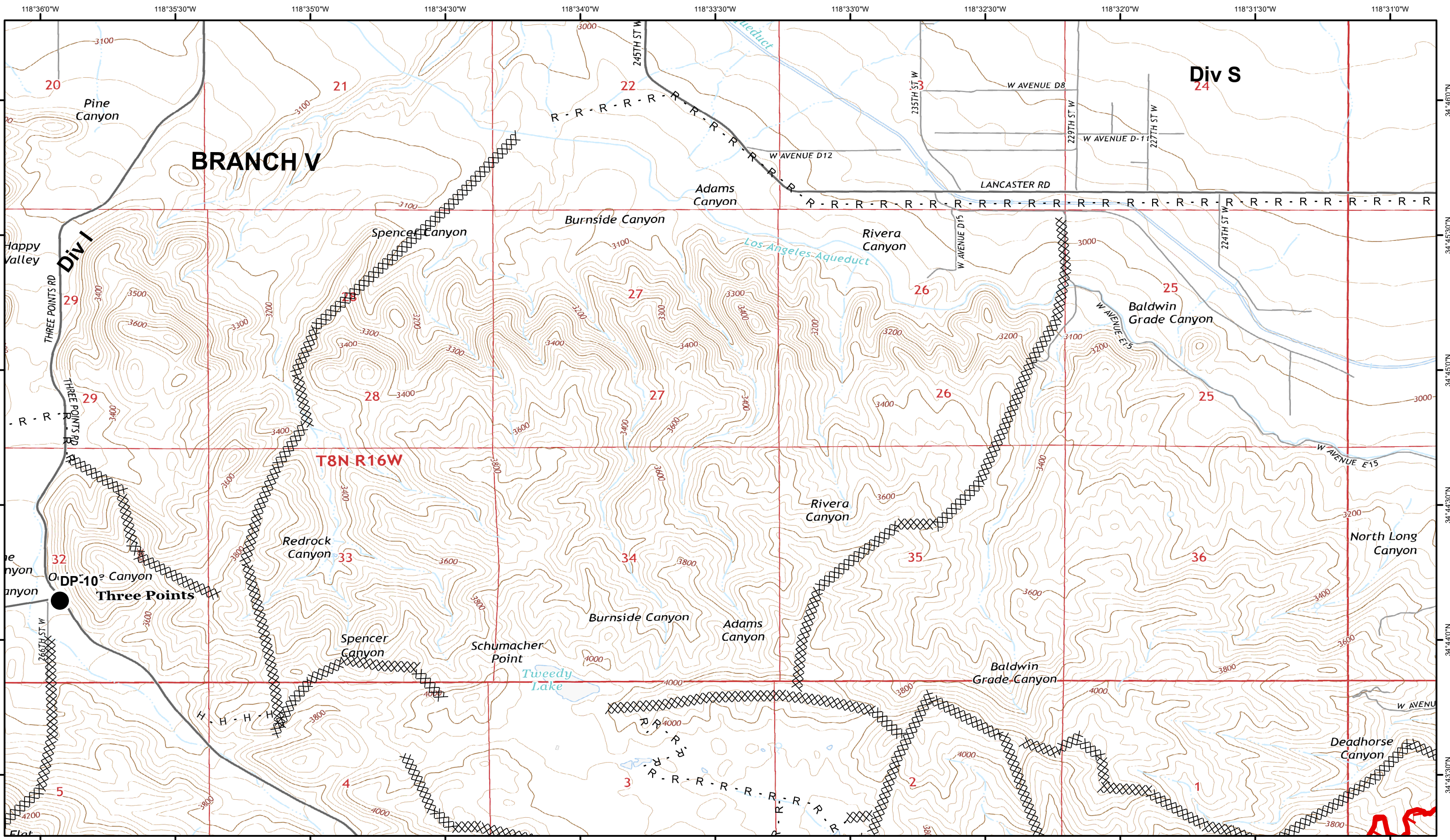
Lake Fire
CA-ANF-003273
IAP
August 20, 2020 Day

- Drop Point
- Helispot
- ◆ Dip Site
- 🛒 Retardant/Mud Pit
- Ⓜ Water Source
- ⎓ Division Break
- ⎓ Branch Break
- 📍 Incident Command Post
- ⚠ Hazard
- 🔴 Uncontrolled Fire Edge
- ▬ Contained Line
- ⊗ Completed Dozer Line
- H - Completed Hand Line
- R - Road as Completed Line
- ▬ Planned Fire Line
- Planned Secondary Line
- ▬ Access or Improved Road
- Ⓜ Repeater



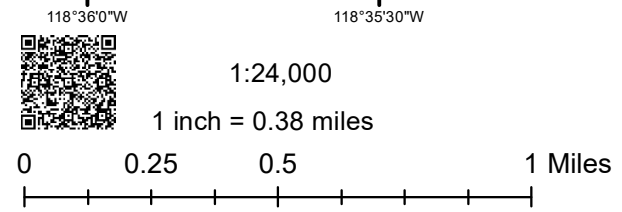
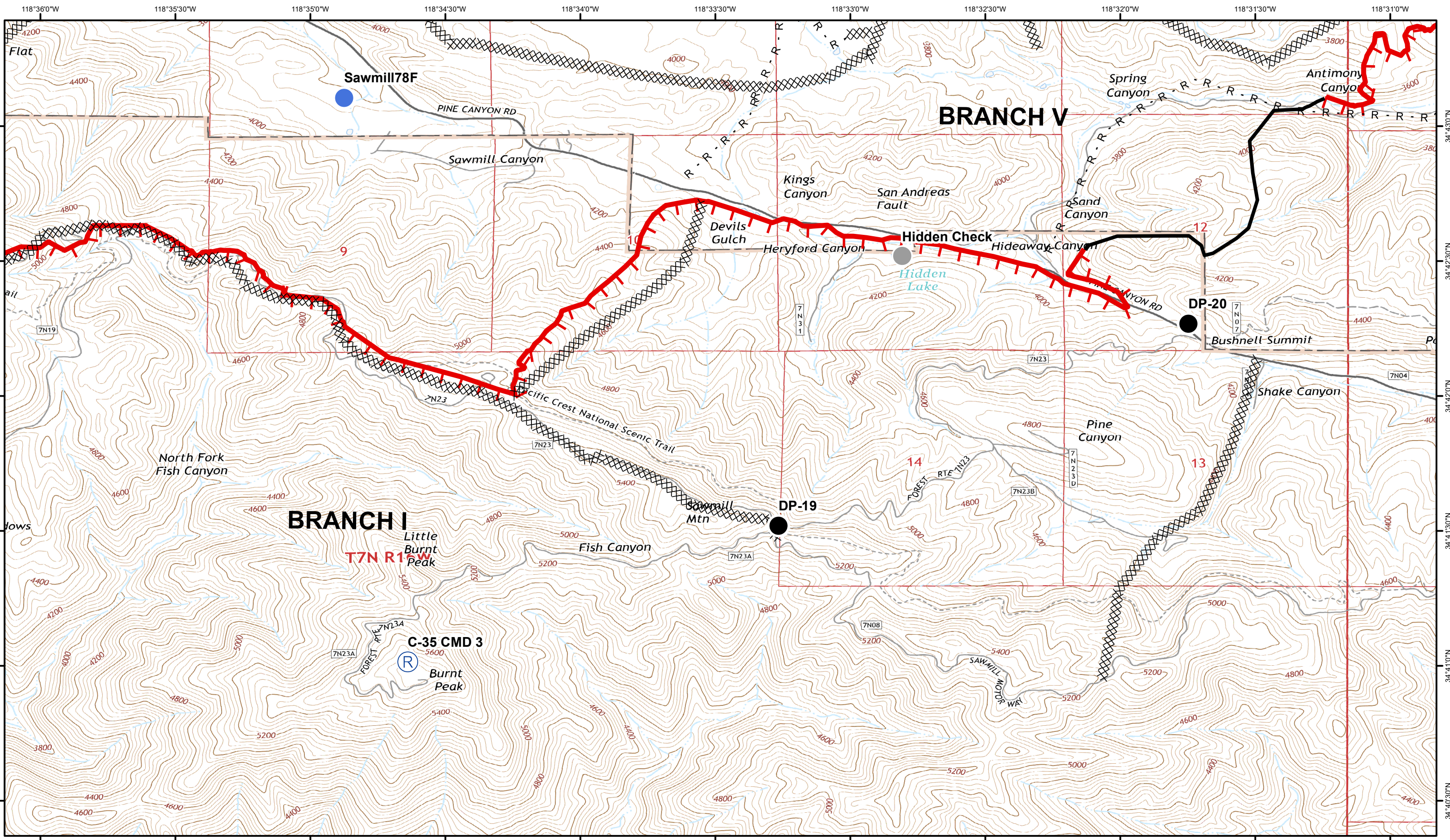
Lake Fire
CA-ANF-003273
IAP
August 20, 2020 Day

- Drop Point
- Helispot
- ◆ Dip Site
- 🚒 Retardant/Mud Pit
- Ⓜ Water Source
- ⏏ Division Break
- ⏏ Branch Break
- 📍 Incident Command Post
- ⚠ Hazard
- 🔴 Uncontrolled Fire Edge
- ⬛ Contained Line
- ⊗ Completed Dozer Line
- H - Completed Hand Line
- R - Road as Completed Line
- ⬛ Planned Fire Line
- Planned Secondary Line
- ⬜ Access or Improved Road
- Ⓜ Repeater



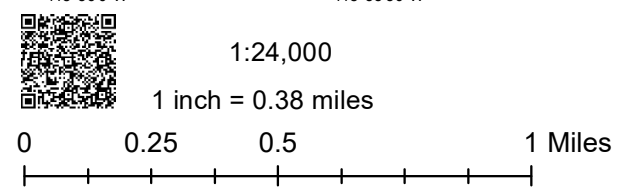
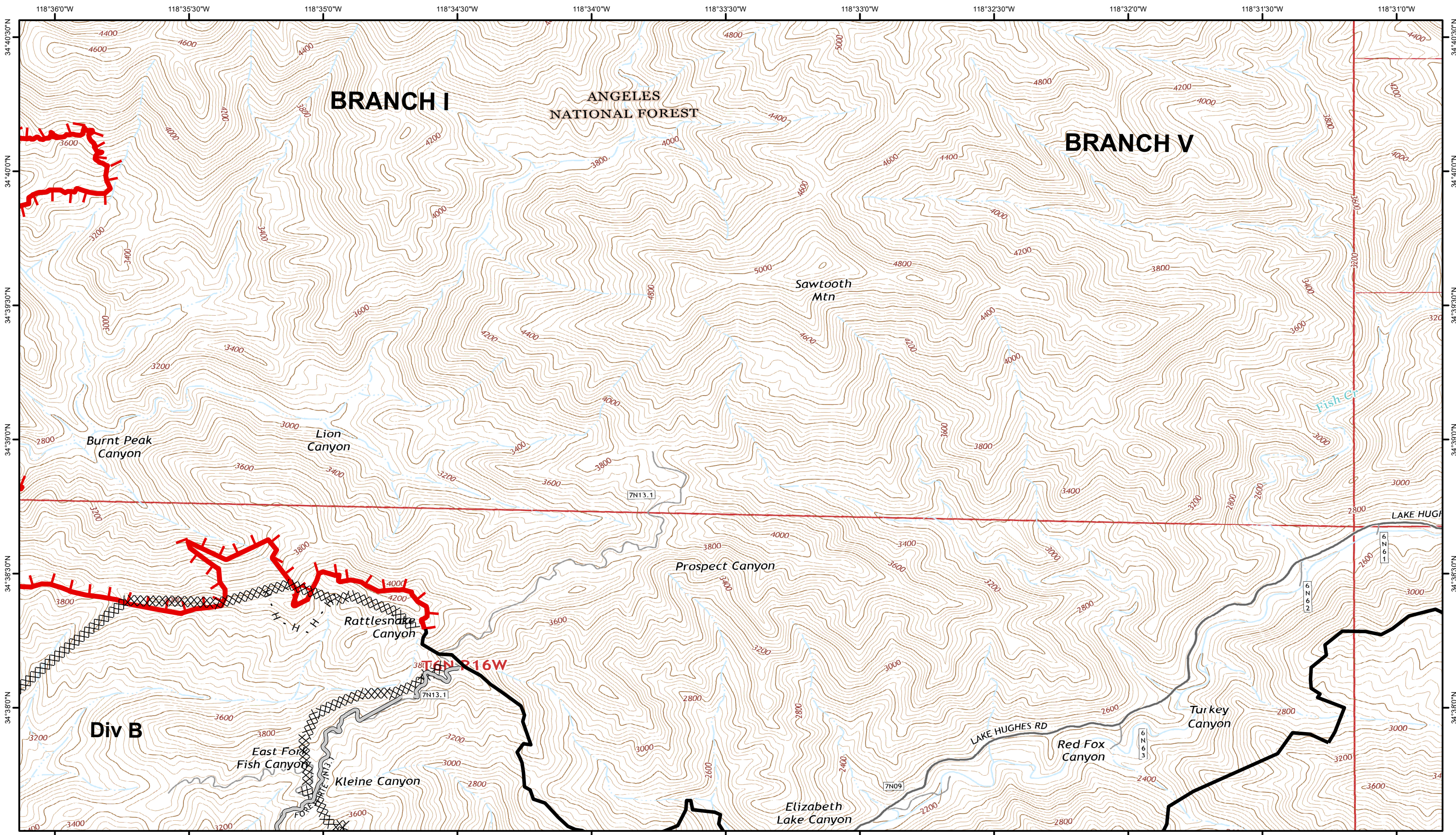
Lake Fire
CA-ANF-003273
IAP
August 20, 2020 Day

- | | | | |
|---------------------|-------------------------|----------------------------|---------------------------|
| ● Drop Point | ⌋ Division Break | ▬ Uncontrolled Fire Edge | ▬ Planned Fire Line |
| ● Helispot | ⌋ Branch Break | ▬ Contained Line | ● Planned Secondary Line |
| ◆ Dip Site | ⌋ Incident Command Post | ▬ Completed Dozer Line | ▬ Access or Improved Road |
| ⬮ Retardant/Mud Pit | ⌋ Hazard | H - Completed Hand Line | Ⓜ Repeater |
| Ⓜ Water Source | | R - Road as Completed Line | |



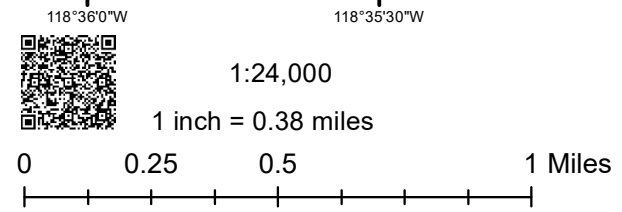
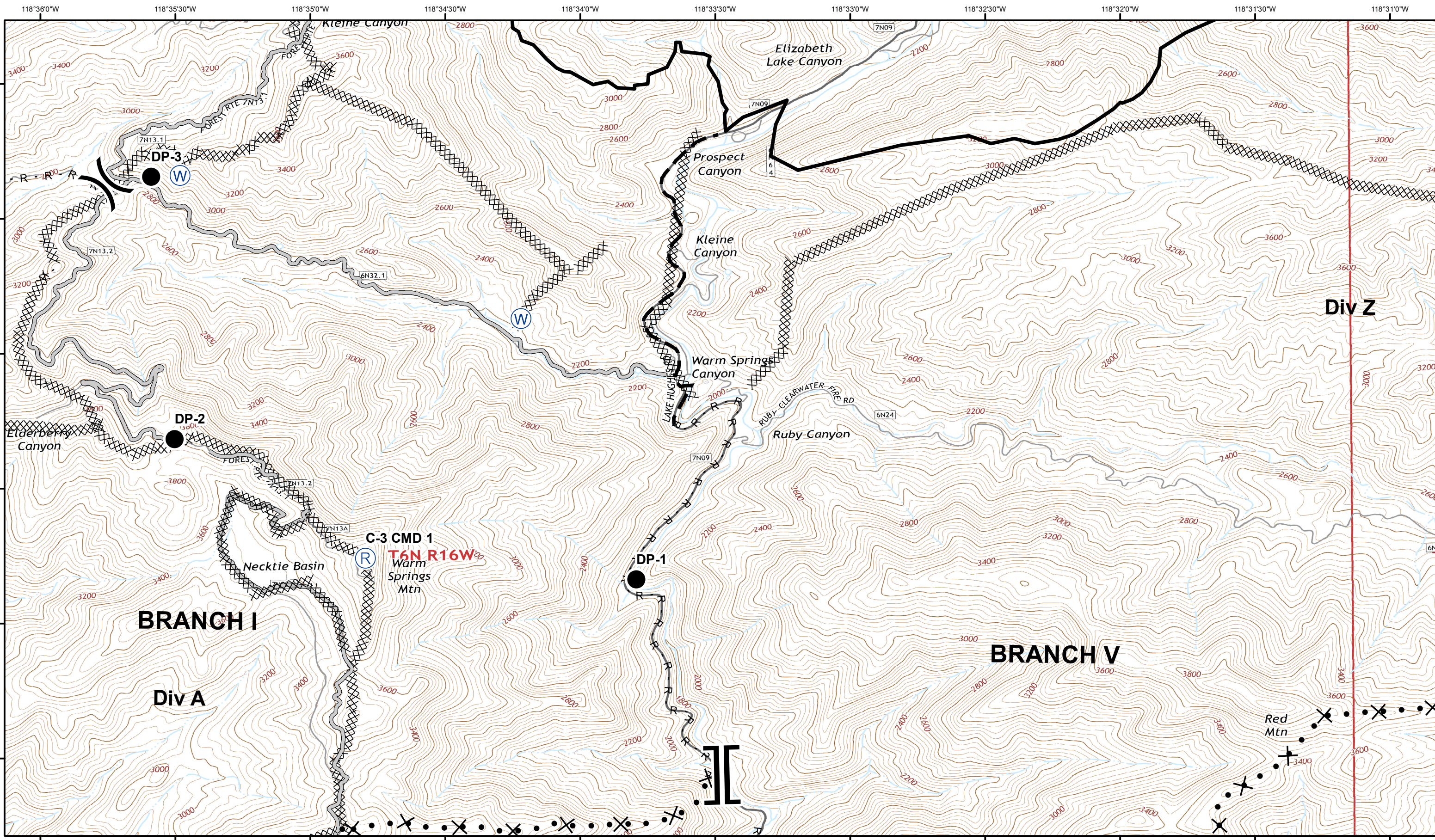
Lake Fire
CA-ANF-003273
IAP
August 20, 2020 Day

- Drop Point
- Helispot
- ◆ Dip Site
- 🪣 Retardant/Mud Pit
- Ⓜ Water Source
- ⎓ Division Break
- ⎓ Branch Break
- 📍 Incident Command Post
- ⚠ Hazard
- 🔴 Uncontrolled Fire Edge
- ⬜ Contained Line
- ⊗ Completed Dozer Line
- Completed Hand Line
- Road as Completed Line
- ⬜ Planned Fire Line
- Planned Secondary Line
- ⬜ Access or Improved Road
- Ⓜ Repeater



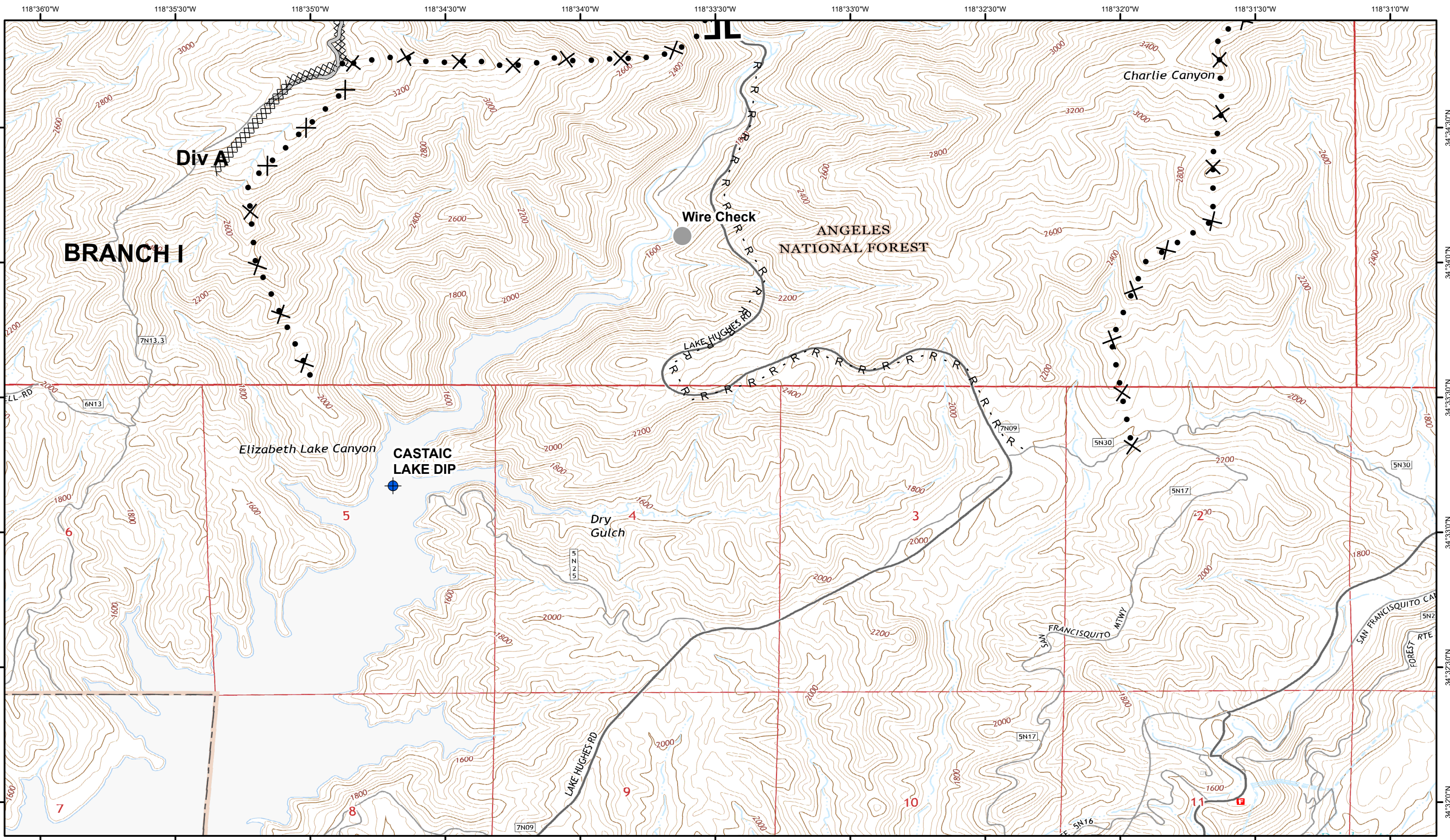
Lake Fire
CA-ANF-003273
IAP
August 20, 2020 Day

- Drop Point
- Helispot
- ◆ Dip Site
- 🛒 Retardant/Mud Pit
- Ⓜ Water Source
- ⎓ Division Break
- ⎓ Branch Break
- 📍 Incident Command Post
- ⚠ Hazard
- 🔴 Uncontrolled Fire Edge
- ⬛ Contained Line
- ⊗ Completed Dozer Line
- H - Completed Hand Line
- R - Road as Completed Line
- ⬛ Planned Fire Line
- Planned Secondary Line
- Access or Improved Road
- Ⓜ Repeater



Lake Fire
CA-ANF-003273
IAP
August 20, 2020 Day

- | | | | |
|---------------------|-------------------------|----------------------------|---------------------------|
| ● Drop Point | ⌋ Division Break | ▬ Uncontrolled Fire Edge | ▬ Planned Fire Line |
| ● Helispot | ⌋ Branch Break | ▬ Contained Line | ● Planned Secondary Line |
| ◆ Dip Site | ⌋ Incident Command Post | ▬ Completed Dozer Line | ▬ Access or Improved Road |
| ⬮ Retardant/Mud Pit | ⌋ Hazard | H - Completed Hand Line | Ⓡ Repeater |
| Ⓡ Water Source | | R - Road as Completed Line | |


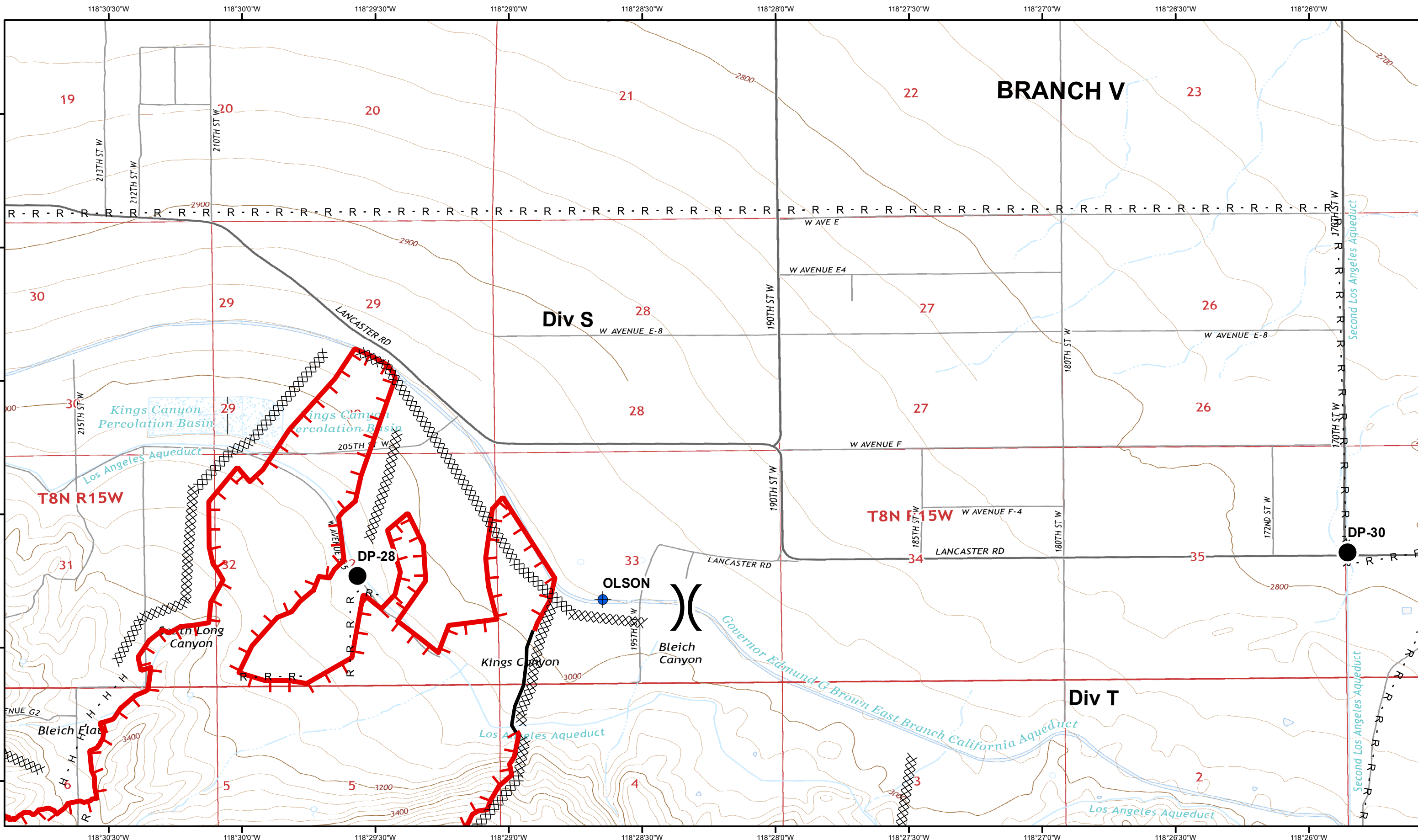


1:24,000
1 inch = 0.38 miles



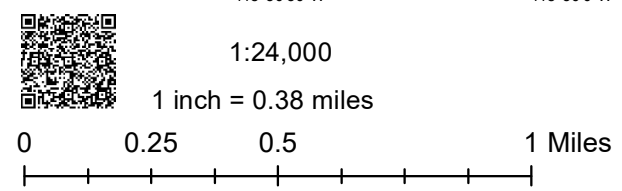
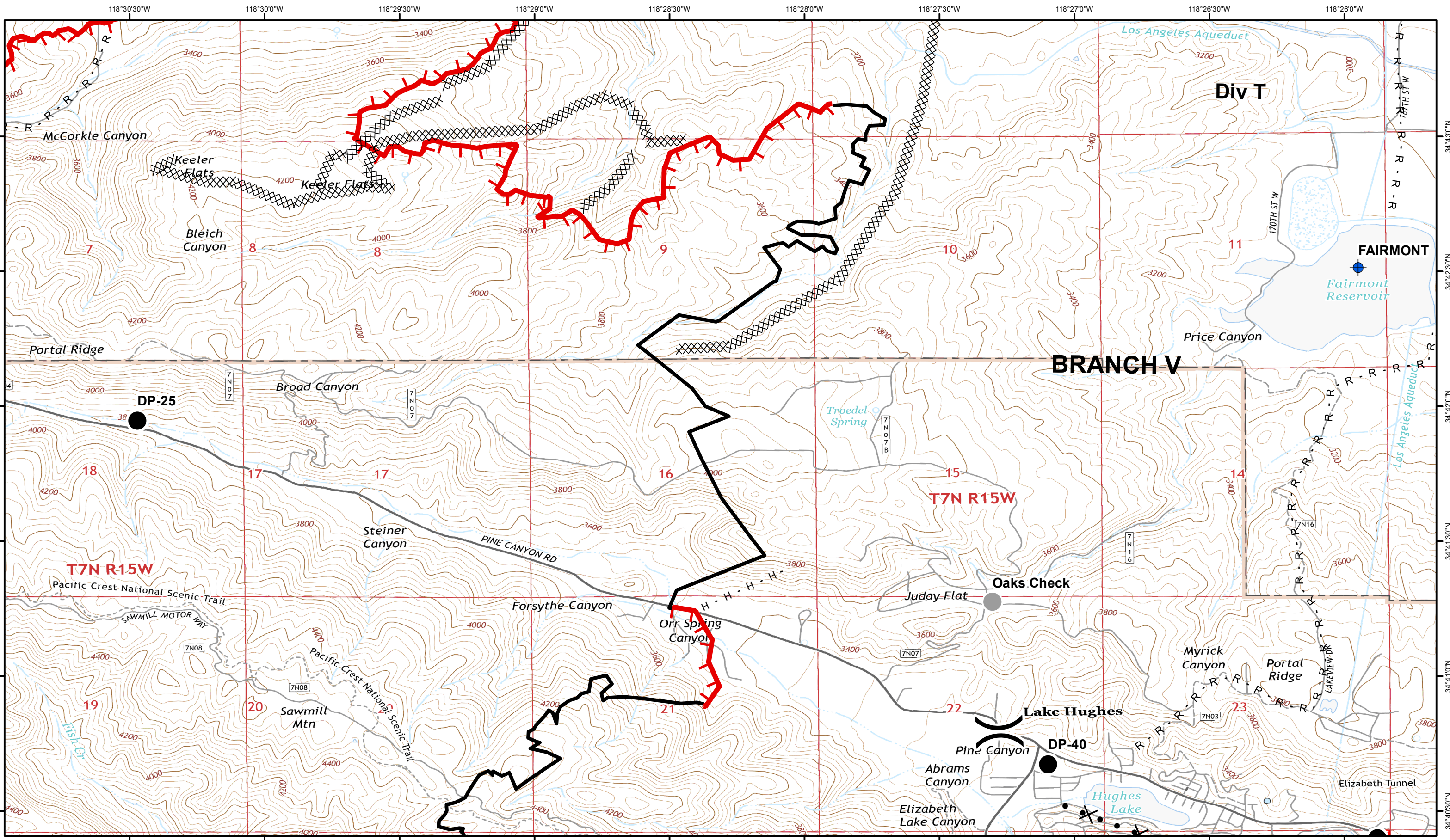
Lake Fire
CA-ANF-003273
IAP
August 20, 2020 Day

- Drop Point
- Helispot
- ◆ Dip Site
- 🛒 Retardant/Mud Pit
- Ⓜ Water Source
- ⏏ Division Break
- ⏏ Branch Break
- 👤 Incident Command Post
- ⚠ Hazard
- 🔴 Uncontrolled Fire Edge
- ⬜ Contained Line
- ⊗ Completed Dozer Line
- H - Completed Hand Line
- R - Road as Completed Line
- ▬ Planned Fire Line
- Planned Secondary Line
- 🛣 Access or Improved Road
- Ⓜ Repeater



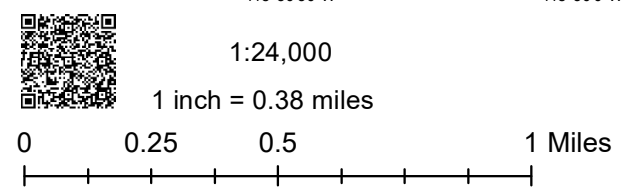
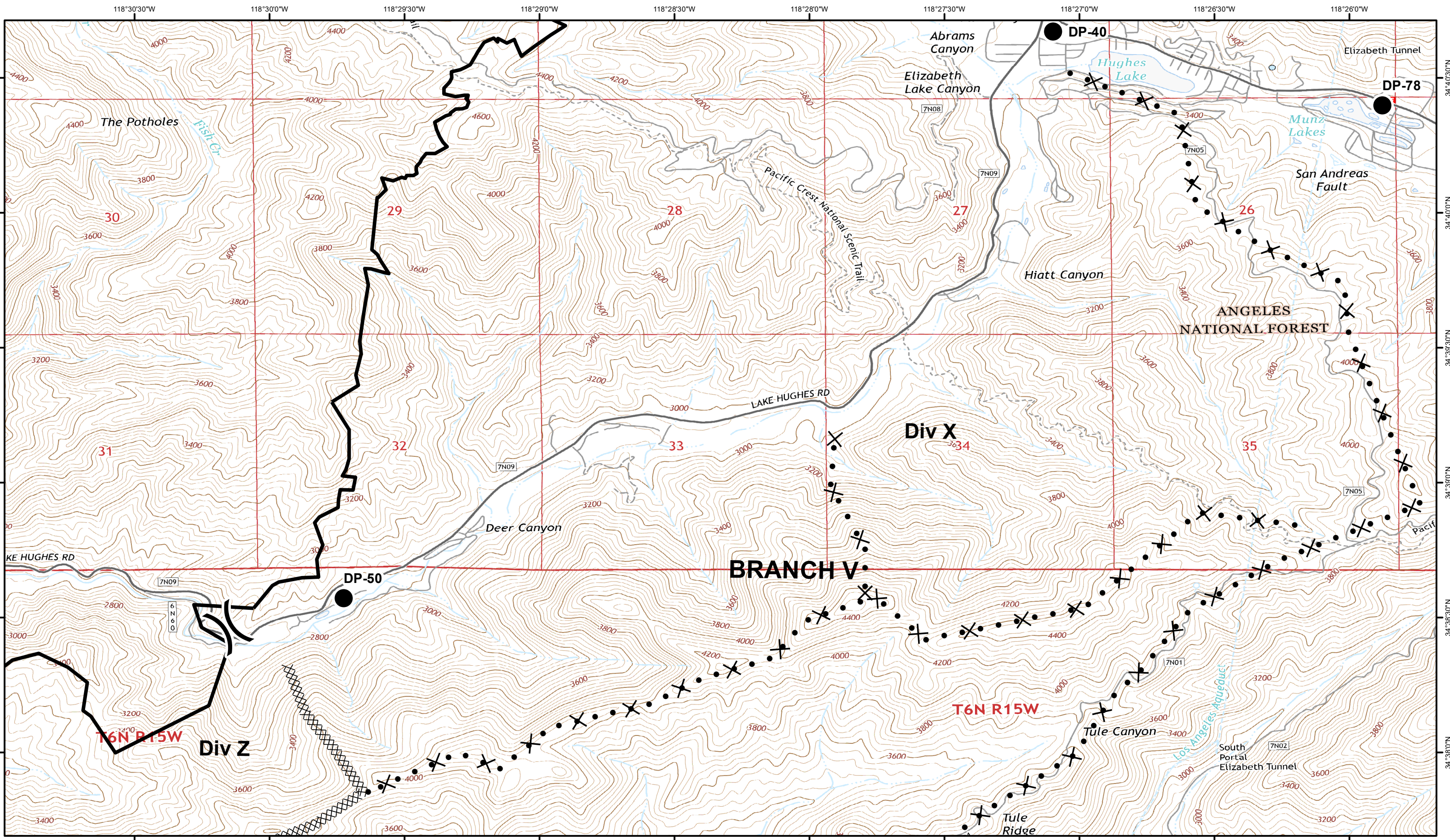
Lake Fire
CA-ANF-003273
IAP
August 20, 2020 Day

- Drop Point
- Helispot
- ◆ Dip Site
- ⬮ Retardant/Mud Pit
- Ⓜ Water Source
- ⌋ Division Break
- ⌋ Branch Break
- Ⓜ Incident Command Post
- ⚠ Hazard
- ⬮ Uncontrolled Fire Edge
- ⬮ Contained Line
- Ⓜ Completed Dozer Line
- H - Completed Hand Line
- R - Road as Completed Line
- ⬮ Planned Fire Line
- Planned Secondary Line
- Ⓜ Access or Improved Road
- Ⓜ Repeater



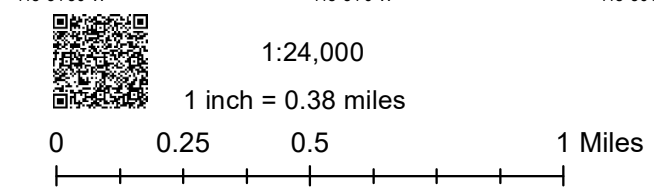
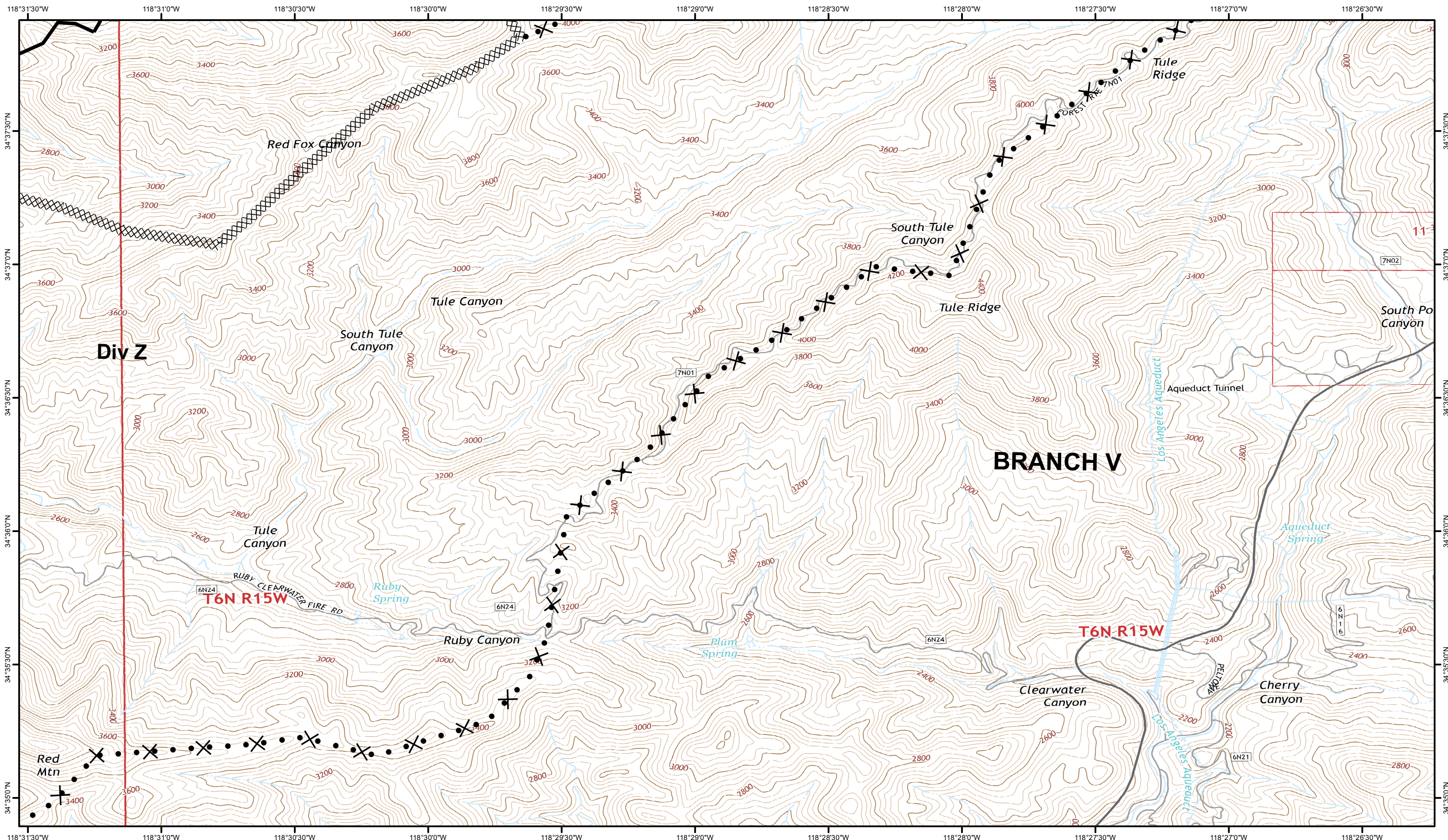
Lake Fire
CA-ANF-003273
IAP
August 20, 2020 Day

- Drop Point
- Helispot
- ◆ Dip Site
- ⬮ Retardant/Mud Pit
- Ⓜ Water Source
- ⌋ Division Break
- ⌋ Branch Break
- Ⓜ Incident Command Post
- ⚠ Hazard
- ⬮ Uncontrolled Fire Edge
- Contained Line
- XXXX Completed Dozer Line
- H - Completed Hand Line
- Ⓜ Planned Fire Line
- Planned Secondary Line
- Access or Improved Road
- Ⓜ Repeater
- R - Road as Completed Line



Lake Fire
CA-ANF-003273
IAP
August 20, 2020 Day

- Drop Point
- Helispot
- ◆ Dip Site
- 🛒 Retardant/Mud Pit
- 🌊 Water Source
- ⌋ Division Break
- ⌋ Branch Break
- 🏠 Incident Command Post
- ⚠ Hazard
- 🔴 Uncontrolled Fire Edge
- Contained Line
- ⊗ Completed Dozer Line
- H - Completed Hand Line
- R - Road as Completed Line
- Planned Fire Line
- Planned Secondary Line
- Access or Improved Road
- Ⓡ Repeater



Lake Fire
CA-ANF-003273
IAP
August 20, 2020 Day

● Drop Point	⌋ Division Break	▬ Uncontrolled Fire Edge	■ Planned Fire Line
● Helispot	⌋ Branch Break	▬ Contained Line	● Planned Secondary Line
⬇ Dip Site	⌋ Incident Command Post	⊗ Completed Dozer Line	▬ Access or Improved Road
⬆ Retardant/Mud Pit	⚠ Hazard	H - Completed Hand Line	Ⓡ Repeater
Ⓜ Water Source		R - Road as Completed Line	