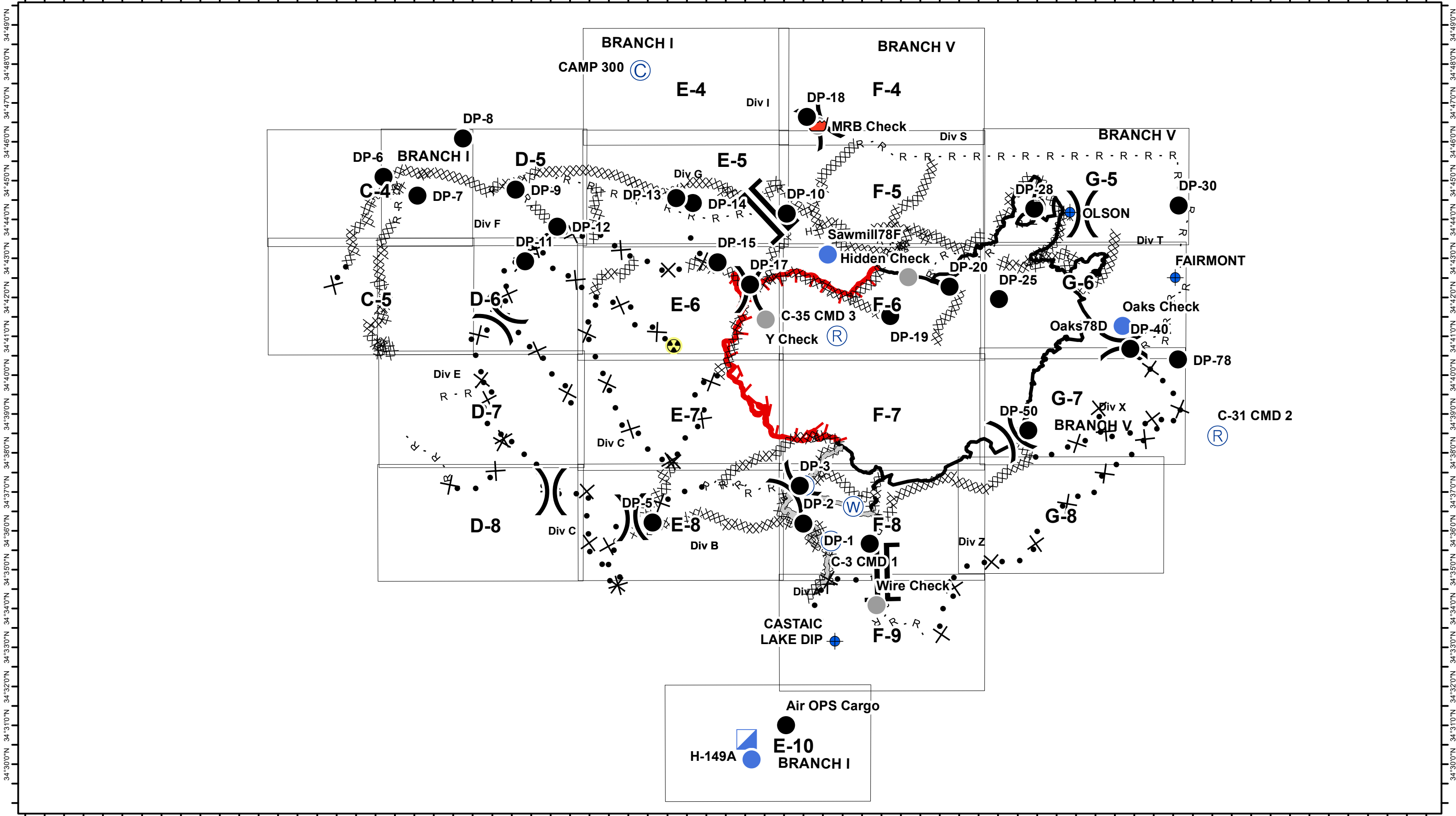


118°55'30"W 118°54'0"W 118°52'30"W 118°51'0"W 118°49'30"W 118°48'0"W 118°46'30"W 118°45'0"W 118°43'30"W 118°42'0"W 118°40'30"W 118°39'0"W 118°37'30"W 118°36'0"W 118°34'30"W 118°33'0"W 118°31'30"W 118°30'0"W 118°28'30"W 118°27'0"W 118°25'30"W 118°24'0"W 118°22'30"W 118°21'0"W 118°19'30"W



118°55'30"W 118°54'0"W 118°52'30"W 118°51'0"W 118°49'30"W 118°48'0"W 118°46'30"W 118°45'0"W 118°43'30"W 118°42'0"W 118°40'30"W 118°39'0"W 118°37'30"W 118°36'0"W 118°34'30"W 118°33'0"W 118°31'30"W 118°30'0"W 118°28'30"W 118°27'0"W 118°25'30"W 118°24'0"W 118°22'30"W 118°21'0"W 118°19'30"W

1:165,731
1 inch = 2.62 miles

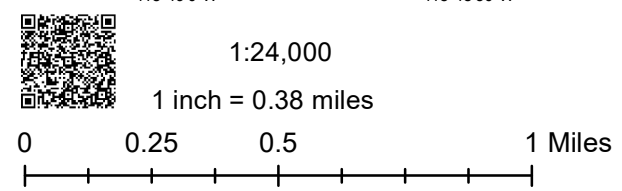
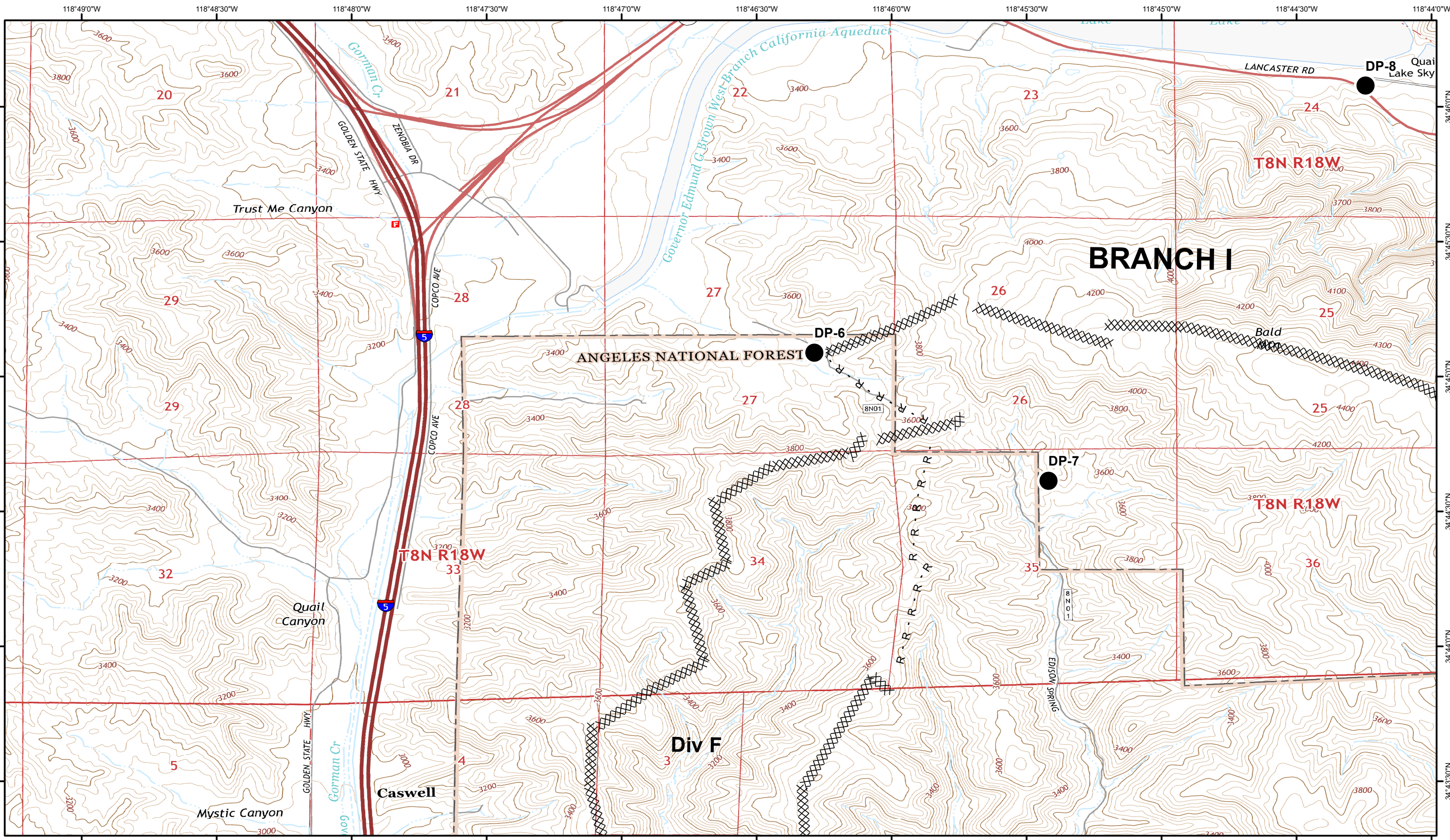
0 1.75 3.5 7 Miles



Lake Fire
CA-ANF-003273
IAP
August 20, 2020 Night

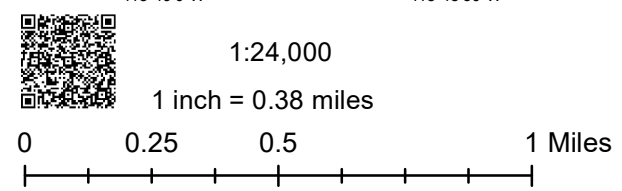
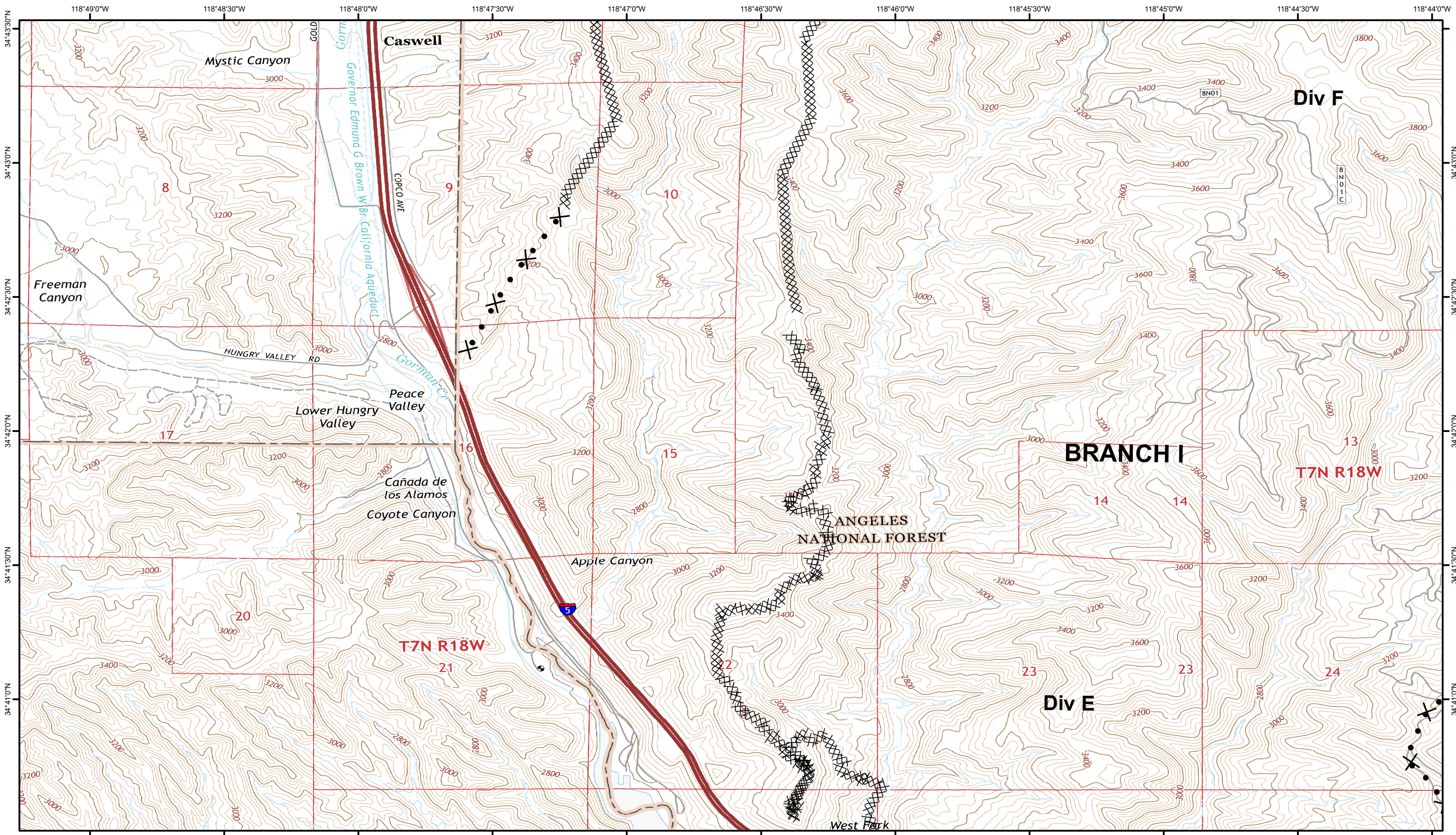
- Drop Point
- Helispot
- ◆ Dip Site
- 🔥 Retardant/Mud Pit
- 🌊 Water Source
-) Division Break
- || Branch Break
- 📍 Incident Command Post
- ☠ Hazard
- 🔴 Uncontrolled Fire Edge
- ⬜ Contained Line
- ⊗ Completed Dozer Line
- H - Completed Hand Line
- ⊗ R - Road as Completed Line
- ⬜ Planned Fire Line
- Planned Secondary Line
- ⬜ Access or Improved Road
- Ⓡ Repeater

IAP Index



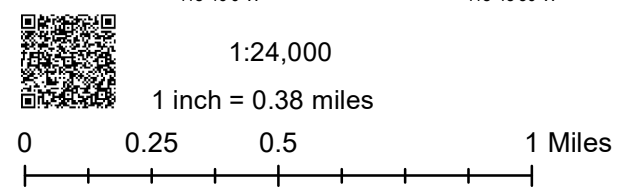
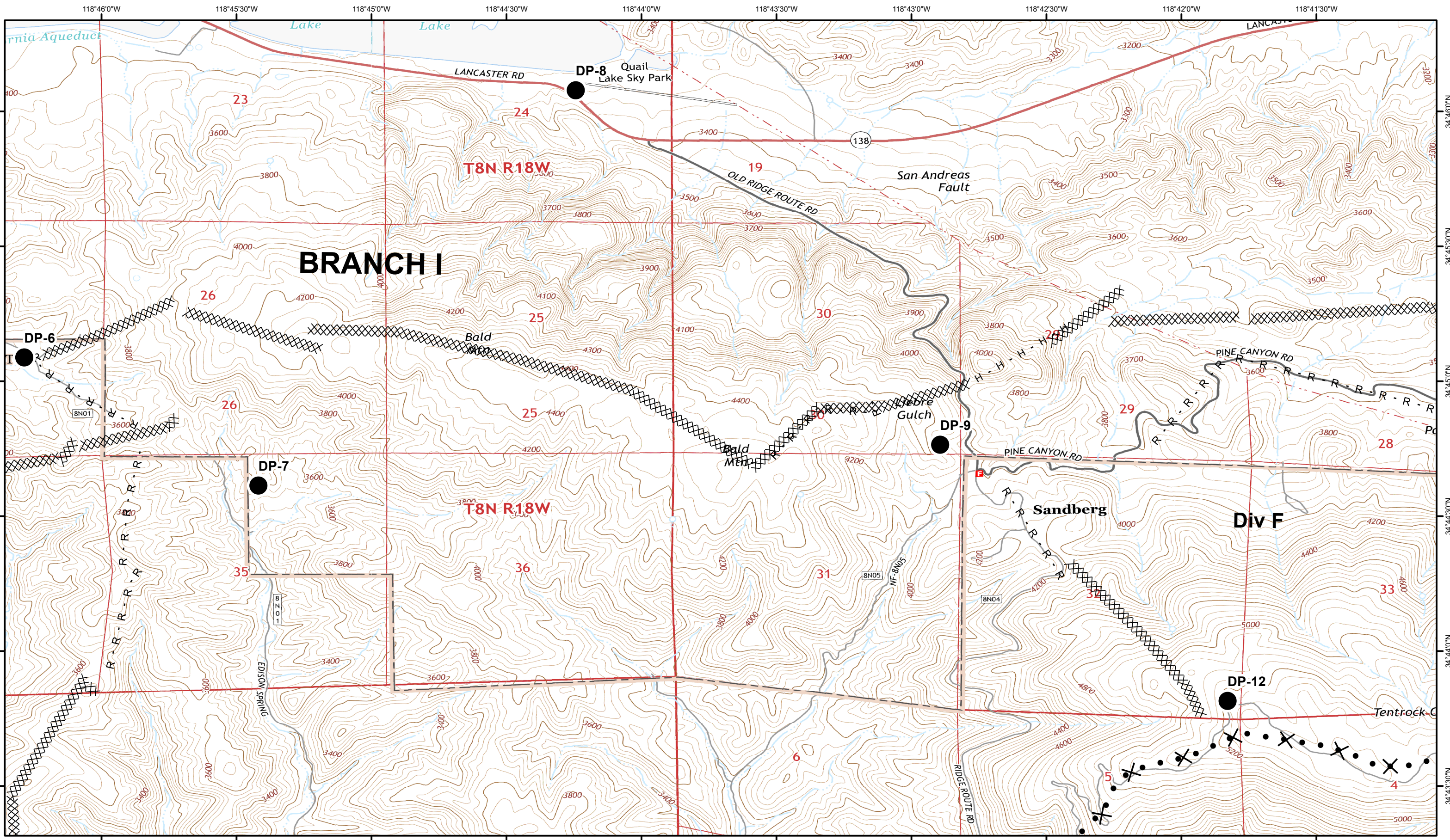
Lake Fire
CA-ANF-003273
IAP
August 20, 2020 Night

- Drop Point
- Helispot
- ◆ Dip Site
- 🛒 Retardant/Mud Pit
- Ⓜ Water Source
- ⎓ Division Break
- ⎓ Branch Break
- 📍 Incident Command Post
- ⚠ Hazard
- 🔴 Uncontrolled Fire Edge
- ⬜ Contained Line
- ⊗ Completed Dozer Line
- H - Completed Hand Line
- R - Road as Completed Line
- ▬ Planned Fire Line
- Planned Secondary Line
- ▬ Access or Improved Road
- Ⓜ Repeater



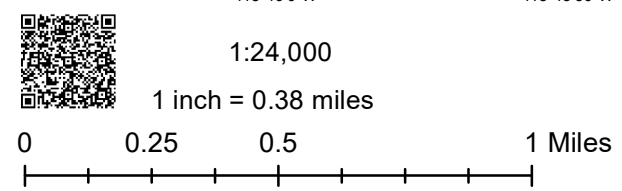
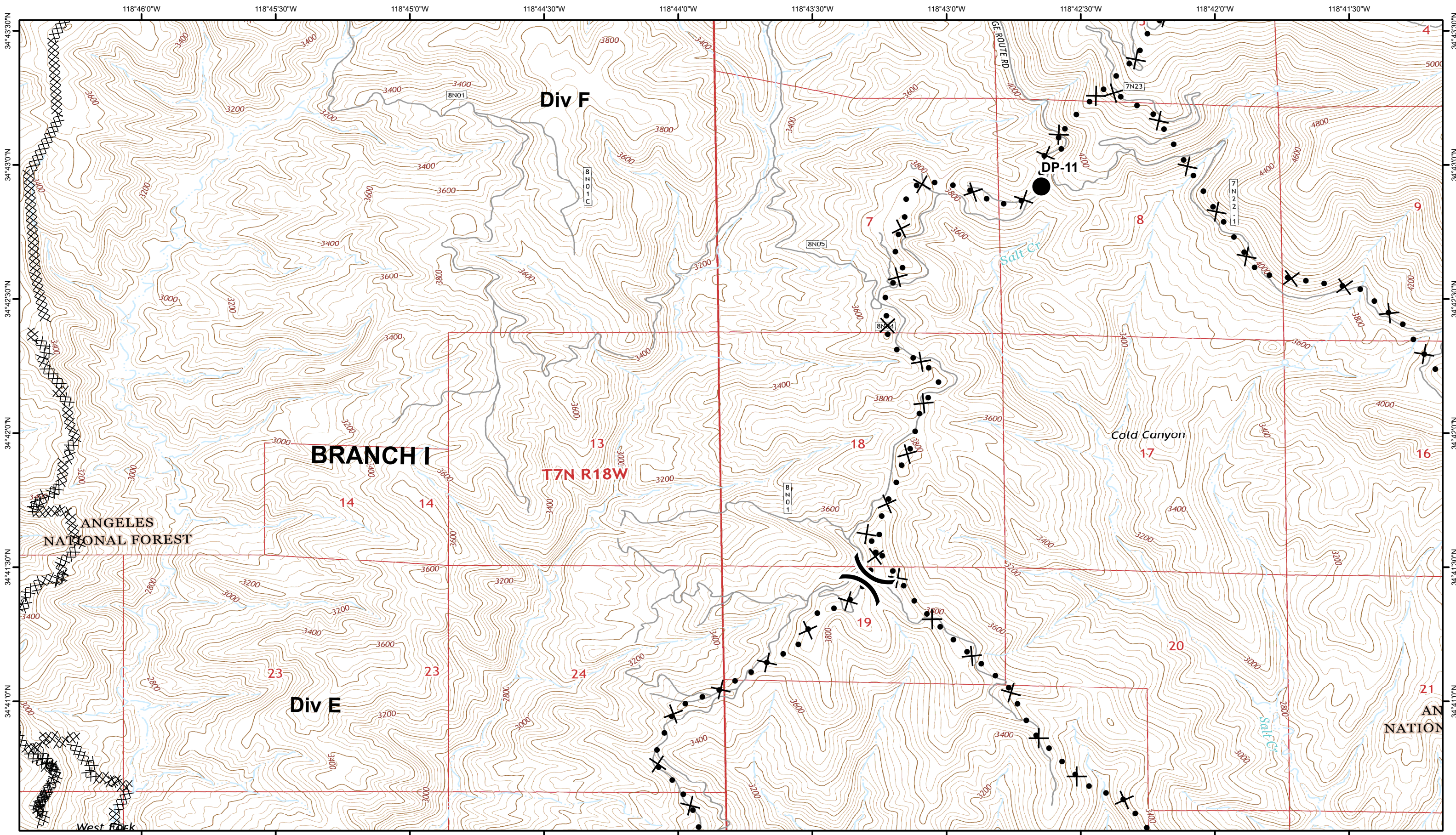
Lake Fire
CA-ANF-003273
IAP
August 20, 2020 Night

- | | | | |
|---------------------|-------------------------|--------------------------|---------------------------|
| ● Drop Point | ⌋ Division Break | ▬ Uncontrolled Fire Edge | ▬ Planned Fire Line |
| ● Helispot | ⌋ Branch Break | ▬ Contained Line | ● Planned Secondary Line |
| ⊕ Dip Site | ⌋ Incident Command Post | ▬ Completed Dozer Line | ▬ Access or Improved Road |
| ⊕ Retardant/Mud Pit | ⊕ Hazard | ▬ Completed Hand Line | Ⓡ Repeater |
| Ⓡ Water Source | | ▬ Road as Completed Line | |



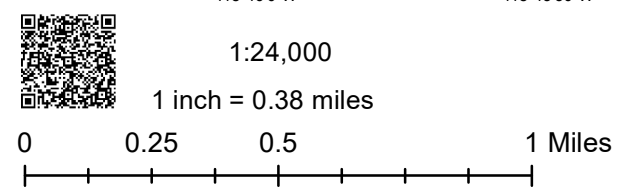
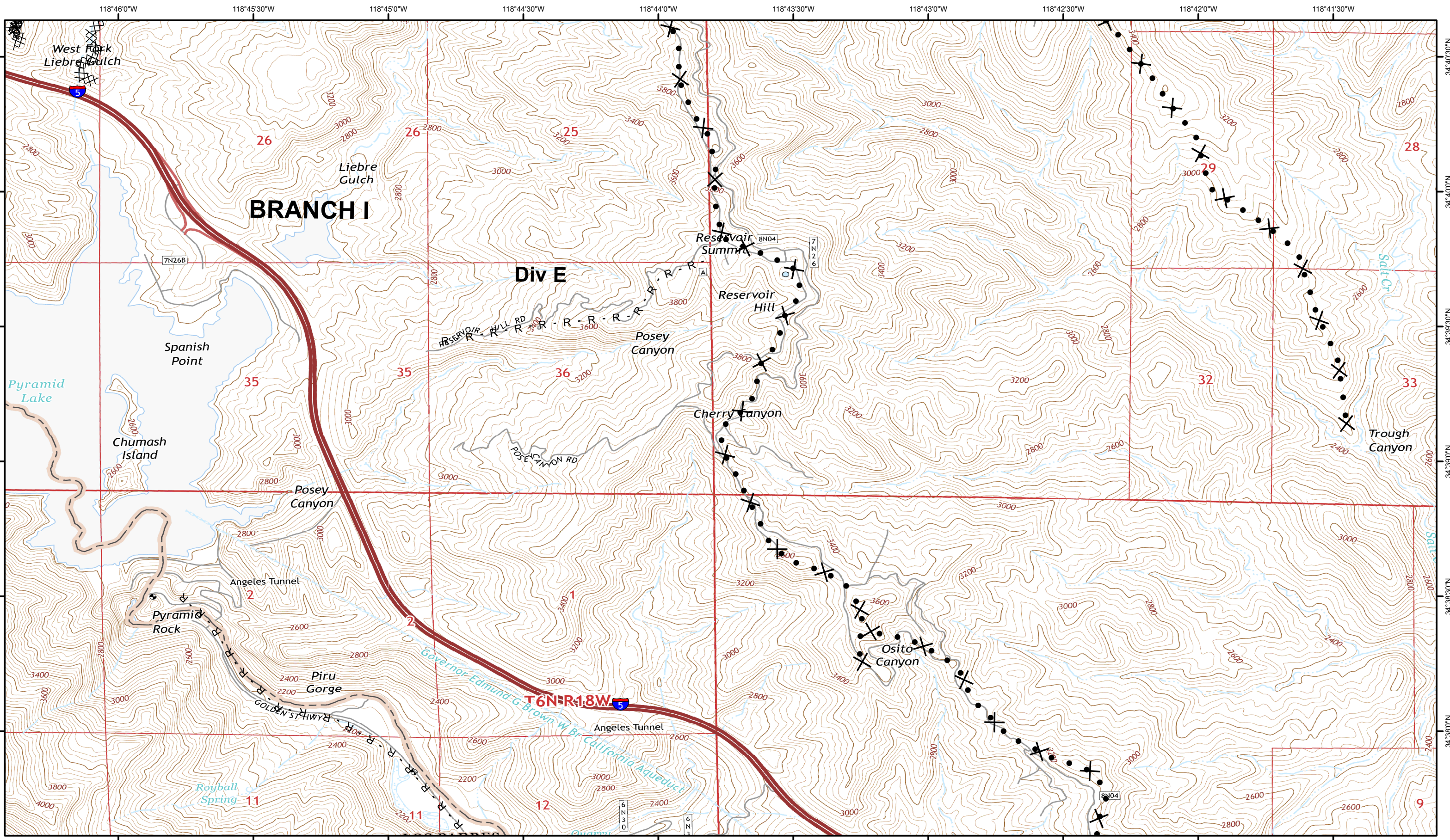
Lake Fire
CA-ANF-003273
IAP
August 20, 2020 Night

- Drop Point
- Helispot
- ◆ Dip Site
- 🛒 Retardant/Mud Pit
- 🚰 Water Source
- ⌋ Division Break
- ⌋ Branch Break
- 👤 Incident Command Post
- ⚠ Hazard
- 🔴 Uncontrolled Fire Edge
- ▬ Contained Line
- XXXX Completed Dozer Line
- H - Completed Hand Line
- R - Road as Completed Line
- ▬ Planned Fire Line
- Planned Secondary Line
- ▬ Access or Improved Road
- Ⓡ Repeater



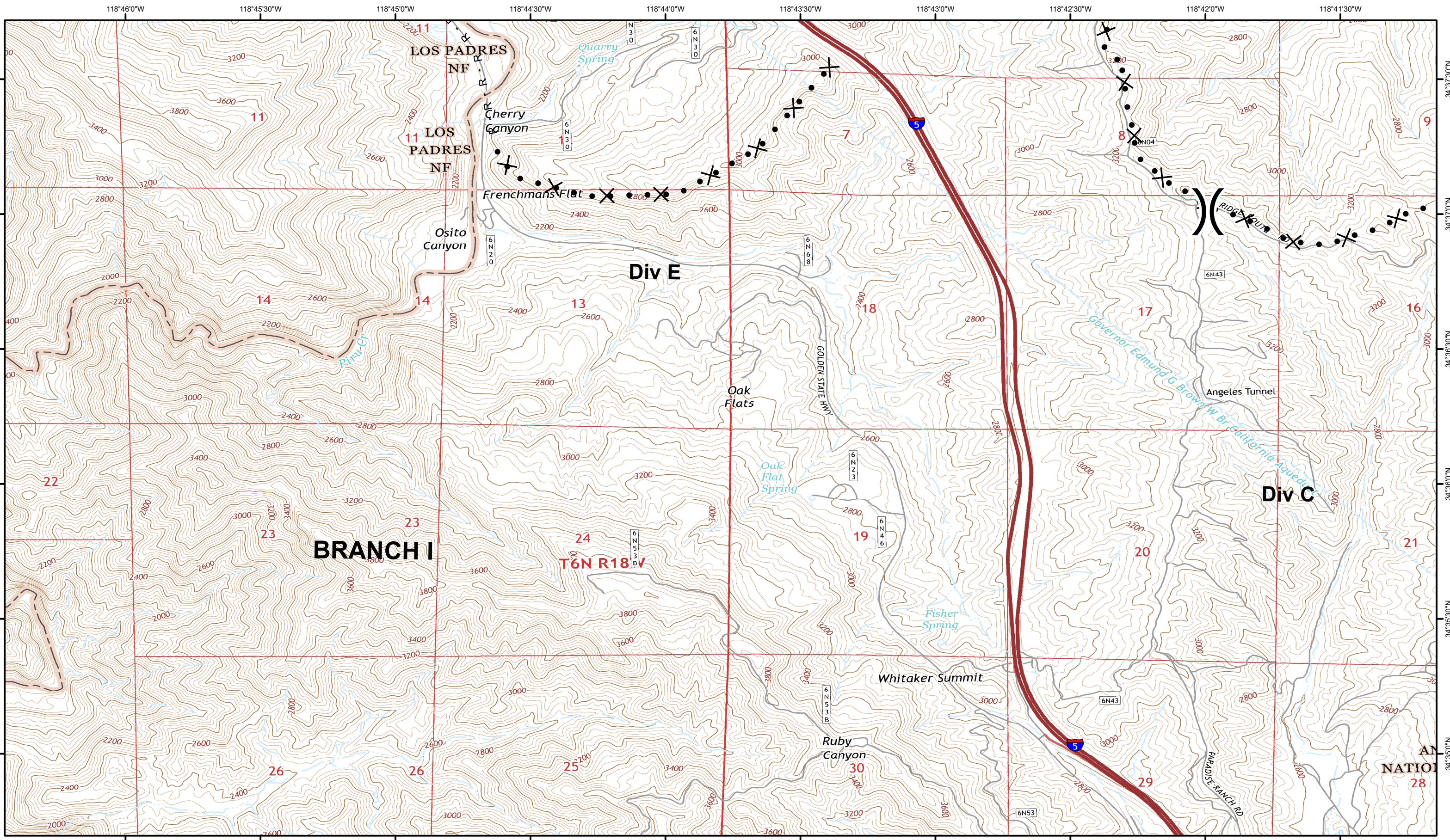
Lake Fire
CA-ANF-003273
IAP
August 20, 2020 Night


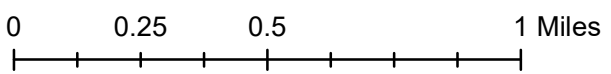
- Drop Point
- Helispot
- ◆ Dip Site
- ⬮ Retardant/Mud Pit
- Ⓜ Water Source
- ⌋ Division Break
- ⌋ Branch Break
- Ⓜ Incident Command Post
- ⚠ Hazard
- ▬ Uncontrolled Fire Edge
- ▬ Contained Line
- ⊗ Completed Dozer Line
- H - Completed Hand Line
- R - Road as Completed Line
- ▬ Planned Fire Line
- Planned Secondary Line
- Ⓜ Access or Improved Road
- Ⓜ Repeater



Lake Fire
CA-ANF-003273
IAP
August 20, 2020 Night








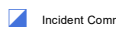
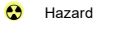


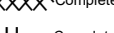





- Drop Point
- Helispot
- ◆ Dip Site
- ⬮ Retardant/Mud Pit
- Ⓜ Water Source
- ⌋ Division Break
- ⌋ Branch Break
- Ⓜ Incident Command Post
- ⚠ Hazard
- ⬮ Uncontrolled Fire Edge
- ⬮ Contained Line
- Ⓜ Completed Dozer Line
- H - Completed Hand Line
- R - Road as Completed Line
- Planned Fire Line
- Planned Secondary Line
- Ⓜ Access or Improved Road
- Ⓜ Repeater

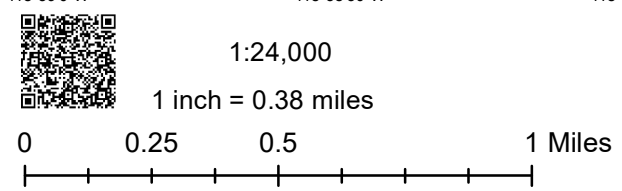
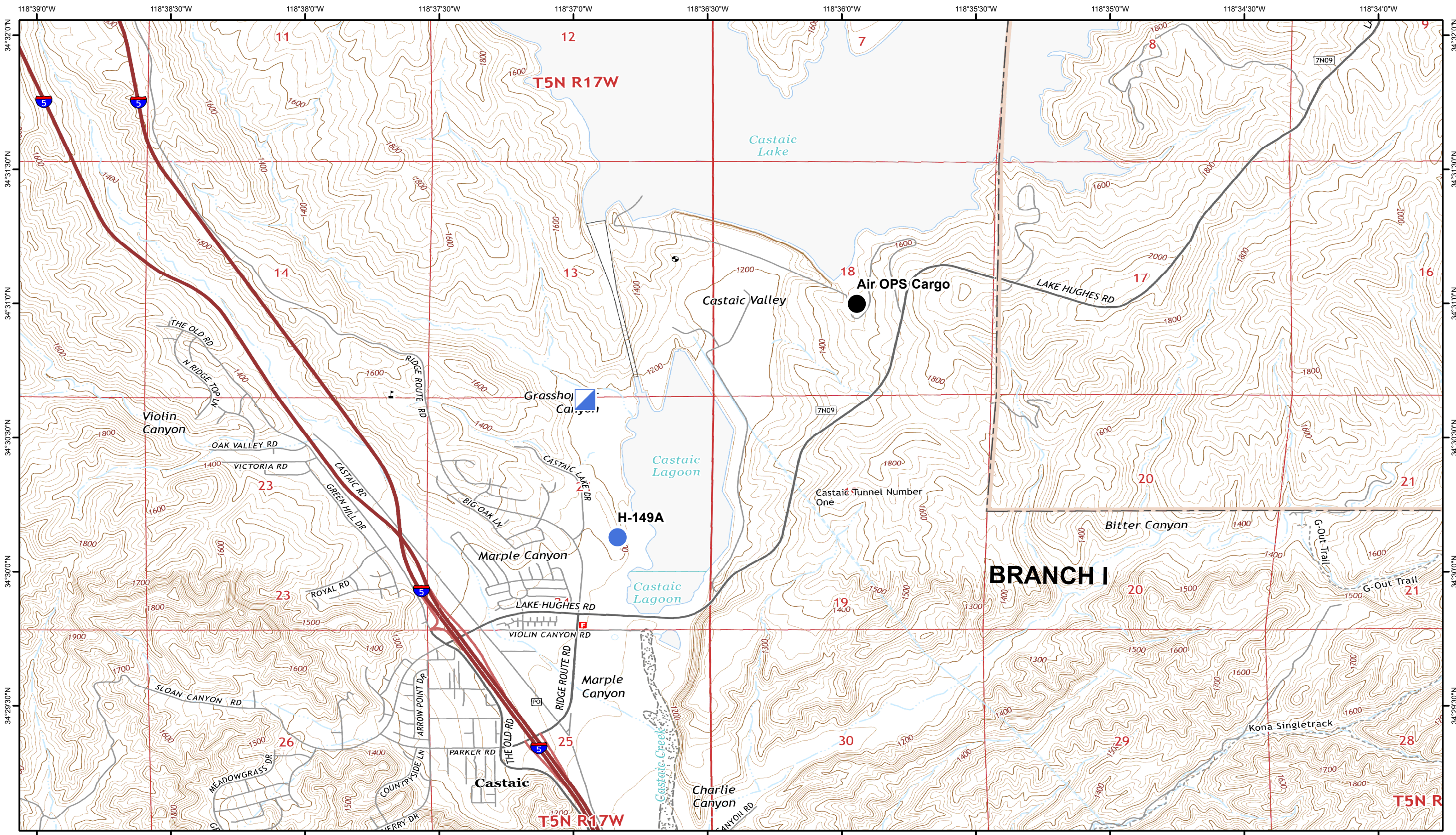



 1:24,000
 1 inch = 0.38 miles




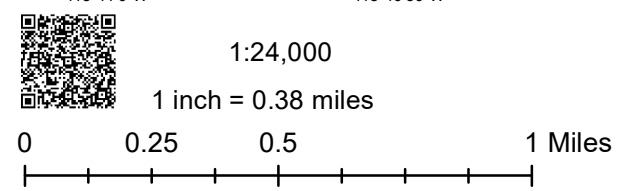
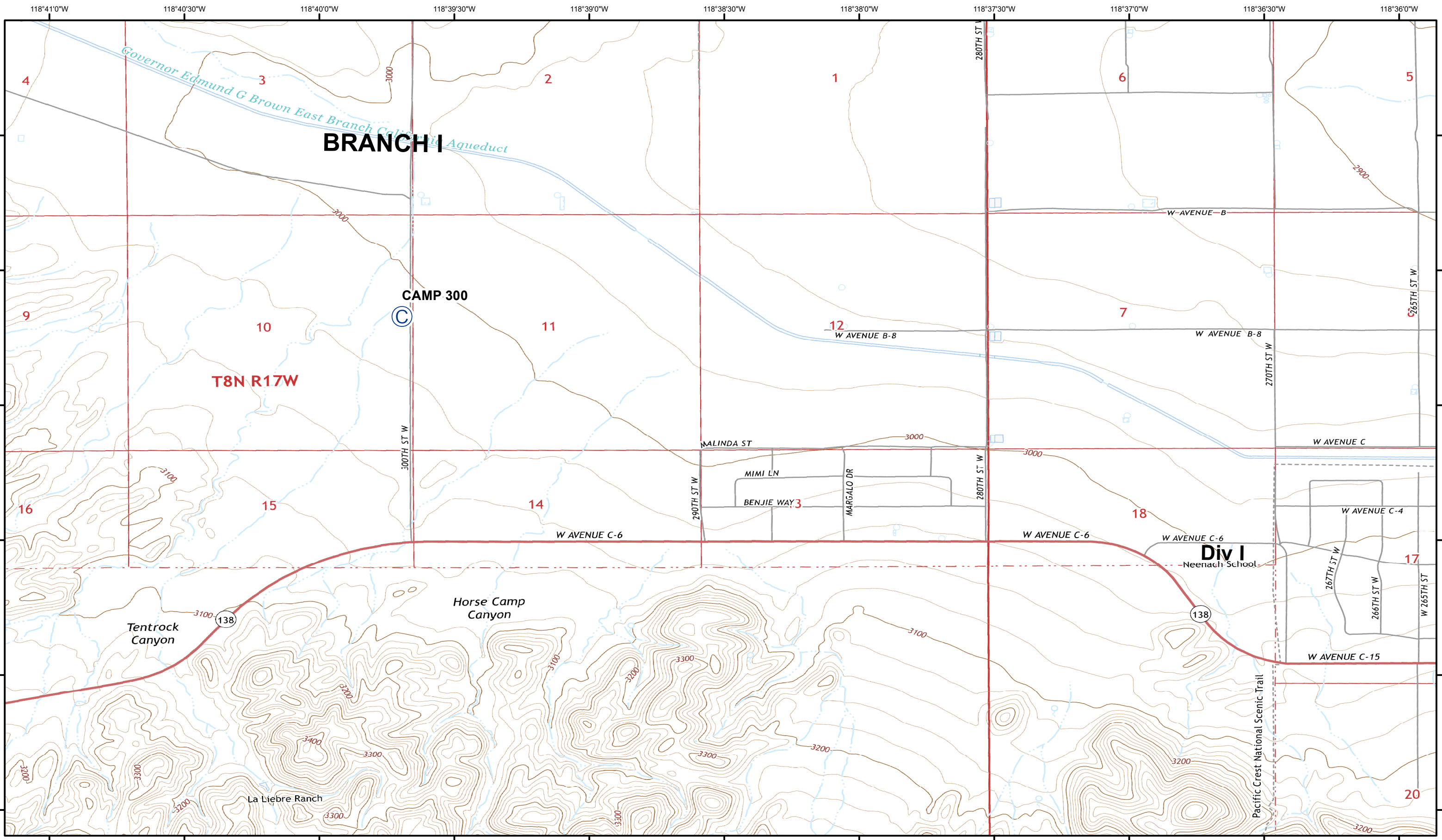
Lake Fire
CA-ANF-003273
IAP
August 20, 2020 Night

-  Drop Point
-  Helispot
-  Dip Site
-  Retardant/Mud Pit
-  Water Source
-  Division Break
-  Branch Break
-  Incident Command Post
-  Hazard
-  Uncontrolled Fire Edge
-  Planned Fire Line
-  Completed Dozer Line
-  Completed Hand Line
-  Road as Completed Line
-  Planned Secondary Line
-  Access or Improved Road
-  Repeater



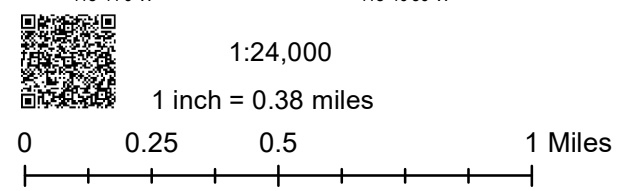
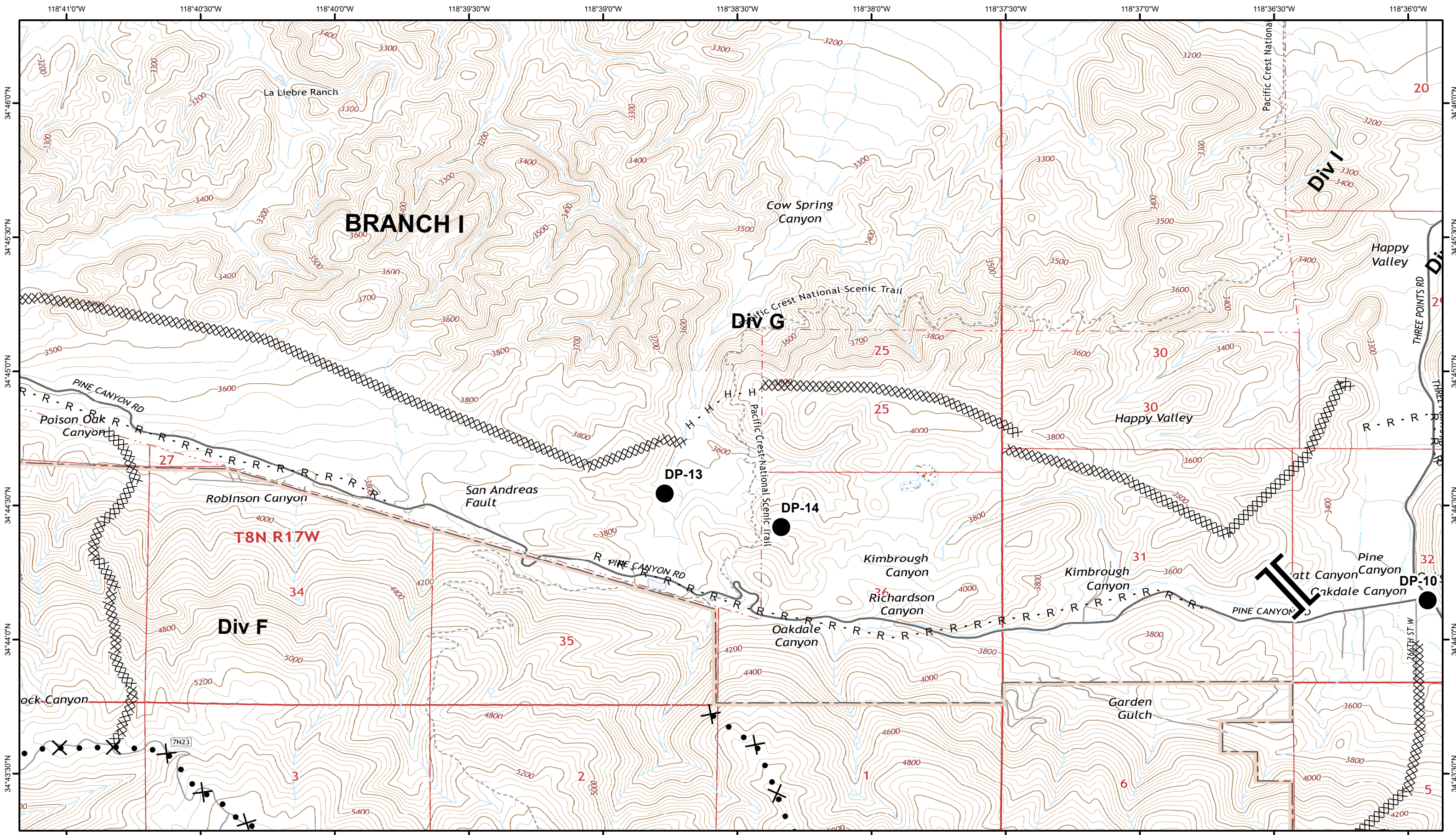
Lake Fire
CA-ANF-003273
IAP
August 20, 2020 Night

- Drop Point
- Helispot
- ◆ Dip Site
- 🛒 Retardant/Mud Pit
- Ⓜ Water Source
- ⎓ Division Break
- ⎓ Branch Break
- 📍 Incident Command Post
- ⚠ Hazard
- 🔴 Uncontrolled Fire Edge
- ▬ Contained Line
- XXXX Completed Dozer Line
- H - Completed Hand Line
- R - Road as Completed Line
- ▬ Planned Fire Line
- Planned Secondary Line
- ▬ Access or Improved Road
- Ⓜ Repeater



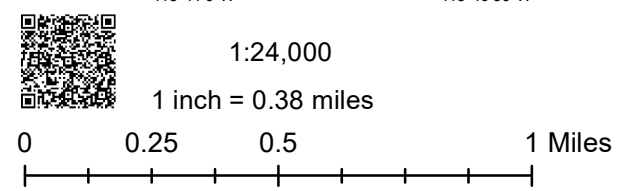
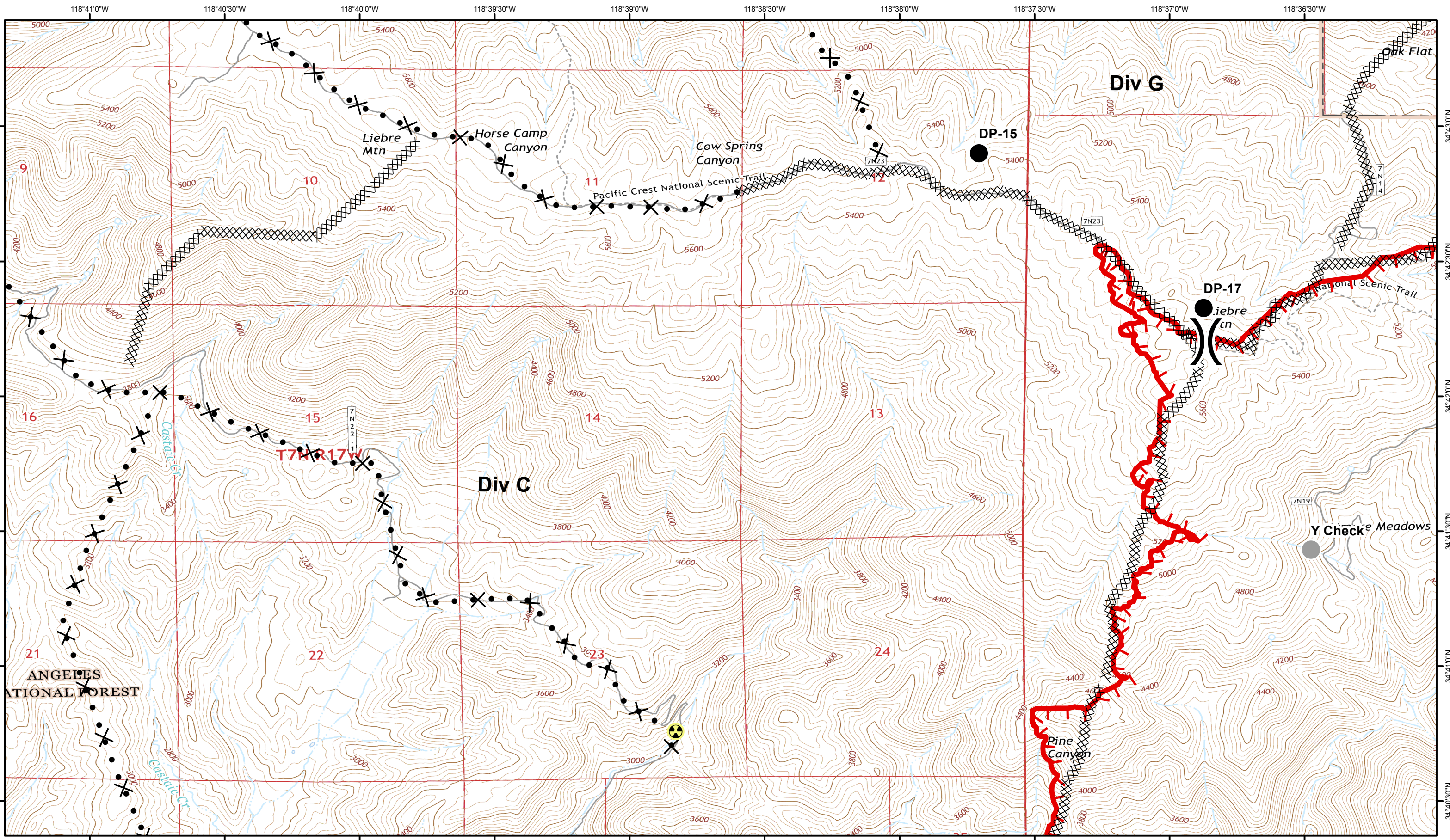
Lake Fire
CA-ANF-003273
IAP
August 20, 2020 Night

- | | | | |
|---------------------|-------------------------|----------------------------|---------------------------|
| ● Drop Point | ⌋ Division Break | ▬ Uncontrolled Fire Edge | ▬ Planned Fire Line |
| ● Helispot | ⌋ Branch Break | ▬ Contained Line | ● Planned Secondary Line |
| ◆ Dip Site | ⌋ Incident Command Post | ▬ Completed Dozer Line | ▬ Access or Improved Road |
| 🛒 Retardant/Mud Pit | ⚠ Hazard | H - Completed Hand Line | Ⓜ Repeater |
| Ⓜ Water Source | | R - Road as Completed Line | |



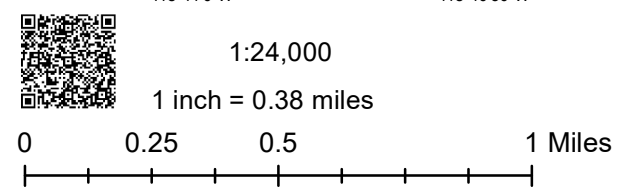
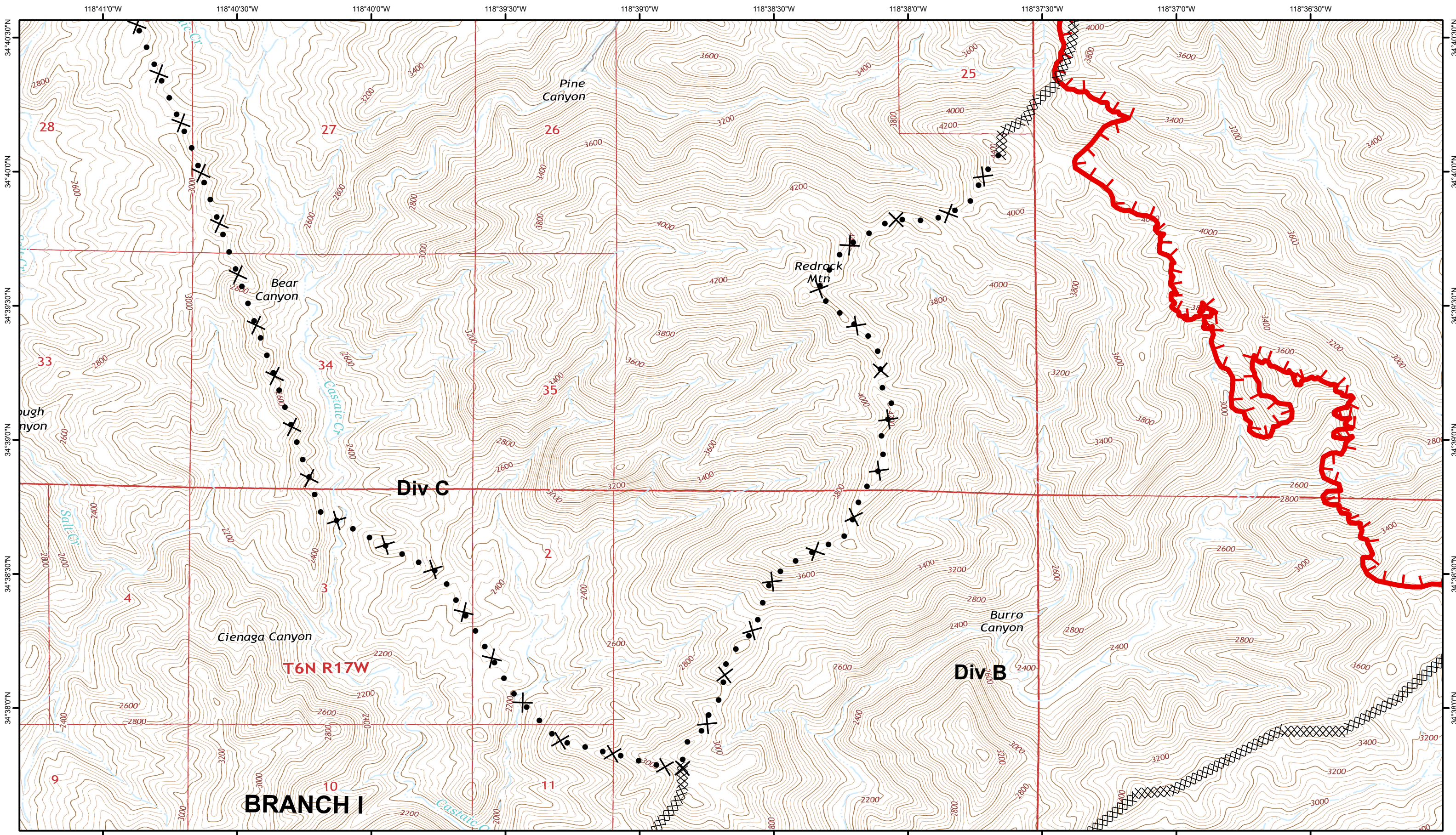
Lake Fire
CA-ANF-003273
IAP
August 20, 2020 Night

- Drop Point
- Helispot
- ◆ Dip Site
- ⊕ Retardant/Mud Pit
- Ⓜ Water Source
- ⌋ Division Break
- ⌋ Branch Break
- Ⓜ Incident Command Post
- ⚠ Hazard
- ▬ Uncontrolled Fire Edge
- ▬ Contained Line
- ▬ Completed Dozer Line
- H - Completed Hand Line
- R - Road as Completed Line
- ▬ Planned Fire Line
- Planned Secondary Line
- Ⓜ Access or Improved Road
- Ⓜ Repeater



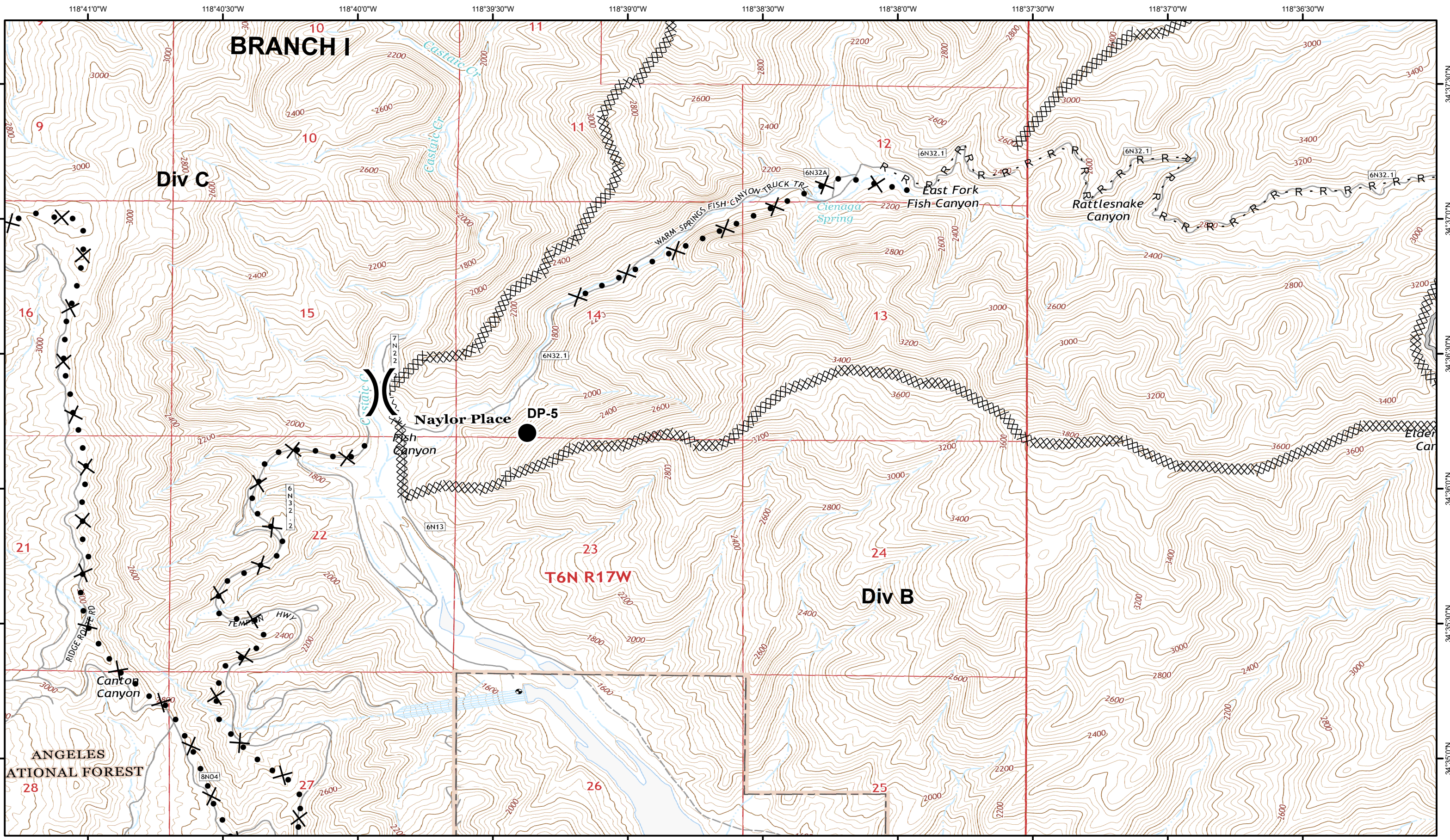
Lake Fire
CA-ANF-003273
IAP
August 20, 2020 Night



- | | | | |
|---------------------|-------------------------|----------------------------|---------------------------|
| ● Drop Point | ⌋ Division Break | ▬ Uncontrolled Fire Edge | ▬ Planned Fire Line |
| ● Helispot | ⌋ Branch Break | ▬ Contained Line | ● Planned Secondary Line |
| ◆ Dip Site | ⌋ Incident Command Post | ⌘ Completed Dozer Line | ▬ Access or Improved Road |
| ⌋ Retardant/Mud Pit | ⌋ Hazard | H - Completed Hand Line | Ⓡ Repeater |
| Ⓡ Water Source | | R - Road as Completed Line | |



Lake Fire
CA-ANF-003273
IAP
August 20, 2020 Night



















- Drop Point
- Helispot
- ◆ Dip Site
- 🛒 Retardant/Mud Pit
- Ⓜ Water Source
- ⎓ Division Break
- ⎓ Branch Break
- 📍 Incident Command Post
- ⚠ Hazard
- 🔴 Uncontrolled Fire Edge
- ▬ Contained Line
- ⊗ Completed Dozer Line
- ⊗ Completed Hand Line
- ⊗ Road as Completed Line
- ▬ Planned Fire Line
- Planned Secondary Line
- ▬ Access or Improved Road
- Ⓡ Repeater

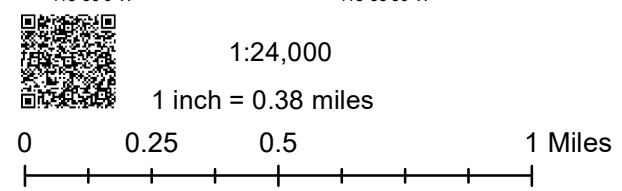
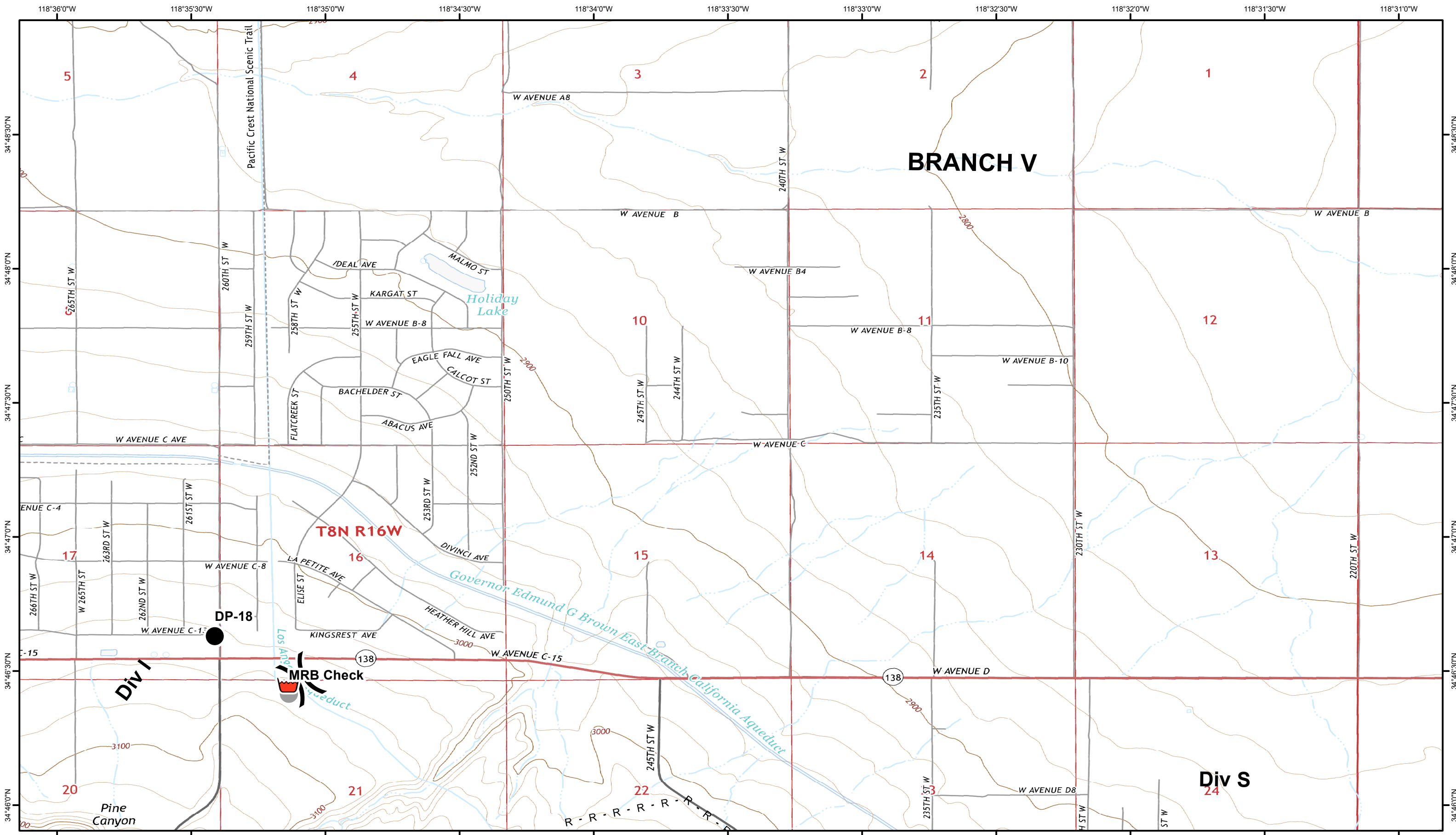



 1:24,000
 1 inch = 0.38 miles




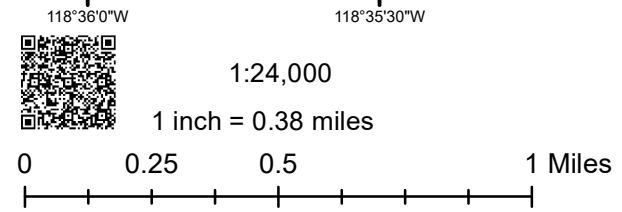
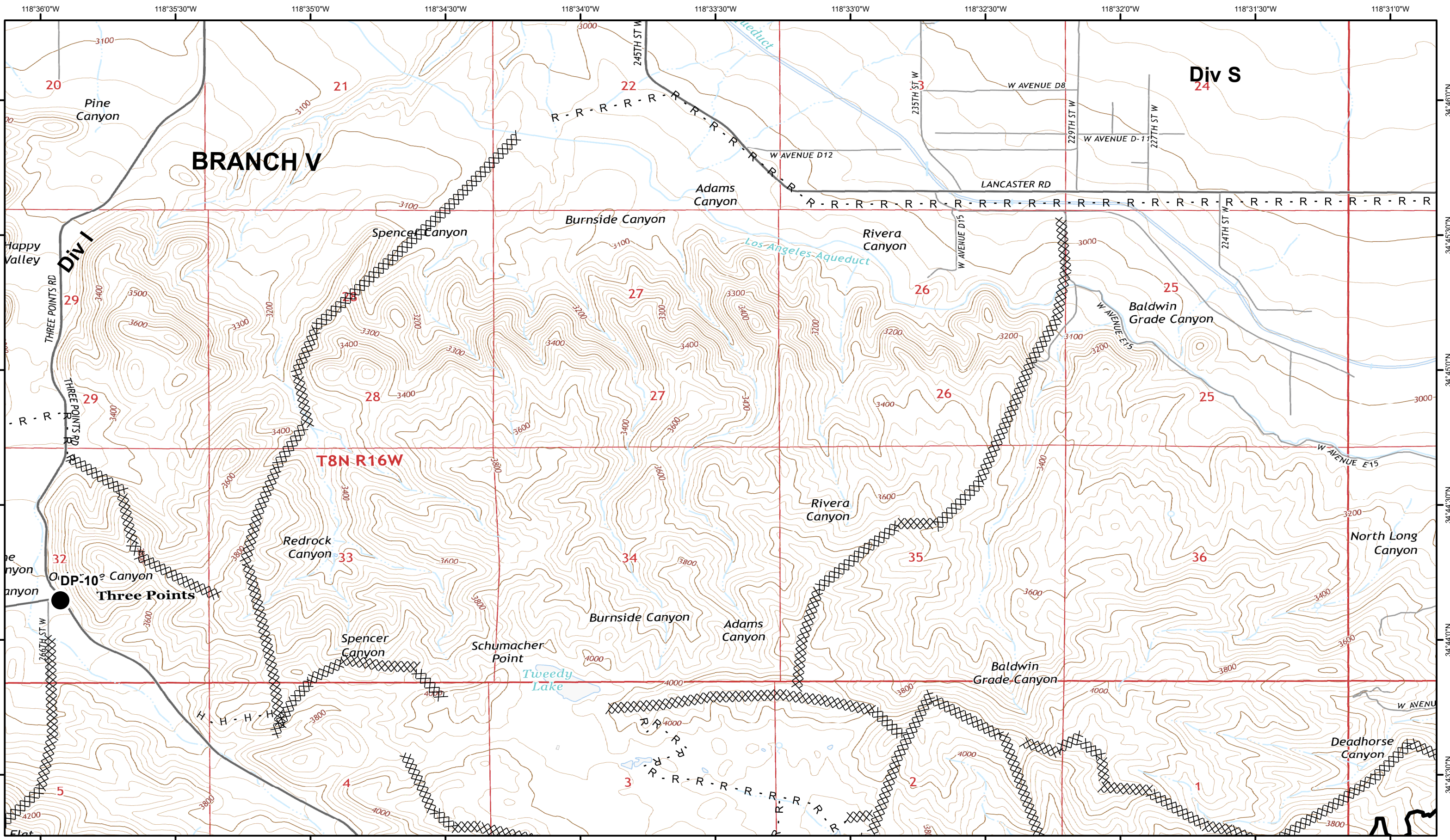
Lake Fire
CA-ANF-003273
IAP
August 20, 2020 Night

-  Drop Point
-  Helispot
-  Dip Site
-  Retardant/Mud Pit
-  Water Source
-  Division Break
-  Branch Break
-  Incident Command Post
-  Hazard
-  Uncontrolled Fire Edge
-  Contained Line
-  Completed Dozer Line
-  Completed Hand Line
-  Road as Completed Line
-  Planned Fire Line
-  Planned Secondary Line
-  Access or Improved Road
-  Repeater



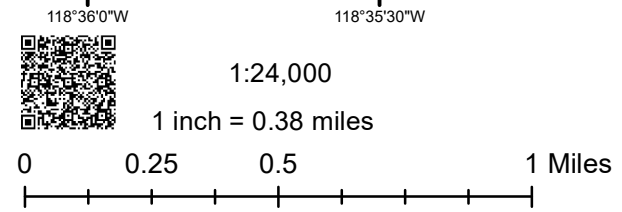
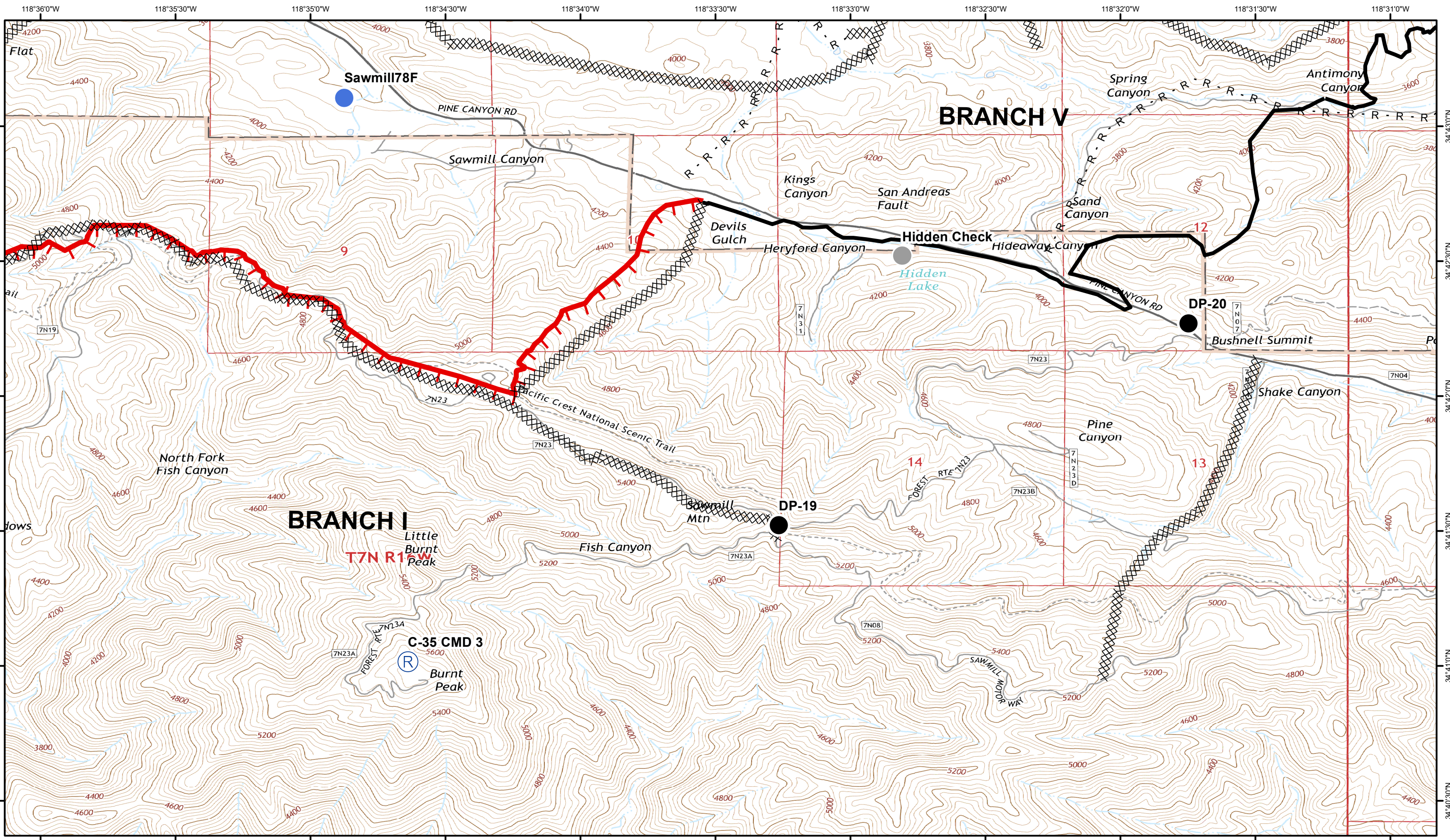
Lake Fire
CA-ANF-003273
IAP
August 20, 2020 Night

- Drop Point
- Helispot
- ◆ Dip Site
- 🚒 Retardant/Mud Pit
- Ⓜ Water Source
- ⎓ Division Break
- ⎓ Branch Break
- 🚚 Incident Command Post
- ⚠ Hazard
- 🔴 Uncontrolled Fire Edge
- ⬛ Contained Line
- ⊗ Completed Dozer Line
- H - Completed Hand Line
- R - Road as Completed Line
- ⬛ Planned Fire Line
- Planned Secondary Line
- ⎓ Access or Improved Road
- Ⓜ Repeater



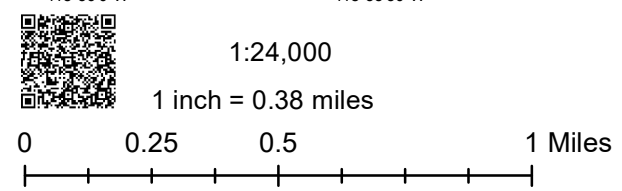
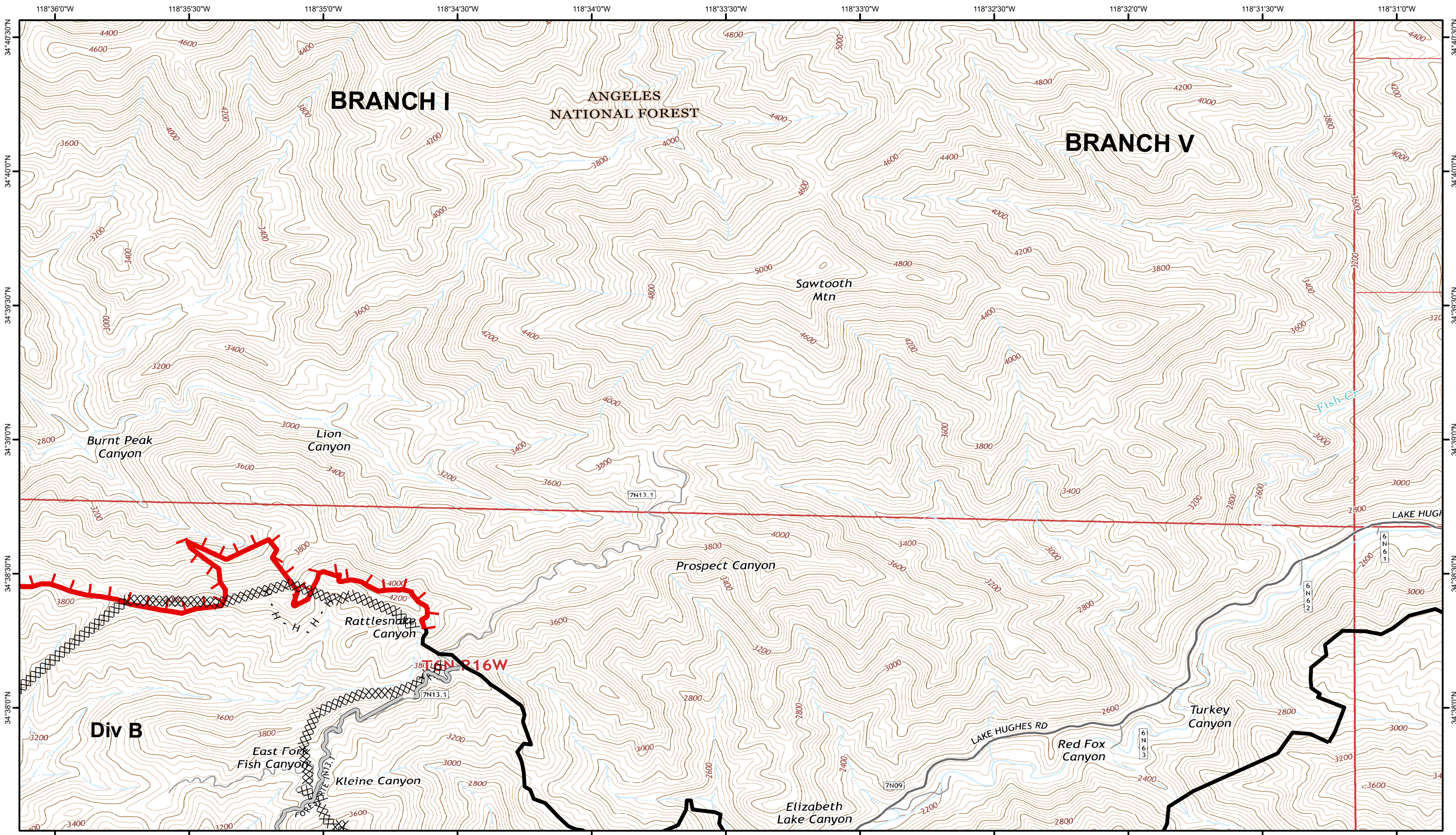
Lake Fire
CA-ANF-003273
IAP
August 20, 2020 Night

- Drop Point
- Helispot
- ◆ Dip Site
- ⬮ Retardant/Mud Pit
- Ⓜ Water Source
- ⌋ Division Break
- ⌋ Branch Break
- Ⓜ Incident Command Post
- ⚠ Hazard
- ⌋ Uncontrolled Fire Edge
- ⌋ Contained Line
- ⌋ Completed Dozer Line
- H - Completed Hand Line
- R - Road as Completed Line
- ⌋ Planned Fire Line
- Planned Secondary Line
- ⌋ Access or Improved Road
- Ⓜ Repeater



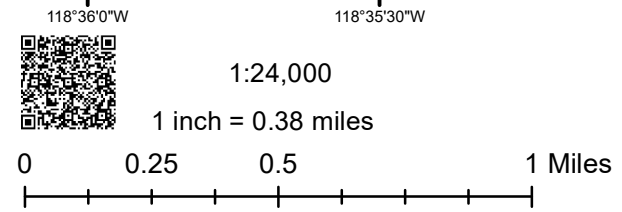
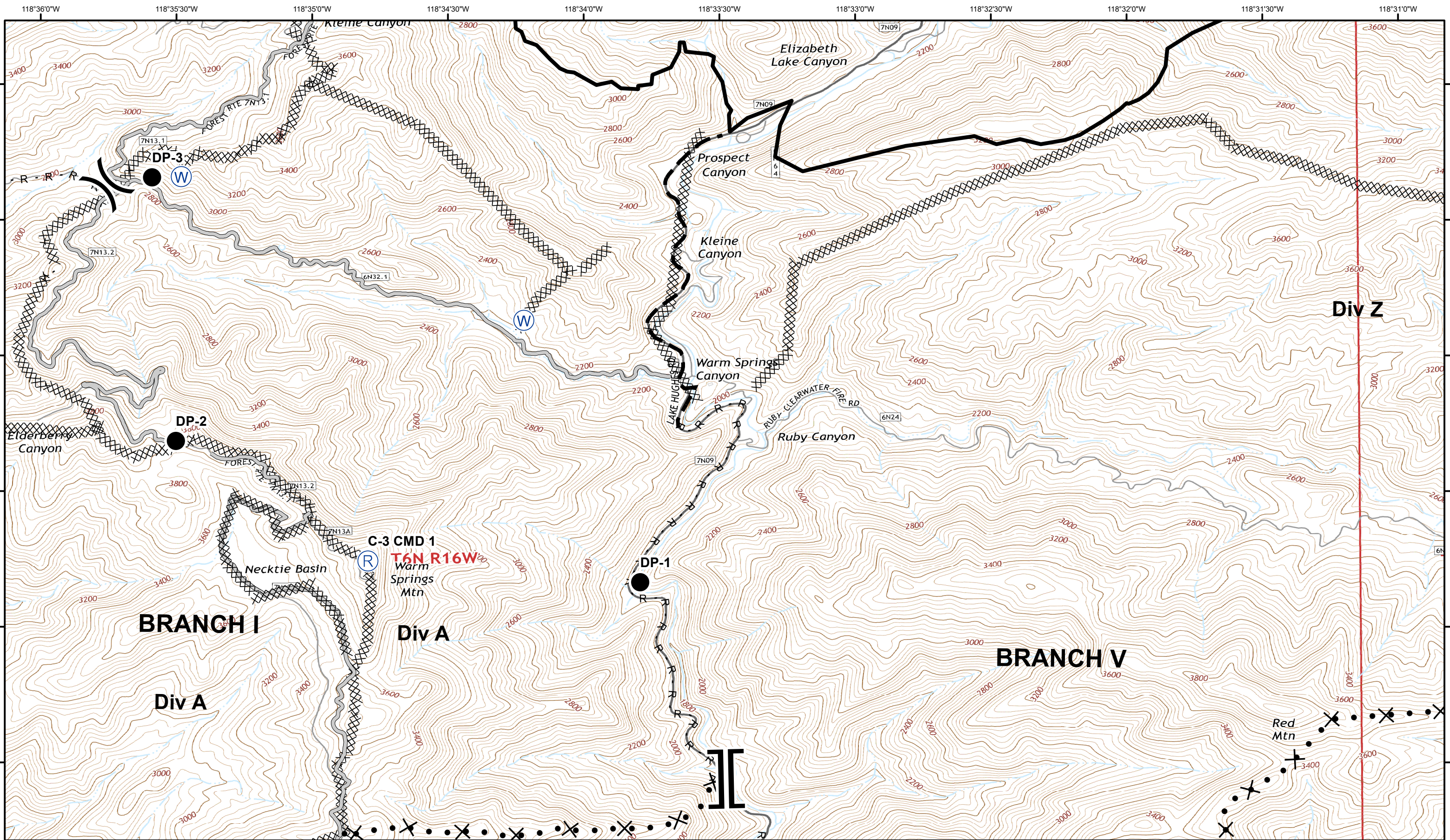
Lake Fire
CA-ANF-003273
IAP
August 20, 2020 Night

- | | | | |
|---------------------|-------------------------|----------------------------|---------------------------|
| ● Drop Point | ⎓ Division Break | ▬ Uncontrolled Fire Edge | ▬ Planned Fire Line |
| ● Helispot | ⎓ Branch Break | ▬ Contained Line | ● Planned Secondary Line |
| ◆ Dip Site | ⎓ Incident Command Post | ▬ Completed Dozer Line | ▬ Access or Improved Road |
| ⬮ Retardant/Mud Pit | ⚠ Hazard | H - Completed Hand Line | Ⓡ Repeater |
| Ⓡ Water Source | | R - Road as Completed Line | |



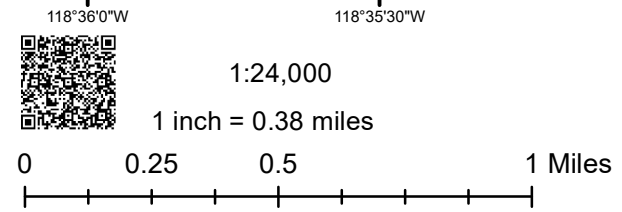
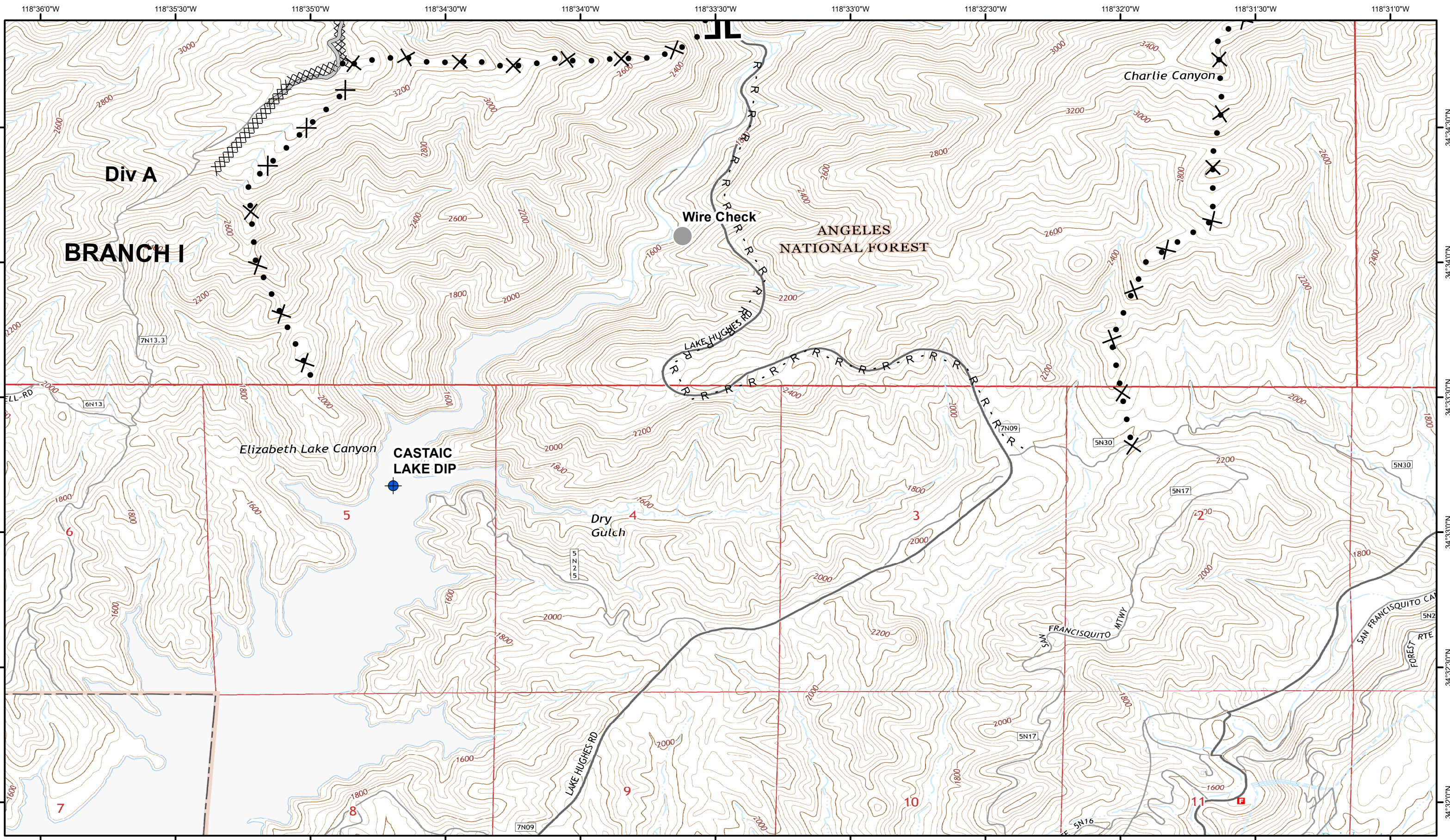
Lake Fire
CA-ANF-003273
IAP
August 20, 2020 Night

- | | | | |
|---------------------|-------------------------|----------------------------|---------------------------|
| ● Drop Point | ⎓ Division Break | ▬ Uncontrolled Fire Edge | ▬ Planned Fire Line |
| ● Helispot | ⎓ Branch Break | ▬ Contained Line | ● Planned Secondary Line |
| ⚓ Dip Site | ⎓ Incident Command Post | ▬ Completed Dozer Line | ▬ Access or Improved Road |
| 🛒 Retardant/Mud Pit | ⚠ Hazard | H - Completed Hand Line | Ⓜ Repeater |
| Ⓜ Water Source | | R - Road as Completed Line | |



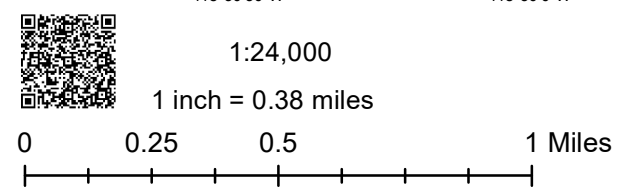
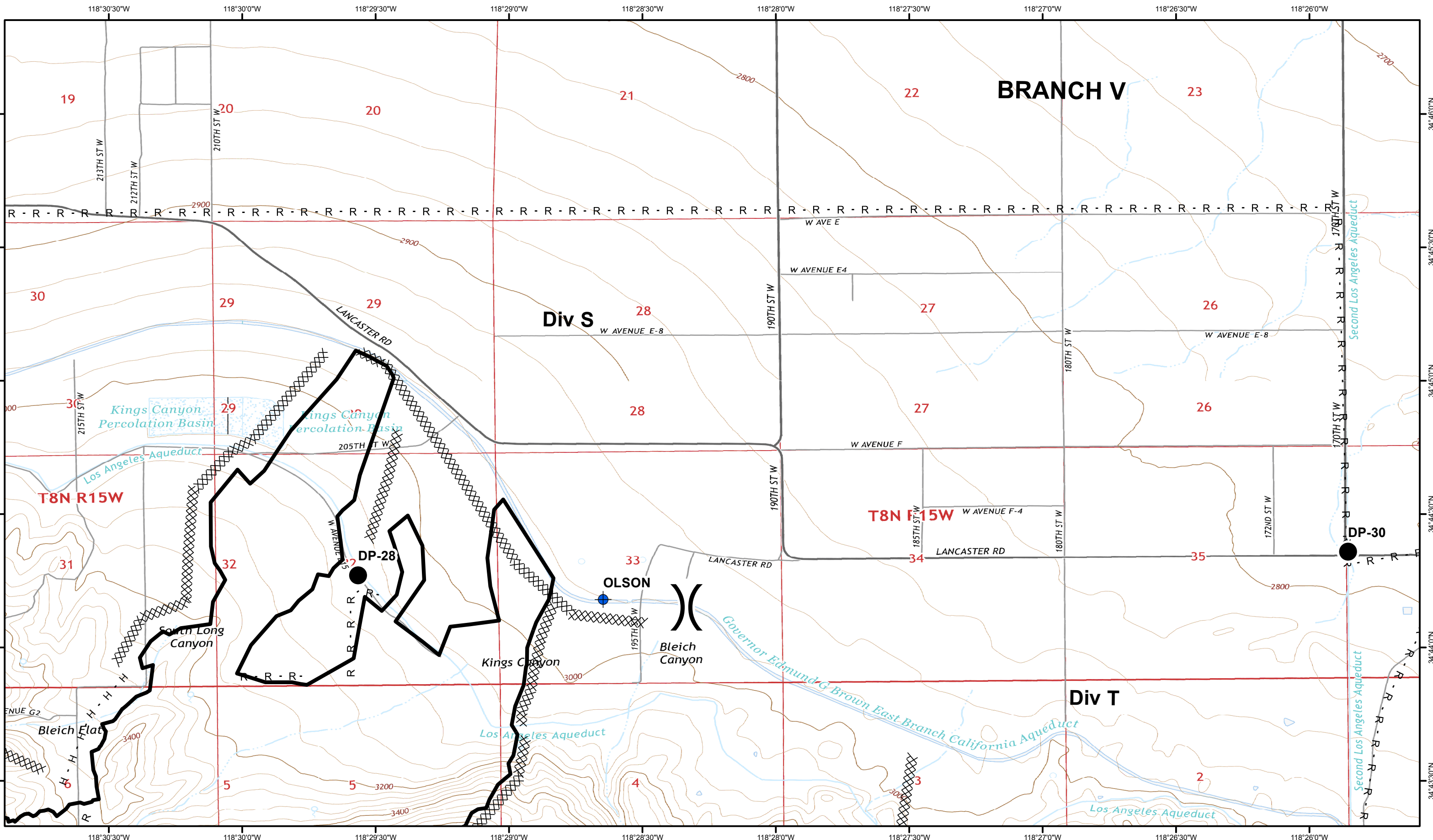
Lake Fire
CA-ANF-003273
IAP
August 20, 2020 Night

- | | | | |
|---------------------|-------------------------|----------------------------|---------------------------|
| ● Drop Point | ⌋ Division Break | ▬ Uncontrolled Fire Edge | ▬ Planned Fire Line |
| ● Helispot | ⌋ Branch Break | ▬ Contained Line | ● Planned Secondary Line |
| ◆ Dip Site | ⌋ Incident Command Post | ▬ Completed Dozer Line | ▬ Access or Improved Road |
| ⬮ Retardant/Mud Pit | ⌋ Hazard | H - Completed Hand Line | Ⓡ Repeater |
| Ⓡ Water Source | | R - Road as Completed Line | |



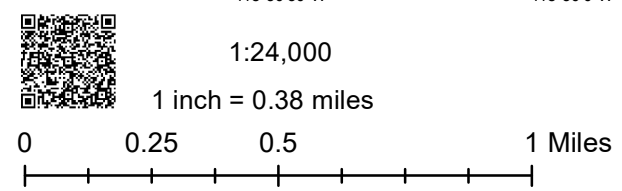
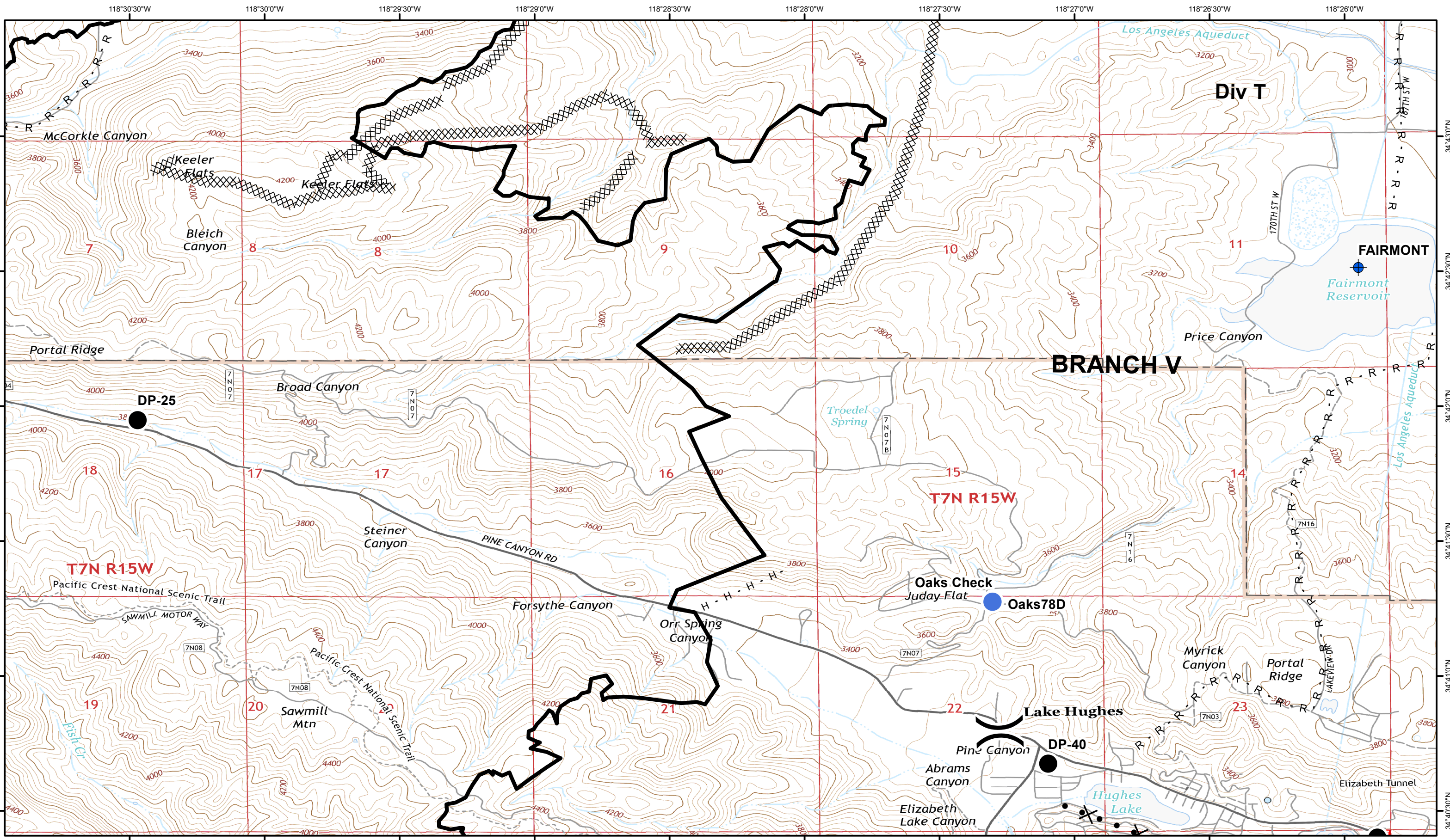
Lake Fire
CA-ANF-003273
IAP
August 20, 2020 Night

- Drop Point
- Helispot
- ⊕ Dip Site
- 🛒 Retardant/Mud Pit
- Ⓜ Water Source
- ⌋ Division Break
- ⌋ Branch Break
- 📍 Incident Command Post
- ⚠ Hazard
- 🔴 Uncontrolled Fire Edge
- ▬ Contained Line
- XXXX Completed Dozer Line
- H - Completed Hand Line
- R - Road as Completed Line
- ▬ Planned Fire Line
- Planned Secondary Line
- Ⓜ Access or Improved Road
- Ⓜ Repeater



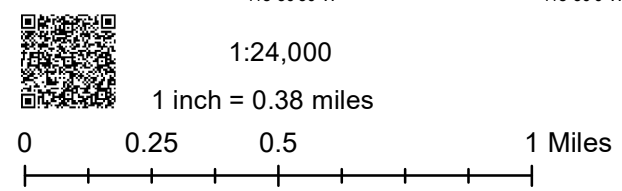
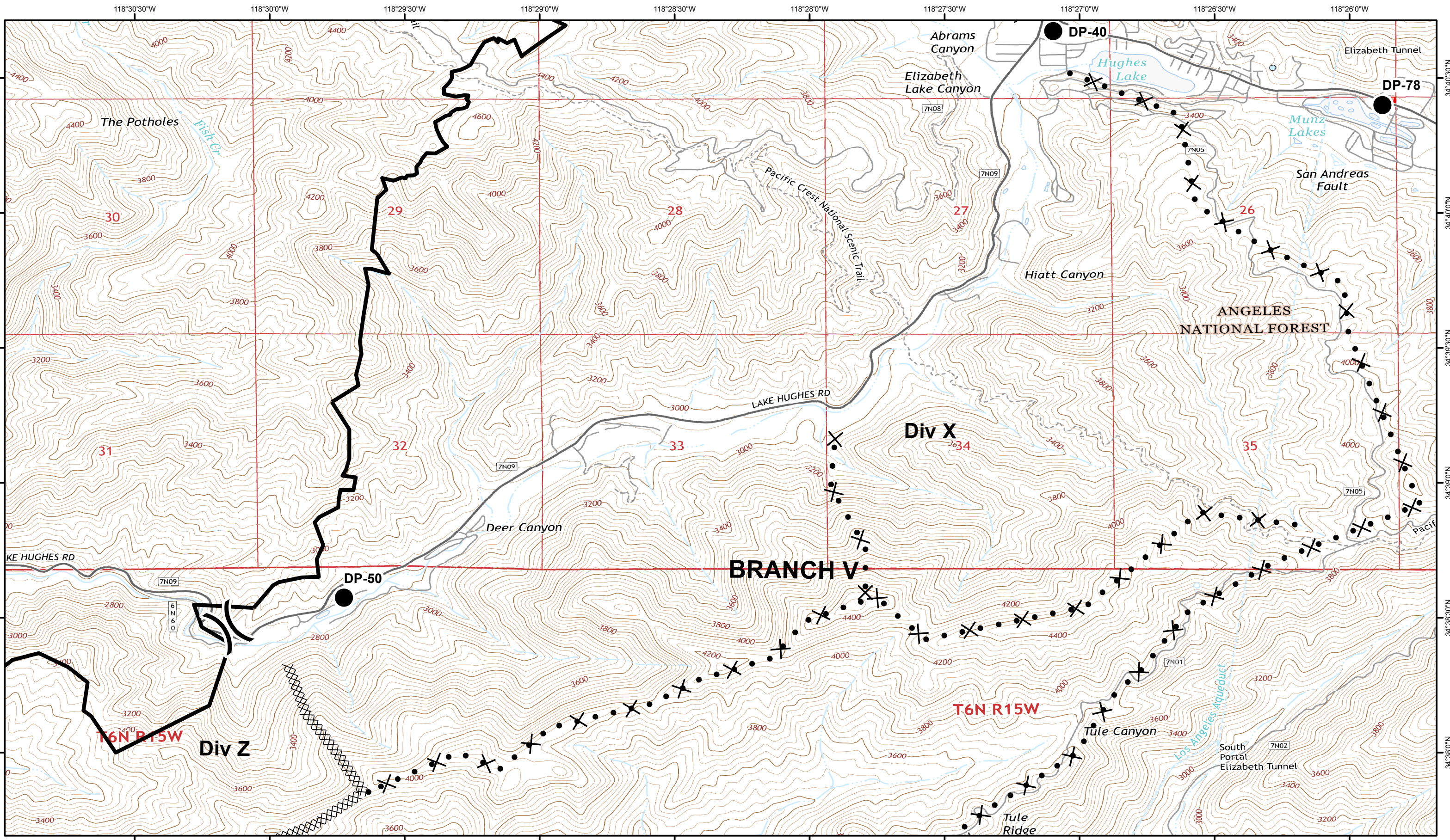
Lake Fire
CA-ANF-003273
IAP
August 20, 2020 Night

- Drop Point
- Helispot
- ◆ Dip Site
- ⬮ Retardant/Mud Pit
- Ⓜ Water Source
-) Division Break
- || Branch Break
- Ⓜ Incident Command Post
- ⚠ Hazard
- ▬ Uncontrolled Fire Edge
- ▬ Contained Line
- XXXX Completed Dozer Line
- H - Completed Hand Line
- R - Road as Completed Line
- ▬ Planned Fire Line
- Planned Secondary Line
- ▬ Access or Improved Road
- Ⓜ Repeater



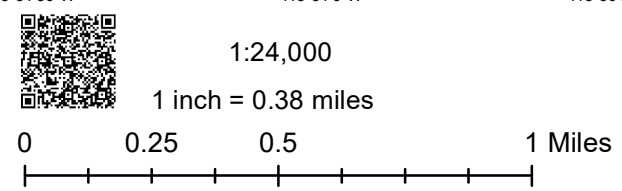
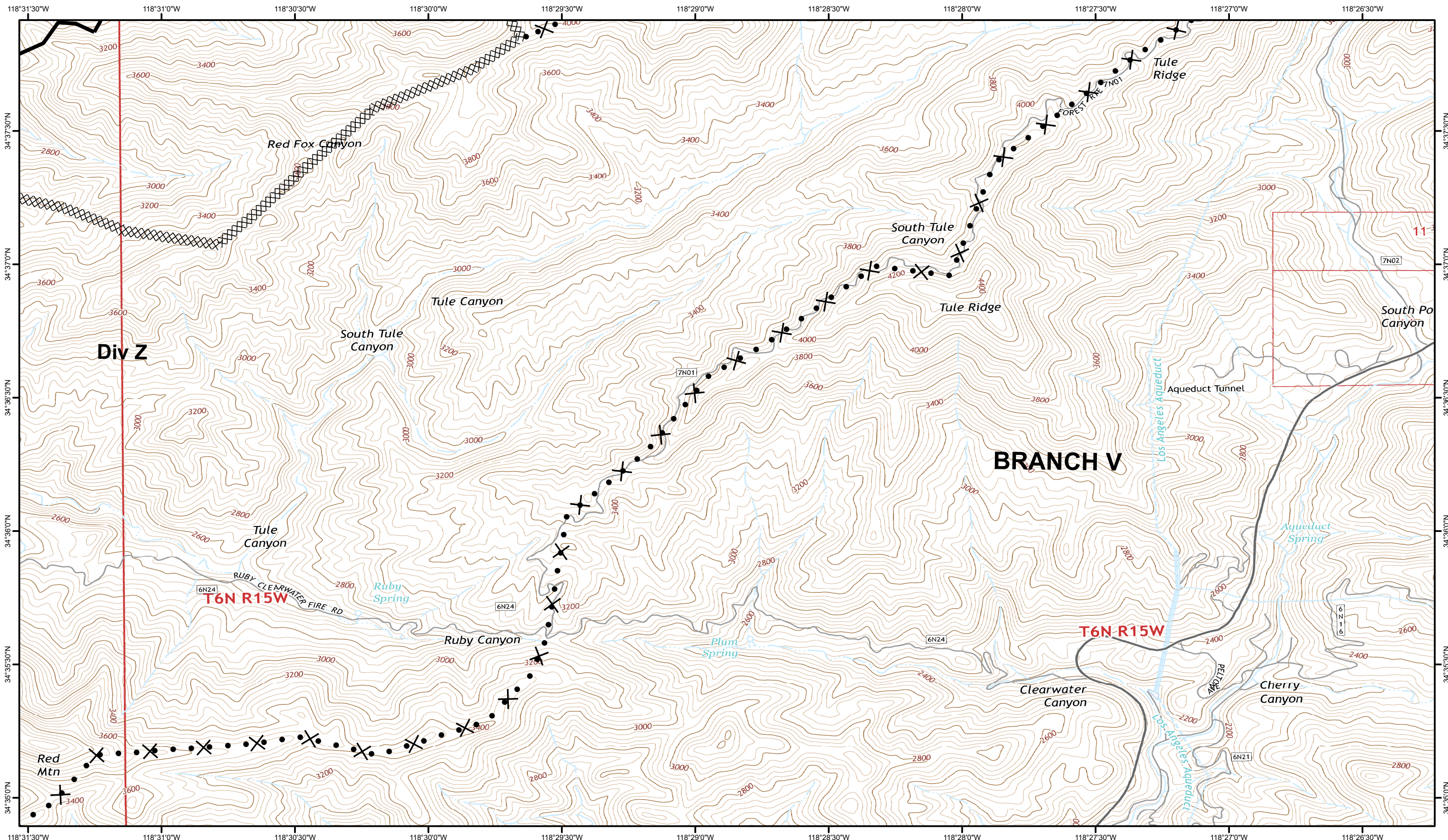
Lake Fire
CA-ANF-003273
IAP
August 20, 2020 Night

- Drop Point
- Helispot
- ◆ Dip Site
- ⊕ Retardant/Mud Pit
- Ⓜ Water Source
- ⌋ Division Break
- ⌋ Branch Break
- Ⓜ Incident Command Post
- ⚠ Hazard
- ⌋ Uncontrolled Fire Edge
- Contained Line
- XXXX Completed Dozer Line
- H - Completed Hand Line
- R - Road as Completed Line
- Planned Fire Line
- Planned Secondary Line
- Access or Improved Road
- Ⓜ Repeater



Lake Fire
CA-ANF-003273
IAP
August 20, 2020 Night

- | | | | |
|---------------------|-------------------------|--------------------------|--------------------------|
| ● Drop Point | ⌋ Division Break | ▬ Uncontrolled Fire Edge | ● Planned Fire Line |
| ● Helispot | ⌋ Branch Break | ▬ Contained Line | ● Planned Secondary Line |
| ⊕ Dip Site | ⌋ Incident Command Post | ▬ Completed Dozer Line | ⊕ Repeater |
| ⊕ Retardant/Mud Pit | ⊕ Hazard | ⊕ Completed Hand Line | ⊕ Repeater |
| ⊕ Water Source | | ⊕ Road as Completed Line | |



Lake Fire
CA-ANF-003273
IAP
August 20, 2020 Night

- Drop Point
- Helispot
- ◆ Dip Site
- ⊕ Retardant/Mud Pit
- Ⓜ Water Source
- ⌋ Division Break
- ⌋ Branch Break
- Ⓜ Incident Command Post
- ⚠ Hazard
- ▬ Uncontrolled Fire Edge
- ▬ Contained Line
- ⊗ Completed Dozer Line
- Completed Hand Line
- Road as Completed Line
- ▬ Planned Fire Line
- Planned Secondary Line
- Access or Improved Road
- Ⓜ Repeater

