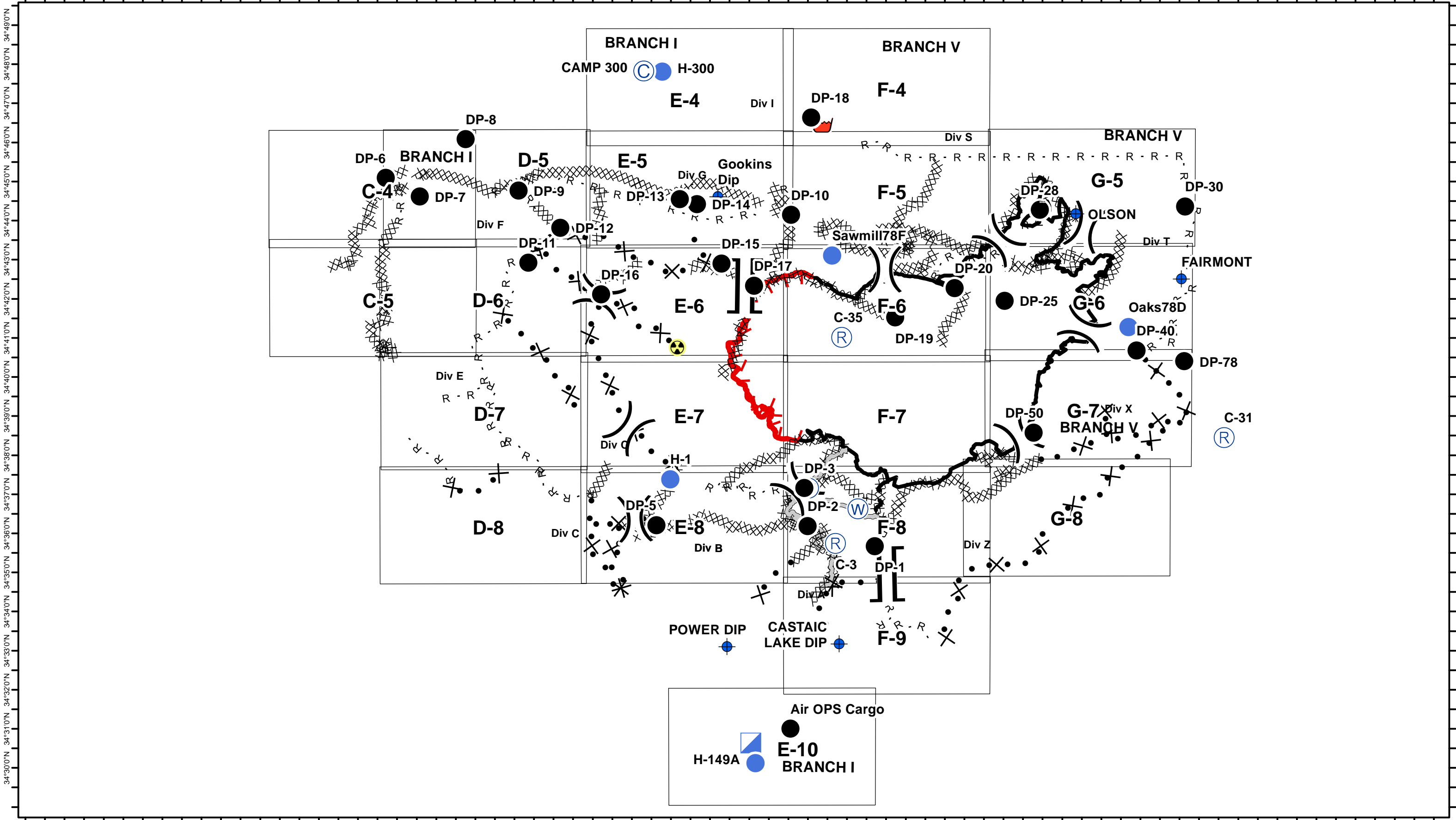


118°55'30"W 118°54'0"W 118°52'30"W 118°51'0"W 118°49'30"W 118°48'0"W 118°46'30"W 118°45'0"W 118°43'30"W 118°42'0"W 118°40'30"W 118°39'0"W 118°37'30"W 118°36'0"W 118°34'30"W 118°33'0"W 118°31'30"W 118°30'0"W 118°28'30"W 118°27'0"W 118°25'30"W 118°24'0"W 118°22'30"W 118°21'0"W 118°19'30"W



118°55'30"W 118°54'0"W 118°52'30"W 118°51'0"W 118°49'30"W 118°48'0"W 118°46'30"W 118°45'0"W 118°43'30"W 118°42'0"W 118°40'30"W 118°39'0"W 118°37'30"W 118°36'0"W 118°34'30"W 118°33'0"W 118°31'30"W 118°30'0"W 118°28'30"W 118°27'0"W 118°25'30"W 118°24'0"W 118°22'30"W 118°21'0"W 118°19'30"W



1:165,731
1 inch = 2.62 miles

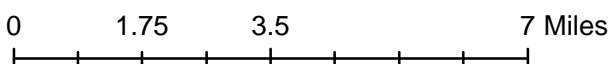


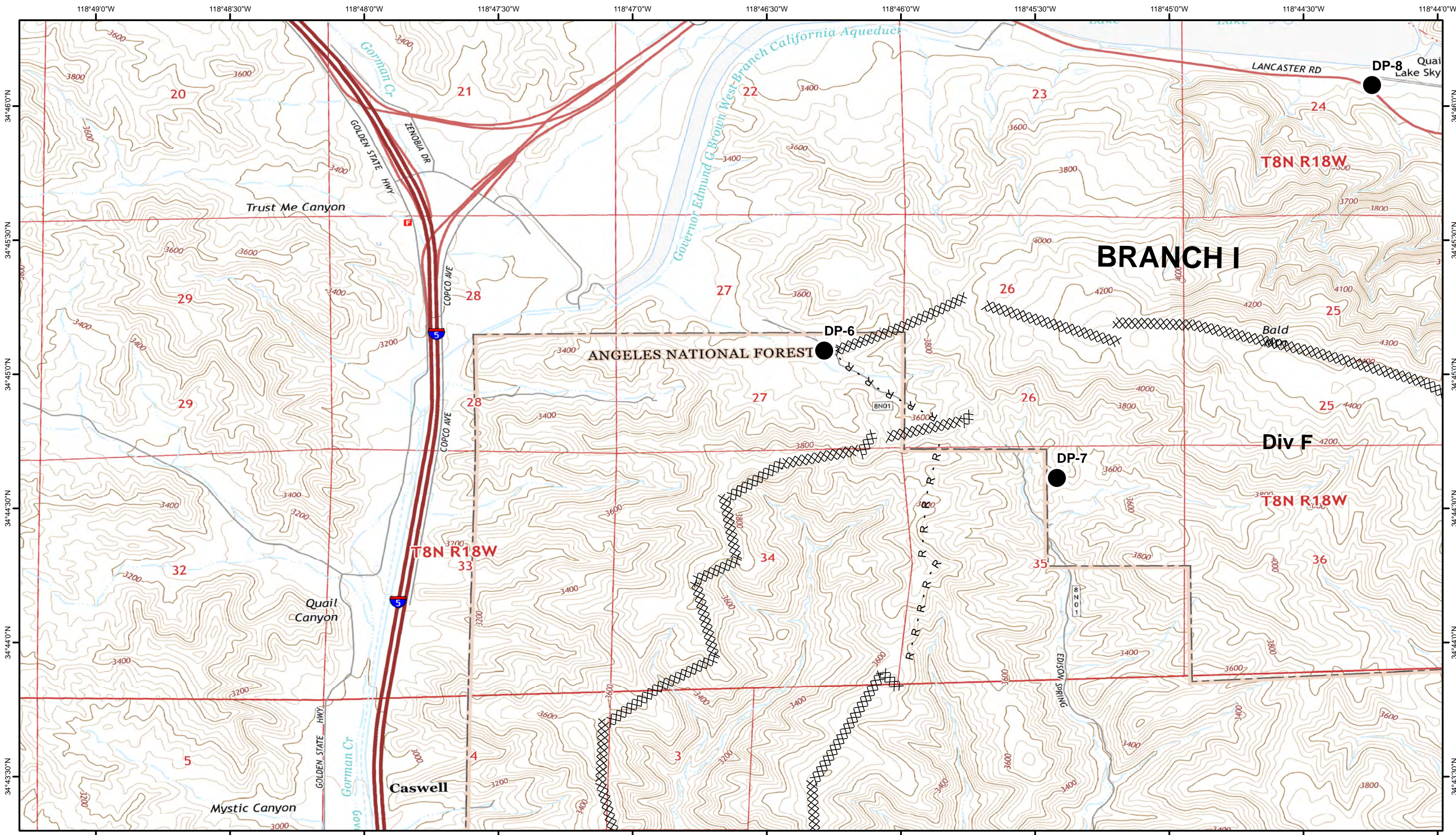

Lake Fire
CA-ANF-003273
IAP
August 21, 2020 Day

- Drop Point
- Helispot
- Dip Site
- 🔥 Retardant/Mud Pit
- ⊙ Water Source
-)) Division Break
-]] Branch Break
- ▢ Incident Command Post
- ⚠ Hazard
- Other
- 🔴 Uncontrolled Fire Edge
- ▬ Contained Line
- ⊗ Completed Dozer Line
- H - Completed Hand Line
- R - Road as Completed Line
- ▬ Planned Fire Line
- Planned Secondary Line
- ▬ Access or Improved Road
- Ⓡ Repeater

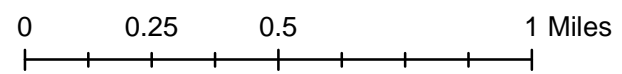



IAP Index



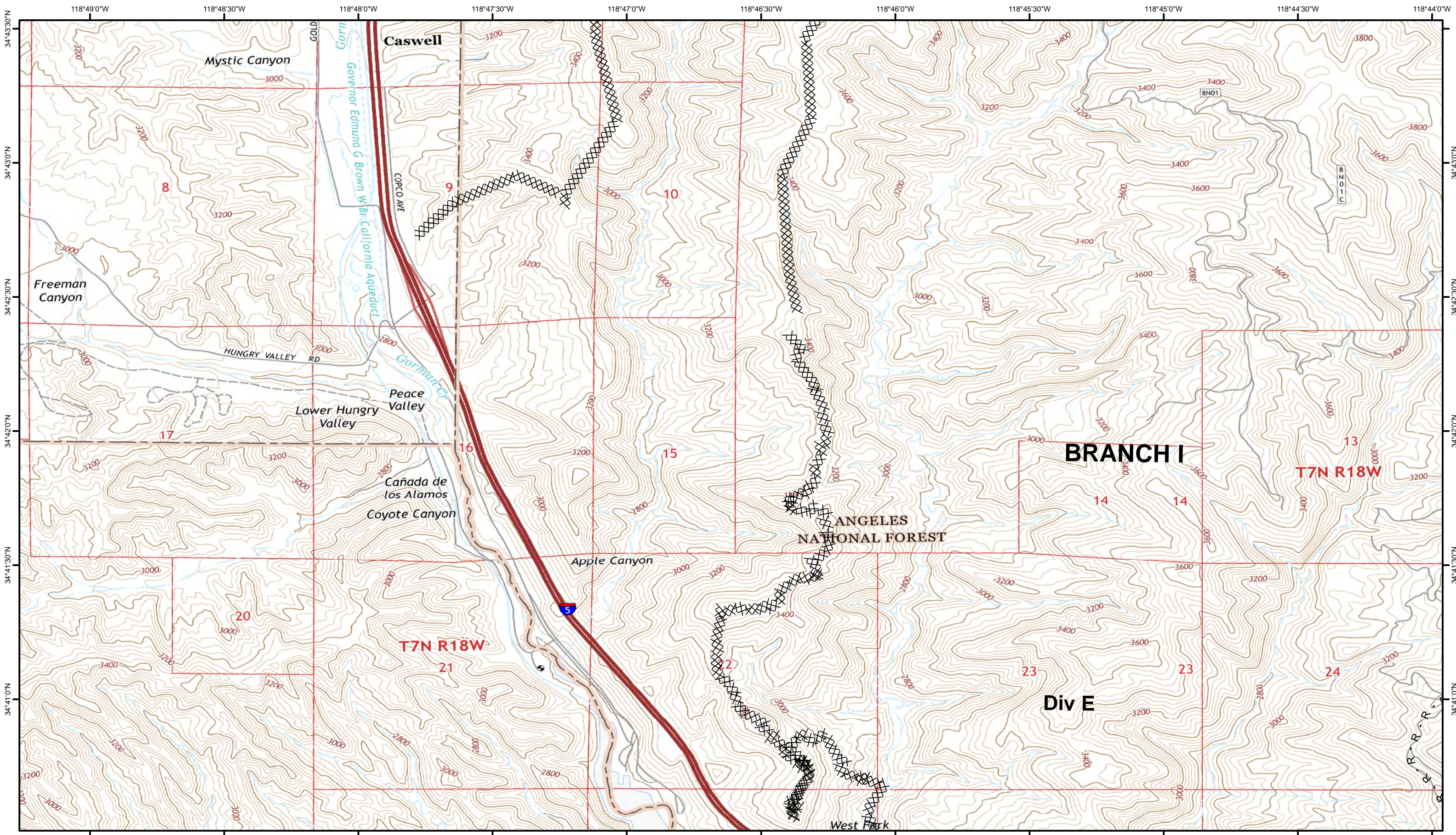




1:24,000
1 inch = 0.38 miles

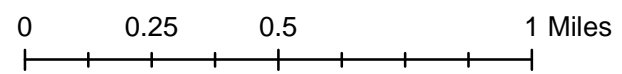





Lake Fire
CA-ANF-003273
IAP
August 21, 2020 Day

- Drop Point
- Helispot
- Dip Site
- Retardant/Mud Pit
- Water Source
- Division Break
- Branch Break
- Incident Command Post
- Hazard
- Other
- Uncontrolled Fire Edge
- Completed Dozer Line
- Completed Hand Line
- Road as Completed Line
- Planned Fire Line
- Planned Secondary Line
- Access or Improved Road
- Repeater

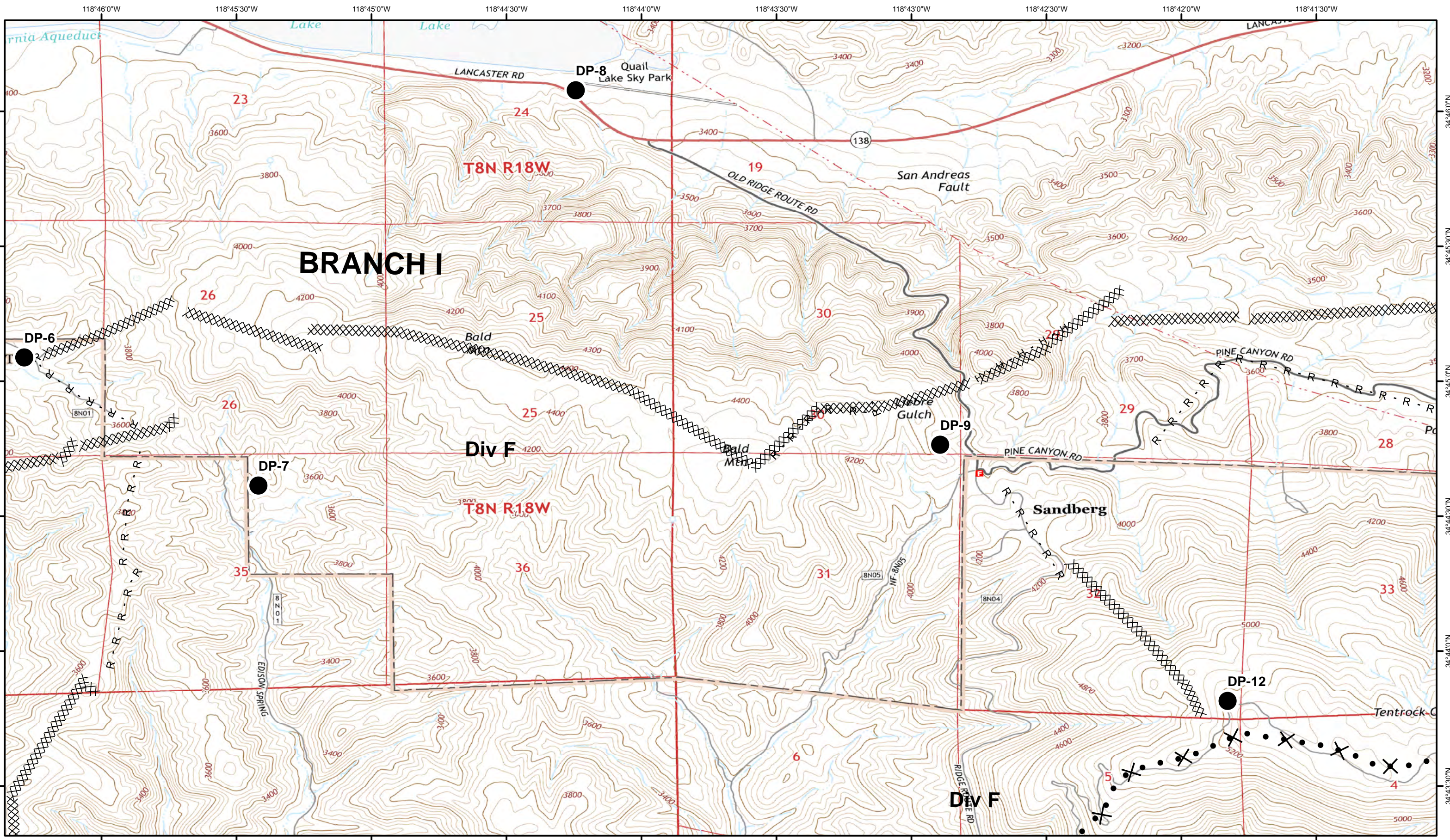



1:24,000
1 inch = 0.38 miles


Lake Fire
CA-ANF-003273
IAP
August 21, 2020 Day

- Drop Point
- Helispot
- ◆ Dip Site
- 🛒 Retardant/Mud Pit
- 🚰 Water Source
-) Division Break
- || Branch Break
- 👤 Incident Command Post
- ☠ Hazard
- Other
- 🔥 Uncontrolled Fire Edge
- ▬ Contained Line
- XXXX Completed Dozer Line
- H - Completed Hand Line
- R - Road as Completed Line
- ▬ Planned Fire Line
- Planned Secondary Line
- Ⓜ Repeater
- ▬ Access or Improved Road

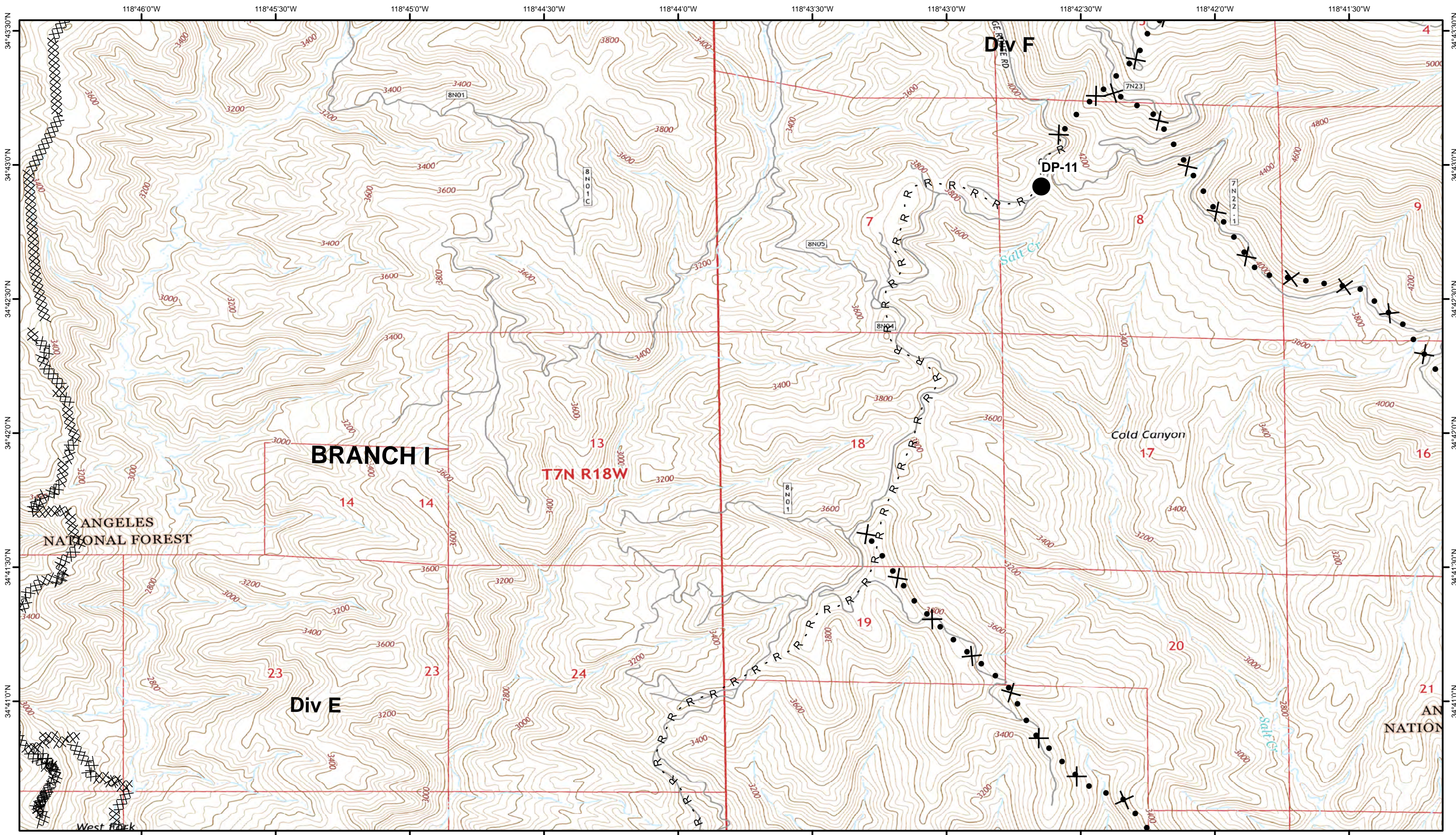



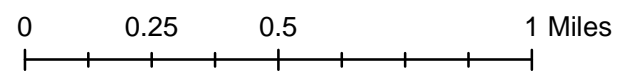
1:24,000
1 inch = 0.38 miles



Lake Fire
CA-ANF-003273
IAP
August 21, 2020 Day

- Drop Point
- Helispot
- Dip Site
- Retardant/Mud Pit
- Water Source
- Division Break
- Branch Break
- Incident Command Post
- Hazard
- Other
- Uncontrolled Fire Edge
- Contained Line
- Completed Dozer Line
- Completed Hand Line
- Road as Completed Line
- Planned Fire Line
- Planned Secondary Line
- Access or Improved Road
- Repeater


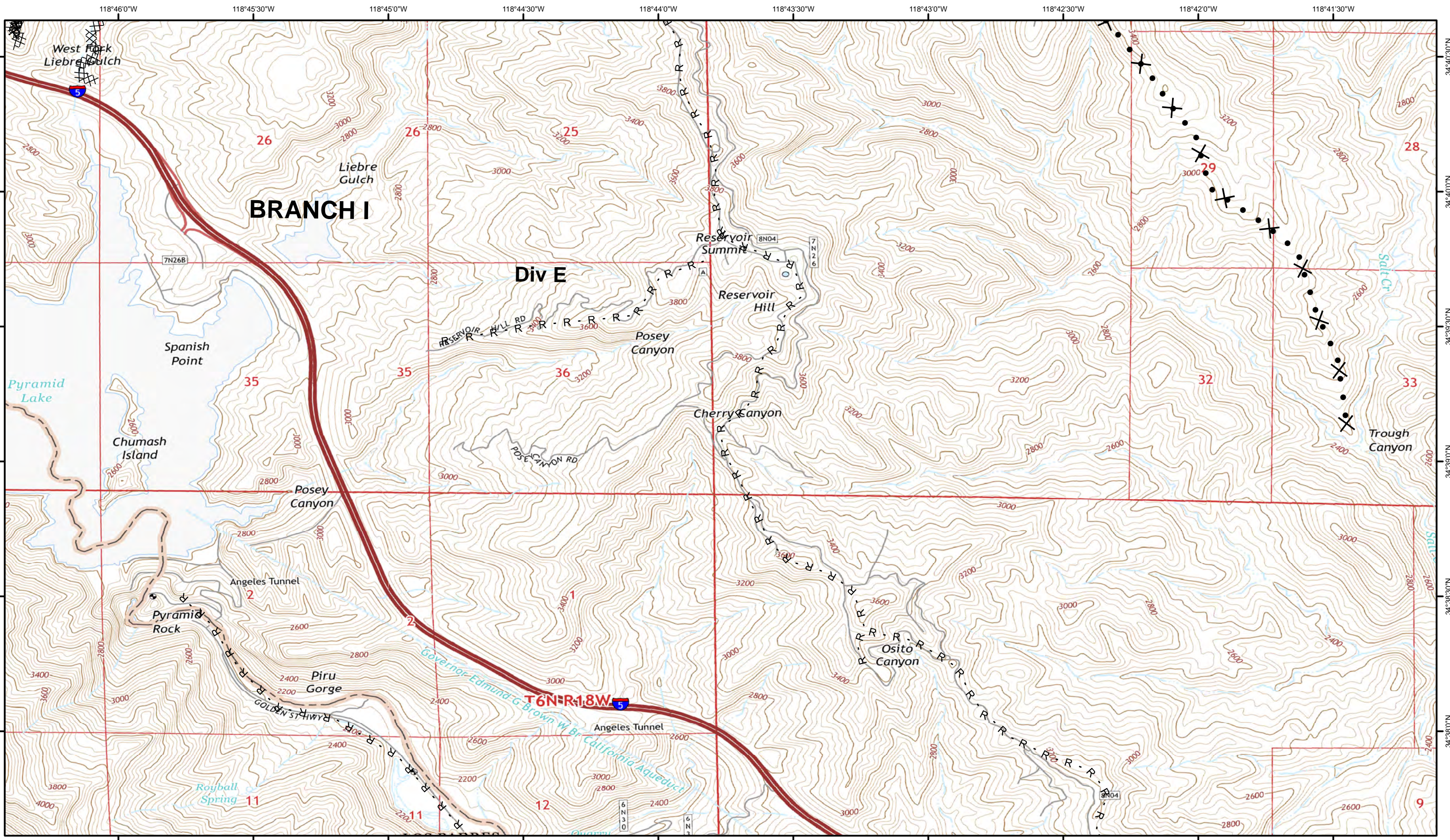



 1:24,000
 1 inch = 0.38 miles




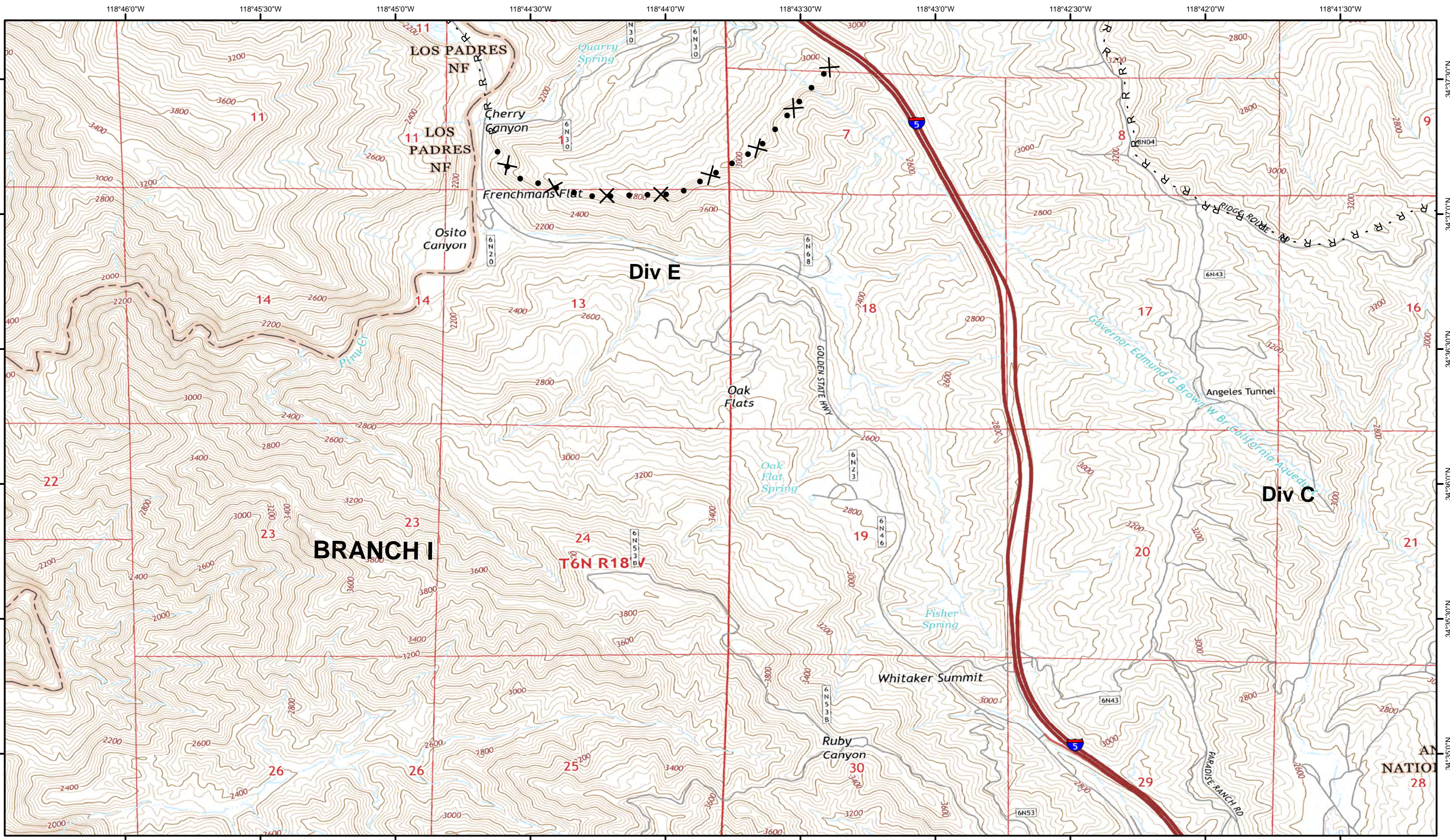
Lake Fire
CA-ANF-003273
IAP
August 21, 2020 Day


- | | | | |
|-------------------|-------------------------|----------------------------|---------------------------|
| ● Drop Point |) Division Break | Uncontrolled Fire Edge | ■ Planned Fire Line |
| ● Helispot | Branch Break | ▬ Contained Line | ● Planned Secondary Line |
| ◆ Dip Site | ▭ Incident Command Post | XXXX Completed Dozer Line | ▬ Access or Improved Road |
| Retardant/Mud Pit | ⚠ Hazard | H - Completed Hand Line | Ⓡ Repeater |
| Ⓜ Water Source | ● Other | R - Road as Completed Line | |



Lake Fire
CA-ANF-003273
IAP
August 21, 2020 Day

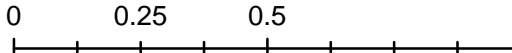
- Drop Point
- Helispot
- ◆ Dip Site
- 🛒 Retardant/Mud Pit
- Ⓜ Water Source
-) Division Break
- || Branch Break
- 👤 Incident Command Post
- ⚠ Hazard
- Other
- 🔴 Uncontrolled Fire Edge
- ▬ Contained Line
- XXXX Completed Dozer Line
- H Completed Hand Line
- R Road as Completed Line
- ▬ Planned Fire Line
- Planned Secondary Line
- ▬ Access or Improved Road
- Ⓜ Repeater





 1:24,000

 1 inch = 0.38 miles

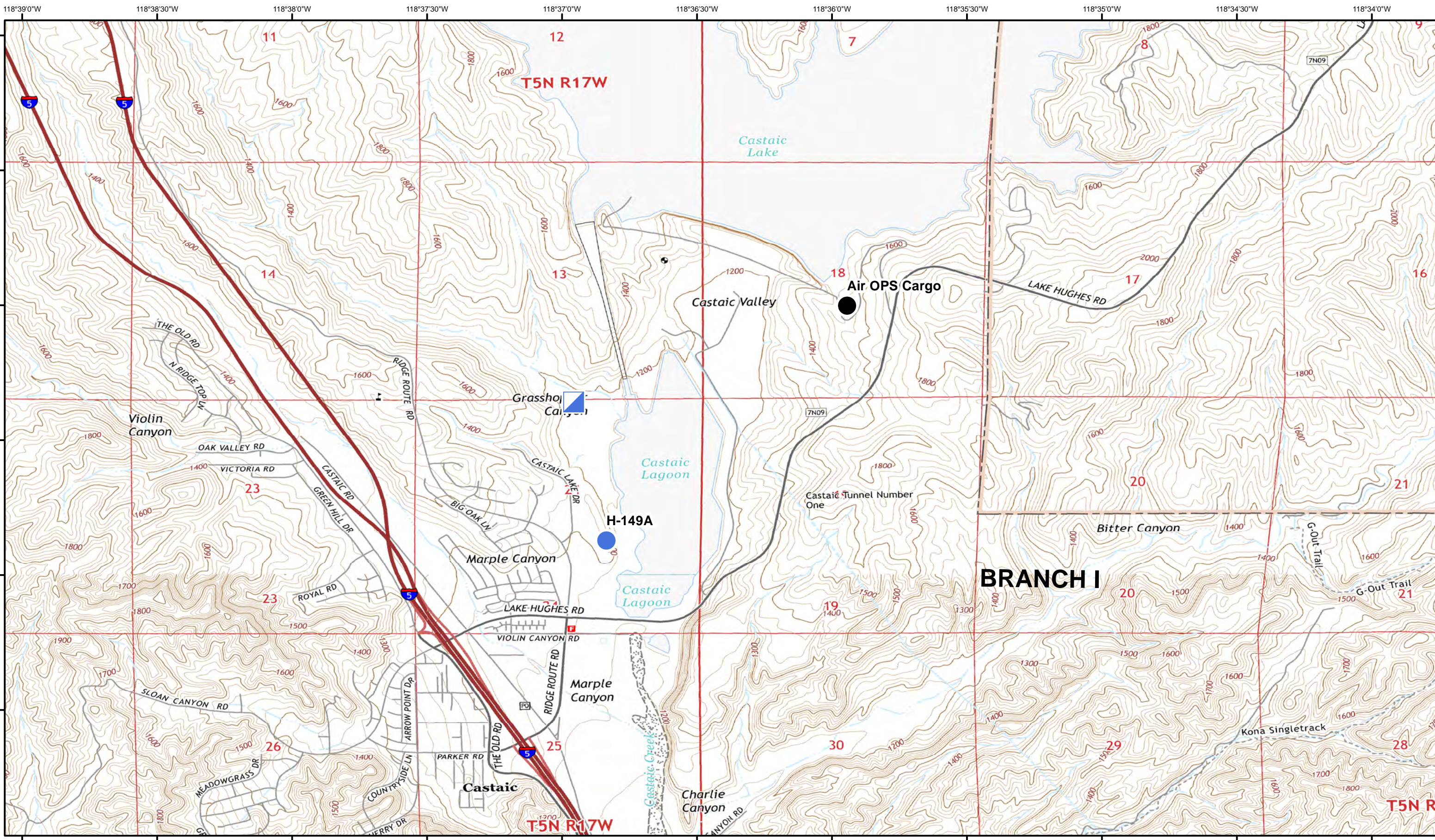


 0 0.25 0.5 1 Miles



Lake Fire
CA-ANF-003273
IAP
August 21, 2020 Day

- | | | | |
|---------------------|-------------------------|----------------------------|--------------------------|
| ● Drop Point | ⎓ Division Break | ▬ Uncontrolled Fire Edge | ▬ Planned Fire Line |
| ● Helispot | ⎓ Branch Break | ▬ Contained Line | ● Planned Secondary Line |
| ⊕ Dip Site | ⎓ Incident Command Post | ▬ Completed Dozer Line | ● Repeater |
| ⊕ Retardant/Mud Pit | ⊕ Hazard | H - Completed Hand Line | |
| ⊕ Water Source | ● Other | R - Road as Completed Line | |

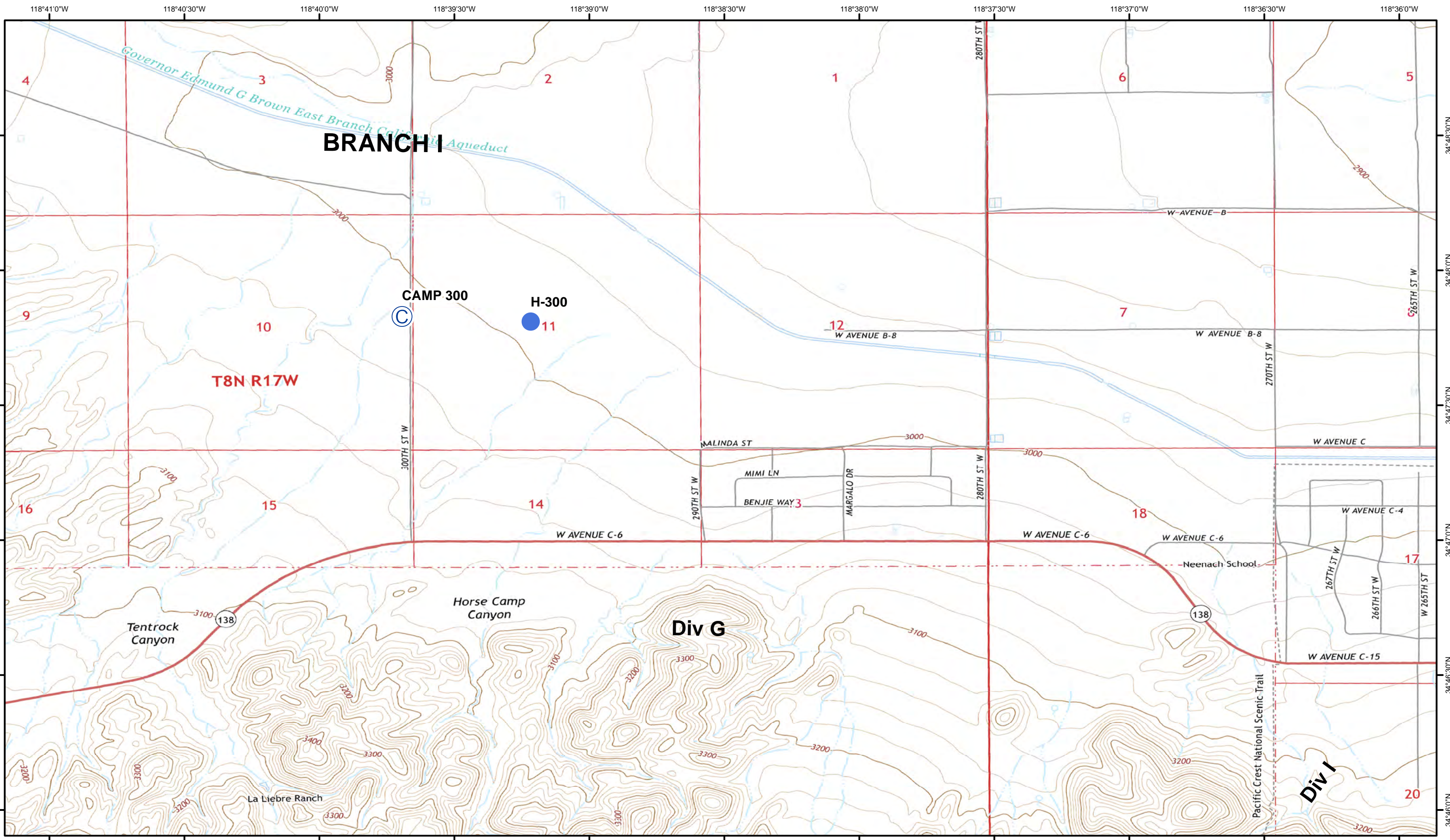



1:24,000
1 inch = 0.38 miles

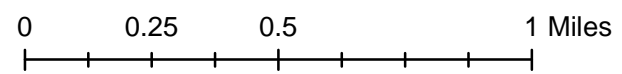



Lake Fire
CA-ANF-003273
IAP
August 21, 2020 Day

- Drop Point
- Helispot
- Dip Site
- Retardant/Mud Pit
- Water Source
- Division Break
- Branch Break
- Incident Command Post
- Hazard
- Other
- Uncontrolled Fire Edge
- Contained Line
- Completed Dozer Line
- Completed Hand Line
- Road as Completed Line
- Planned Fire Line
- Planned Secondary Line
- Access or Improved Road
- Repeater

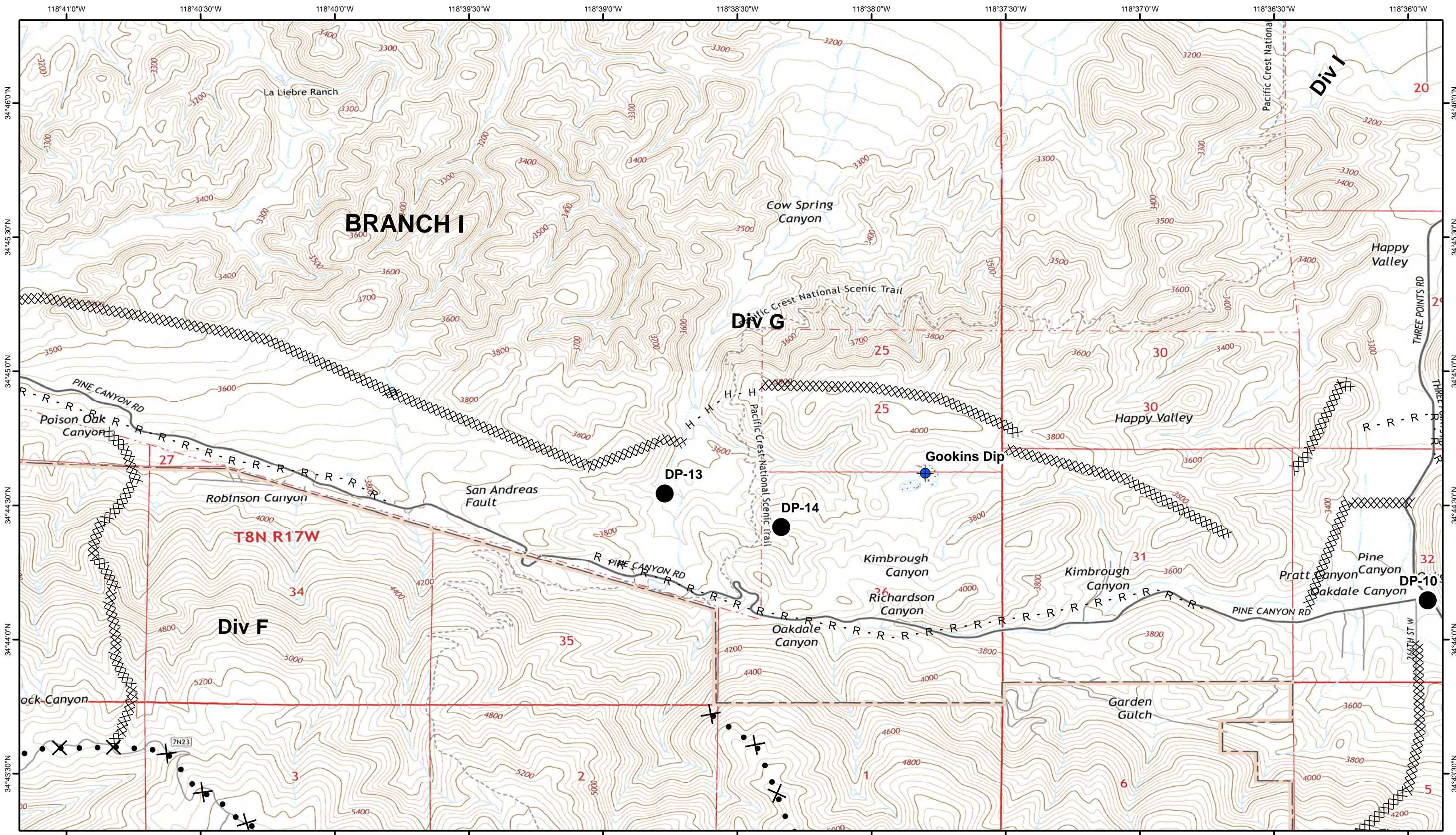




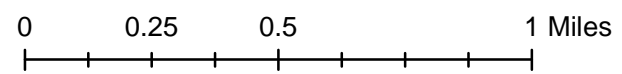
1:24,000
1 inch = 0.38 miles


Lake Fire
CA-ANF-003273
IAP
August 21, 2020 Day




















- Drop Point
- Helispot
- ◆ Dip Site
- 🛒 Retardant/Mud Pit
- Ⓜ Water Source
-) Division Break
- || Branch Break
- 🚒 Incident Command Post
- ☠ Hazard
- Other
- 🔴 Uncontrolled Fire Edge
- ▬ Contained Line
- XXXX Completed Dozer Line
- H - Completed Hand Line
- R - Road as Completed Line
- ▬ Planned Fire Line
- Planned Secondary Line
- ▬ Access or Improved Road
- Ⓜ Repeater

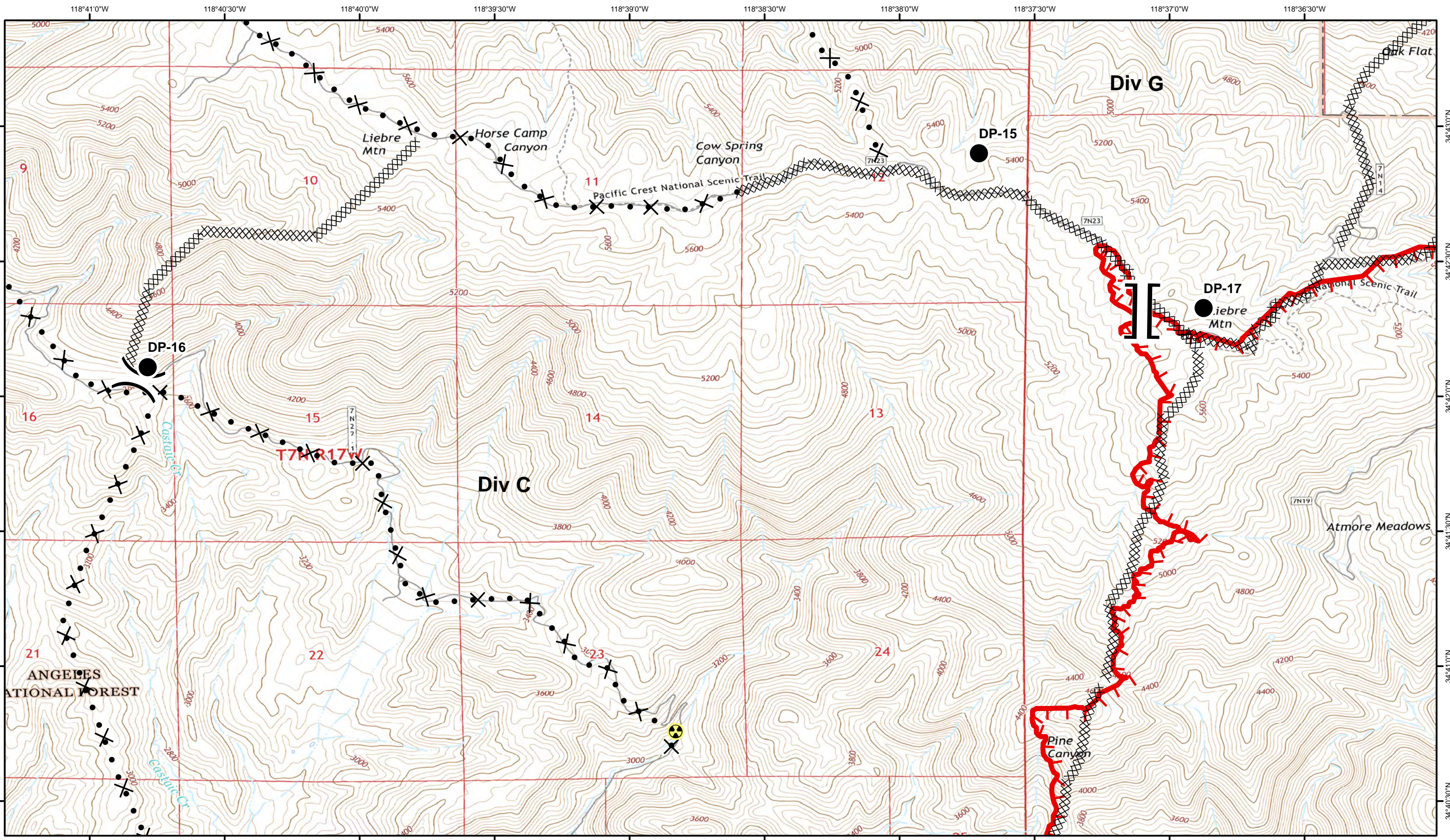





 1:24,000
 1 inch = 0.38 miles




Lake Fire
CA-ANF-003273
IAP
August 21, 2020 Day

-  Drop Point
-  Helispot
-  Dip Site
-  Retardant/Mud Pit
-  Water Source
-  Division Break
-  Branch Break
-  Incident Command Post
-  Hazard
-  Other
-  Uncontrolled Fire Edge
-  Contained Line
-  Completed Dozer Line
-  Completed Hand Line
-  Road as Completed Line
-  Planned Fire Line
-  Planned Secondary Line
-  Access or Improved Road
-  Repeater

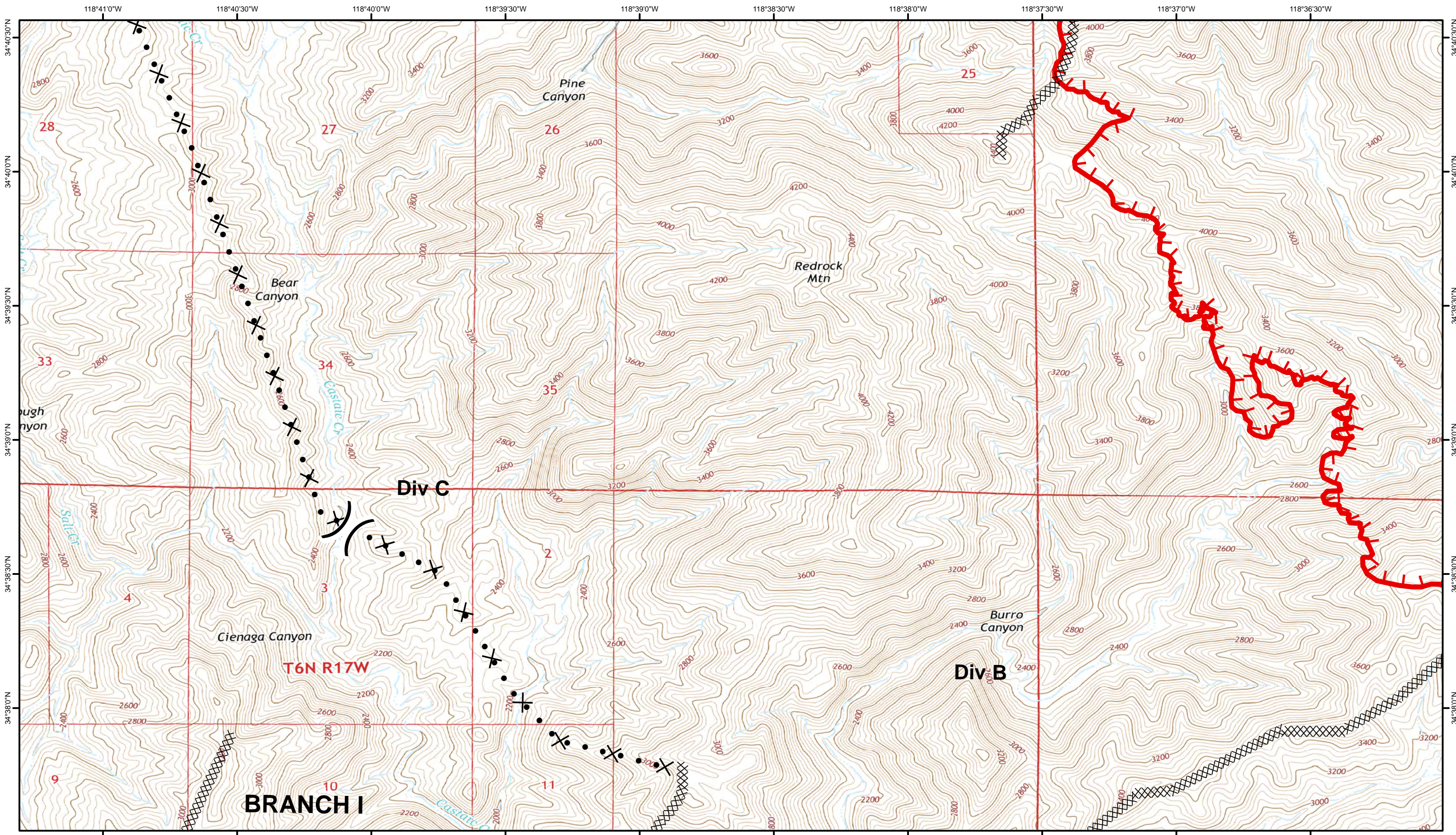



 1:24,000
 1 inch = 0.38 miles




Lake Fire
CA-ANF-003273
IAP
August 21, 2020 Day

- | | | | |
|---------------------|-------------------------|----------------------------|---------------------------|
| ● Drop Point |) Division Break | Uncontrolled Fire Edge | — Planned Fire Line |
| ● Helispot | Branch Break | — Contained Line | ● Planned Secondary Line |
| ◆ Dip Site | ▣ Incident Command Post | XXXX Completed Dozer Line | — Access or Improved Road |
| 🛒 Retardant/Mud Pit | ☠ Hazard | H - Completed Hand Line | Ⓡ Repeater |
| Ⓜ Water Source | ● Other | R - Road as Completed Line | |

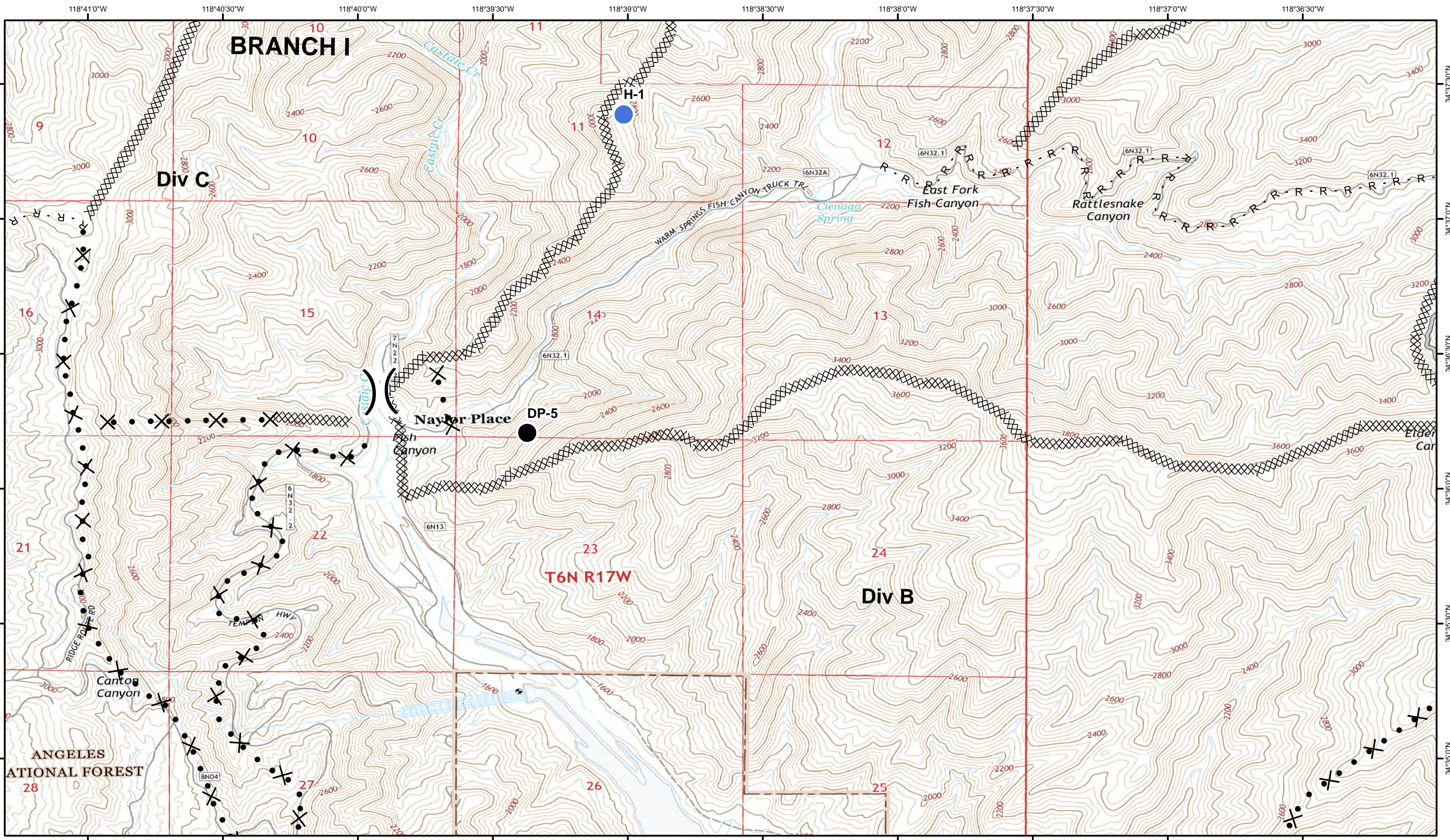




1:24,000
1 inch = 0.38 miles
0 0.25 0.5 1 Miles



Lake Fire
CA-ANF-003273
IAP
August 21, 2020 Day




















- Drop Point
- Helispot
- ◆ Dip Site
- 🛒 Retardant/Mud Pit
- 🌊 Water Source
-) Division Break
- || Branch Break
- 🏠 Incident Command Post
- ☠ Hazard
- Other
- 🔴 Uncontrolled Fire Edge
- ▬ Contained Line
- XXXX Completed Dozer Line
- H - Completed Hand Line
- R - Road as Completed Line
- ▬ Planned Fire Line
- Planned Secondary Line
- Ⓜ Repeater
- ▬ Access or Improved Road

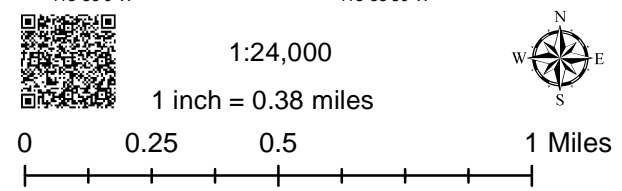
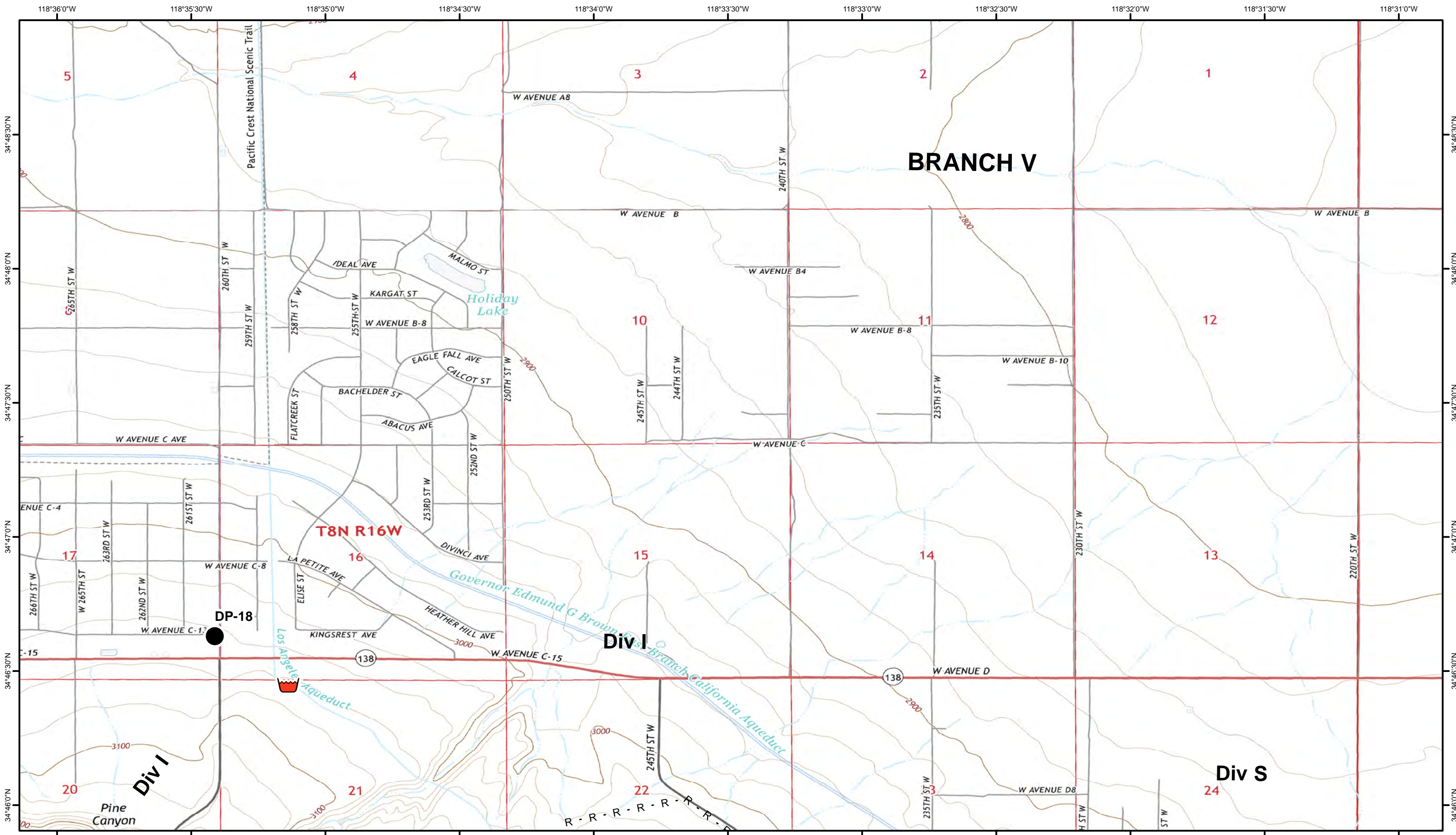



 1:24,000
 1 inch = 0.38 miles




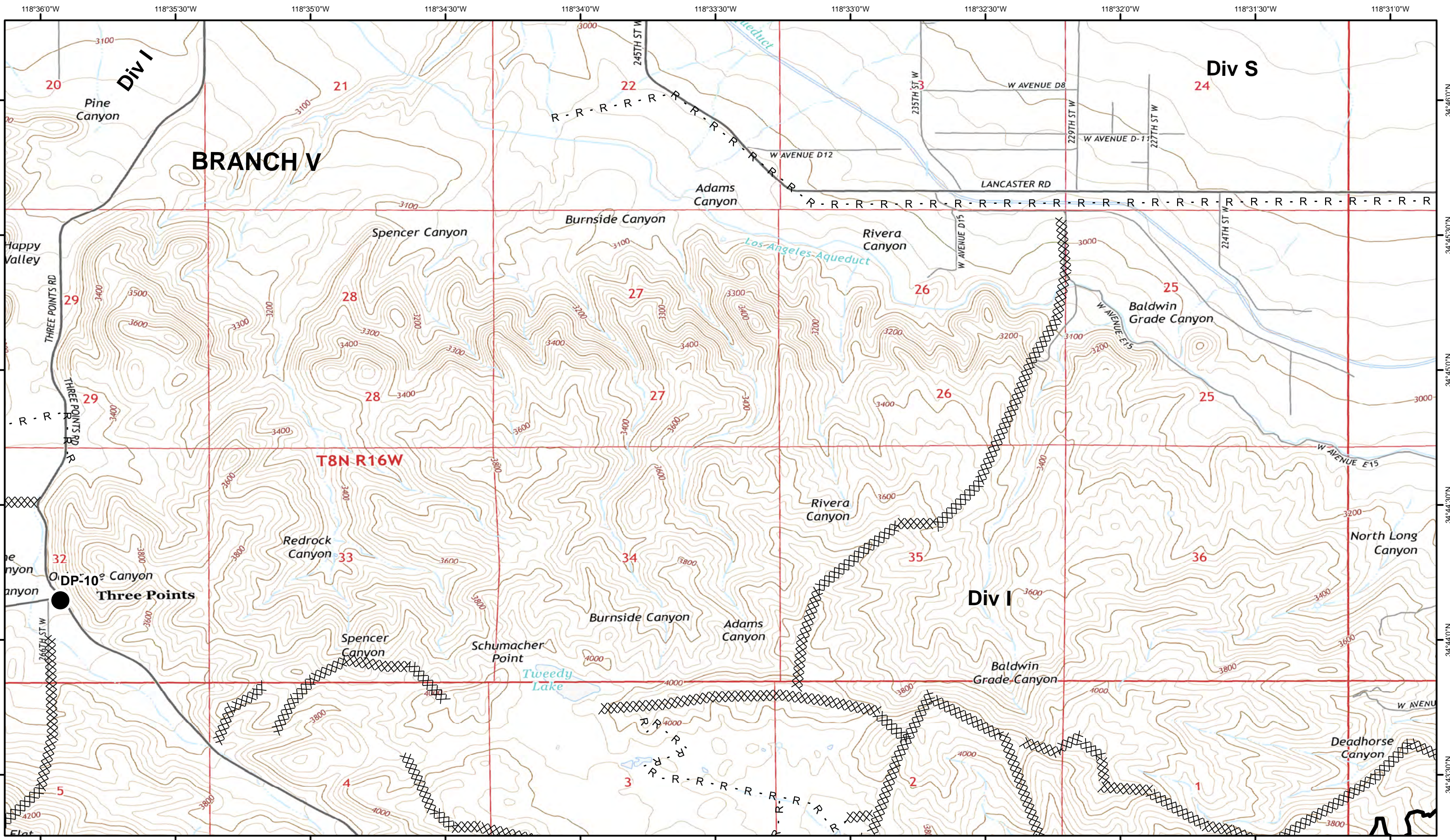
Lake Fire
CA-ANF-003273
IAP
August 21, 2020 Day

-  Drop Point
-  Helispot
-  Dip Site
-  Retardant/Mud Pit
-  Water Source
-  Division Break
-  Branch Break
-  Incident Command Post
-  Hazard
-  Other
-  Uncontrolled Fire Edge
-  Contained Line
-  Completed Dozer Line
-  Completed Hand Line
-  Road as Completed Line
-  Planned Fire Line
-  Planned Secondary Line
-  Access or Improved Road
-  Repeater



Lake Fire
CA-ANF-003273
IAP
August 21, 2020 Day

- | | | | |
|---------------------|-------------------------|----------------------------|---------------------------|
| ● Drop Point |) Division Break | ┌ Uncontrolled Fire Edge | ▬ Planned Fire Line |
| ● Helispot | Branch Break | ▬ Contained Line | ● Planned Secondary Line |
| ◆ Dip Site | ▭ Incident Command Post | XXXX Completed Dozer Line | ▬ Access or Improved Road |
| 🛒 Retardant/Mud Pit | ⚠ Hazard | H - Completed Hand Line | Ⓡ Repeater |
| Ⓜ Water Source | ● Other | R - Road as Completed Line | |



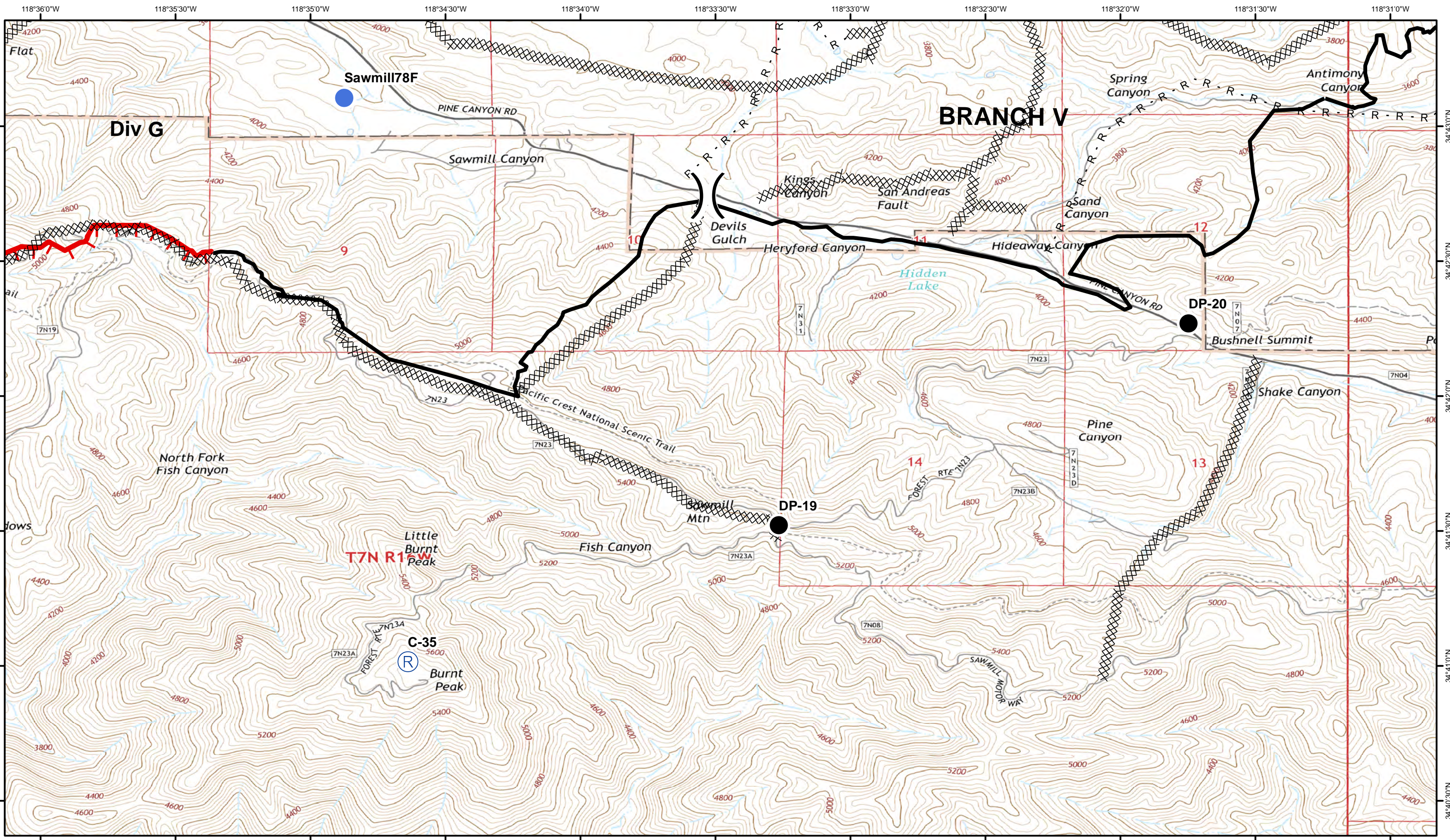
1:24,000
1 inch = 0.38 miles

0 0.25 0.5 1 Miles



Lake Fire
CA-ANF-003273
IAP
August 21, 2020 Day

- Drop Point
- Helispot
- ◆ Dip Site
- 🛒 Retardant/Mud Pit
- 🚰 Water Source
- ⎓ Division Break
- ⎓ Branch Break
- 🚒 Incident Command Post
- ☠ Hazard
- Other
- 🔴 Uncontrolled Fire Edge
- ▬ Contained Line
- ⊗ Completed Dozer Line
- H - Completed Hand Line
- R - Road as Completed Line
- ▬ Planned Fire Line
- Planned Secondary Line
- Ⓜ Access or Improved Road
- Ⓜ Repeater



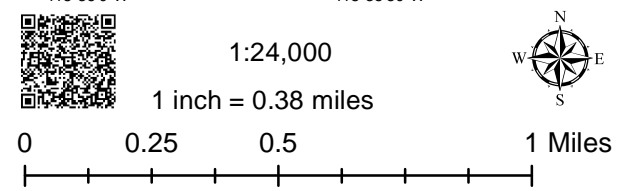
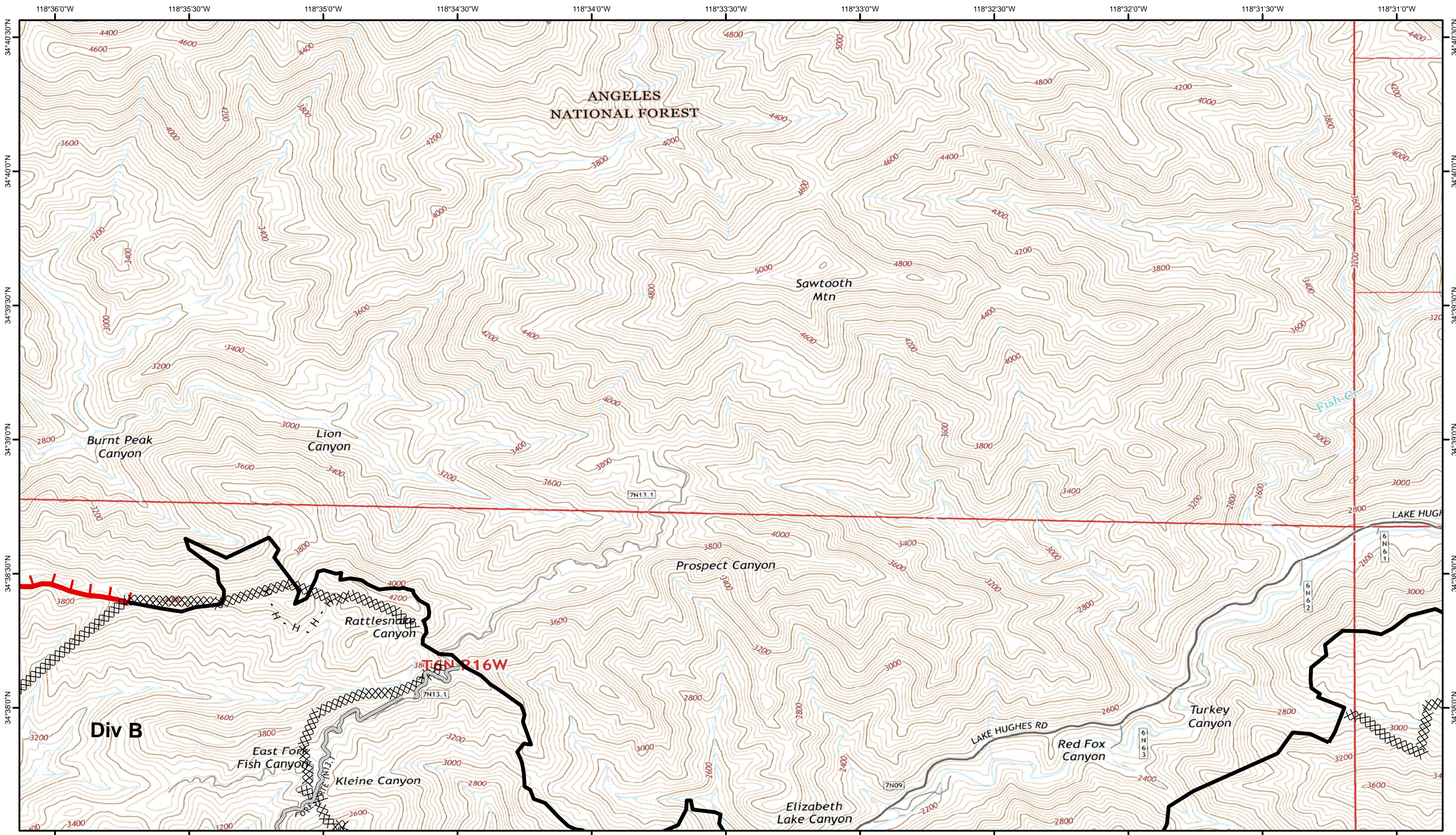
1:24,000
1 inch = 0.38 miles

0 0.25 0.5 1 Miles



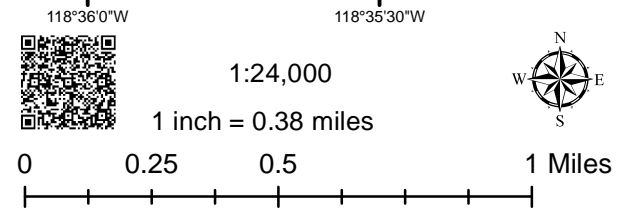
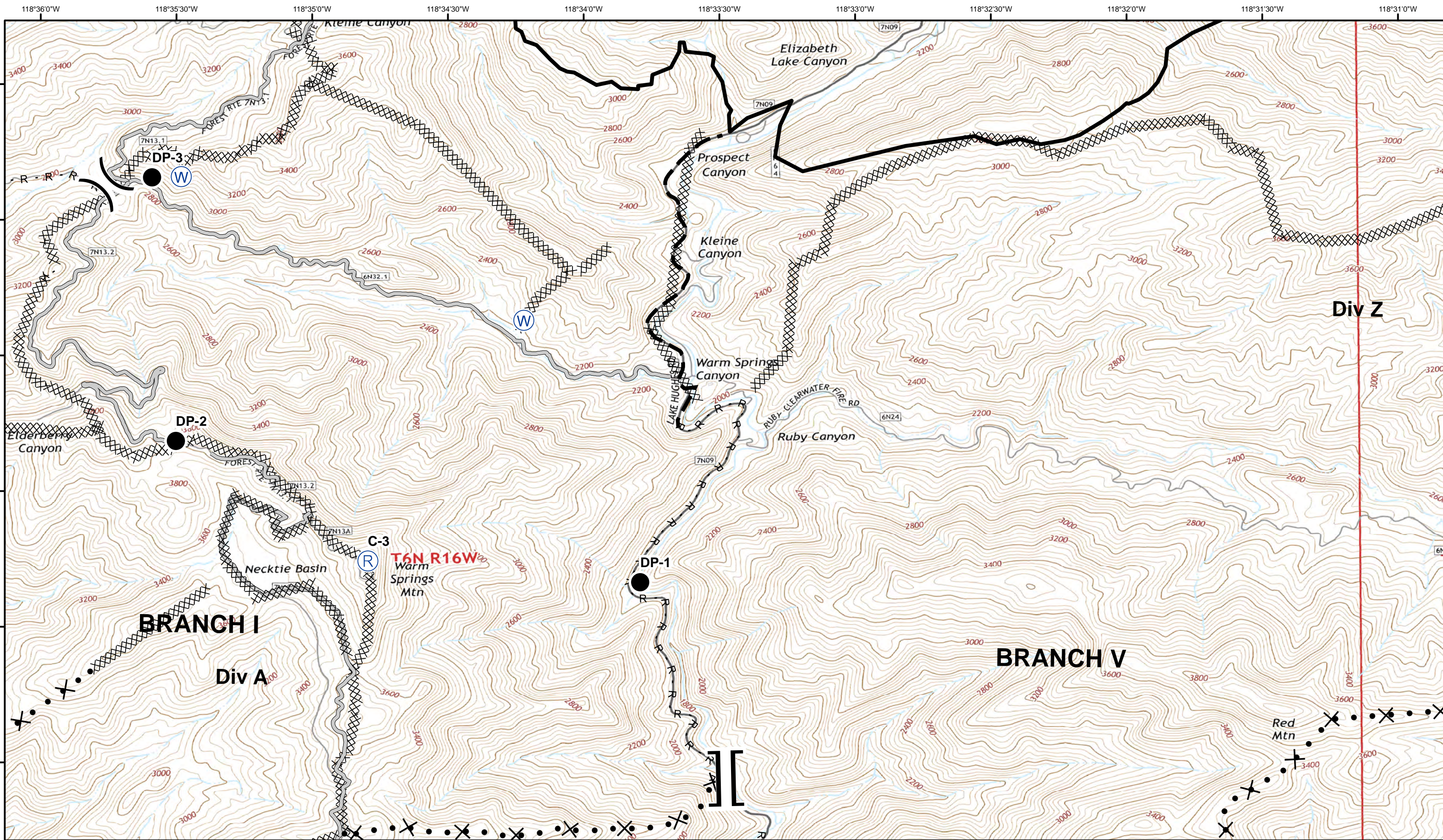
Lake Fire
CA-ANF-003273
IAP
August 21, 2020 Day

- Drop Point
- Helispot
- ◆ Dip Site
- 🛒 Retardant/Mud Pit
- 🚰 Water Source
-) Division Break
- || Branch Break
- 📍 Incident Command Post
- ☠ Hazard
- Other
- 🔴 Uncontrolled Fire Edge
- ▬ Contained Line
- ▬ Completed Dozer Line
- H - Completed Hand Line
- R - Road as Completed Line
- ▬ Planned Fire Line
- Planned Secondary Line
- Ⓡ Repeater
- ▬ Access or Improved Road



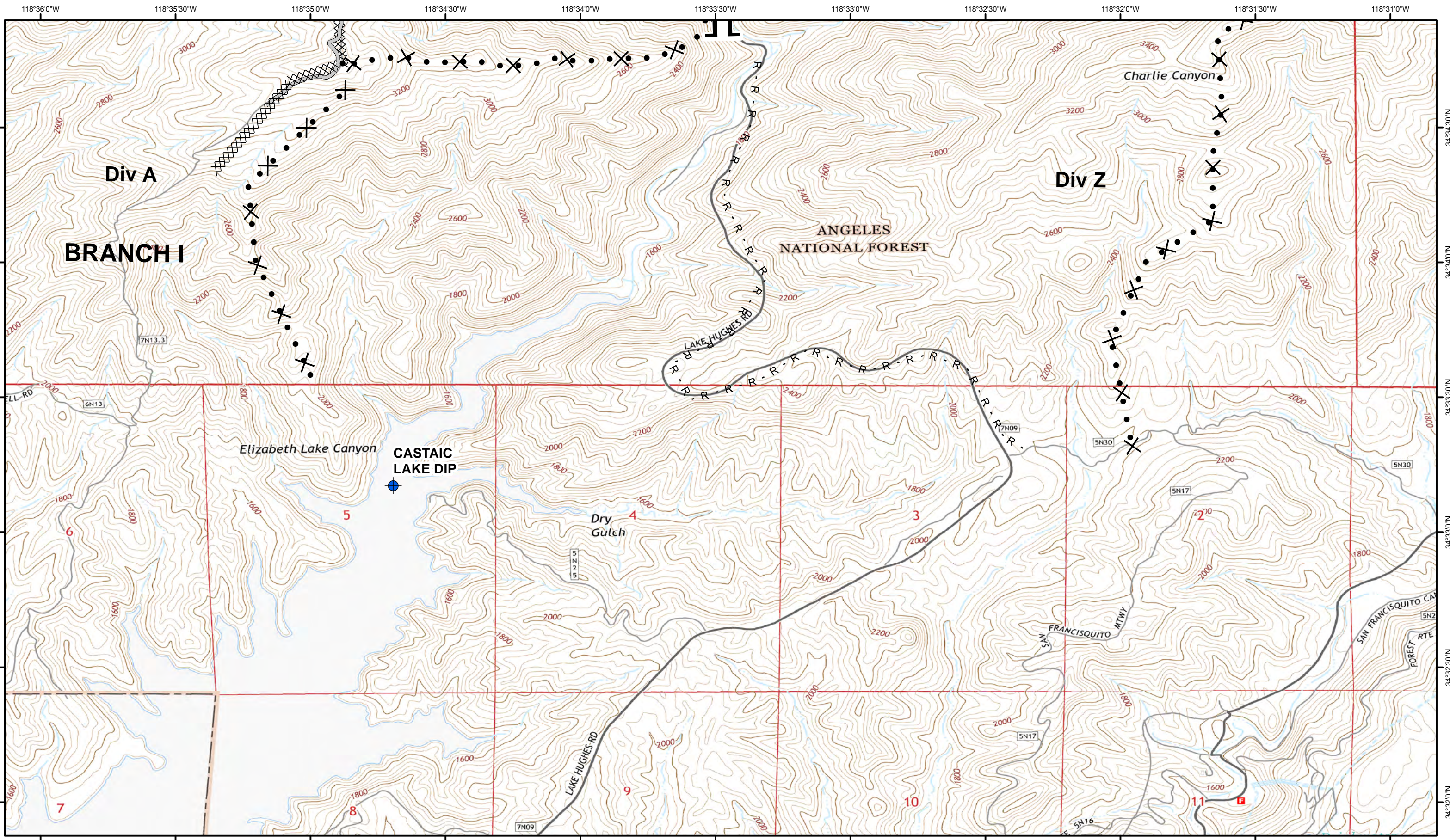
Lake Fire
CA-ANF-003273
IAP
August 21, 2020 Day

- Drop Point
- Helispot
- ◆ Dip Site
- 🛒 Retardant/Mud Pit
- Ⓜ Water Source
- ⎓ Division Break
- ⎓ Branch Break
- 📍 Incident Command Post
- ☠ Hazard
- Other
- 🔴 Uncontrolled Fire Edge
- ⬛ Contained Line
- ⊗ Completed Dozer Line
- H - Completed Hand Line
- R - Road as Completed Line
- ⬛ Planned Fire Line
- Planned Secondary Line
- Ⓜ Access or Improved Road
- Ⓜ Repeater



Lake Fire
CA-ANF-003273
IAP
August 21, 2020 Day

- | | | | |
|-------------------|-----------------------|------------------------|-------------------------|
| Drop Point | Division Break | Uncontrolled Fire Edge | Planned Fire Line |
| Helispot | Branch Break | Contained Line | Planned Secondary Line |
| Dip Site | Incident Command Post | Completed Dozer Line | Access or Improved Road |
| Retardant/Mud Pit | Hazard | Completed Hand Line | Repeater |
| Water Source | Other | Road as Completed Line | |



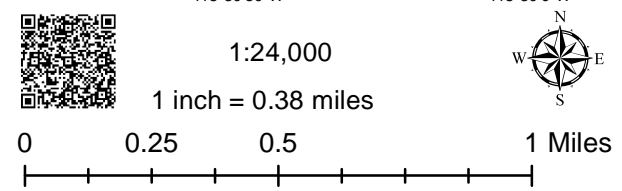
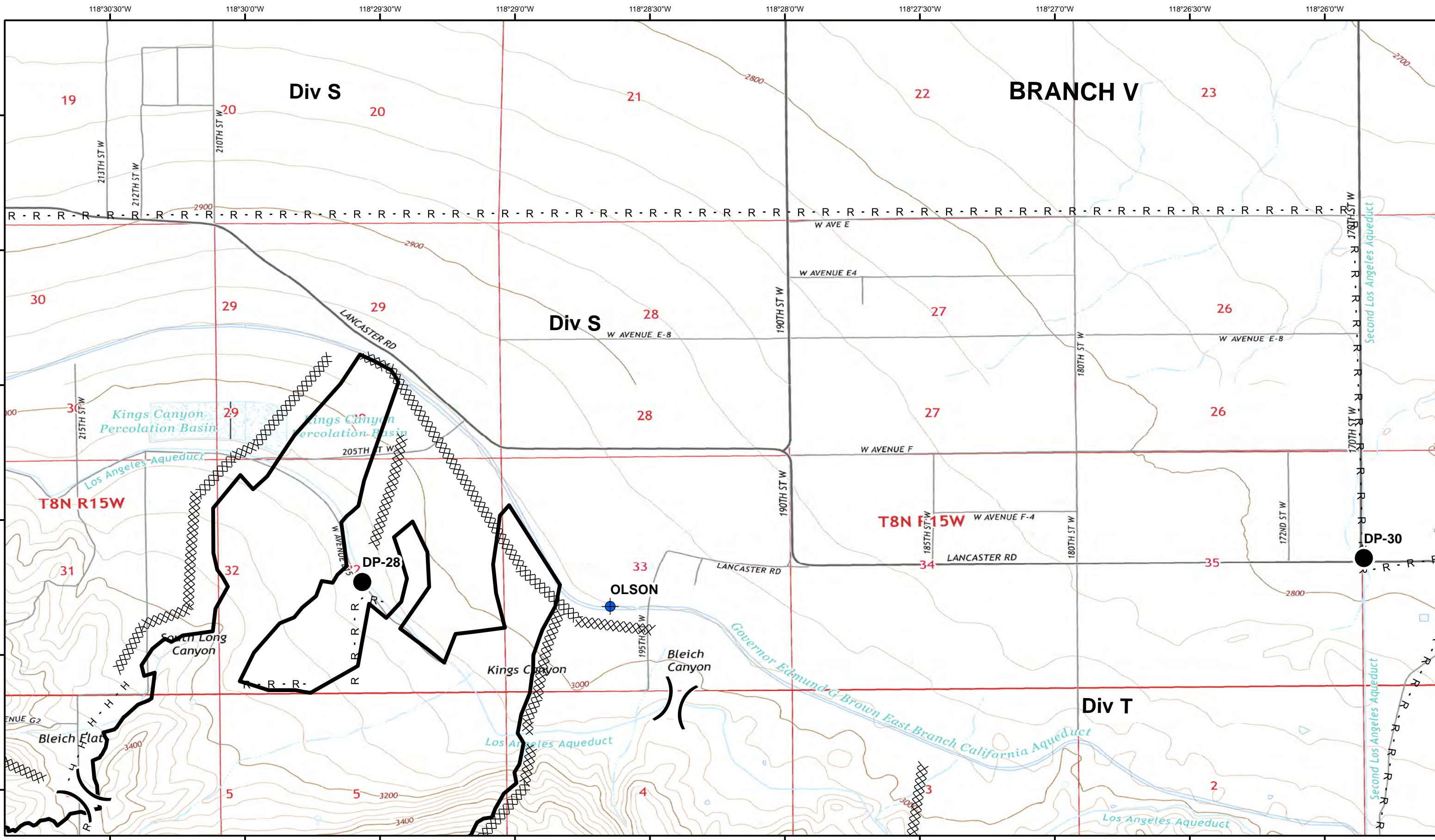
1:24,000
1 inch = 0.38 miles

0 0.25 0.5 1 Miles



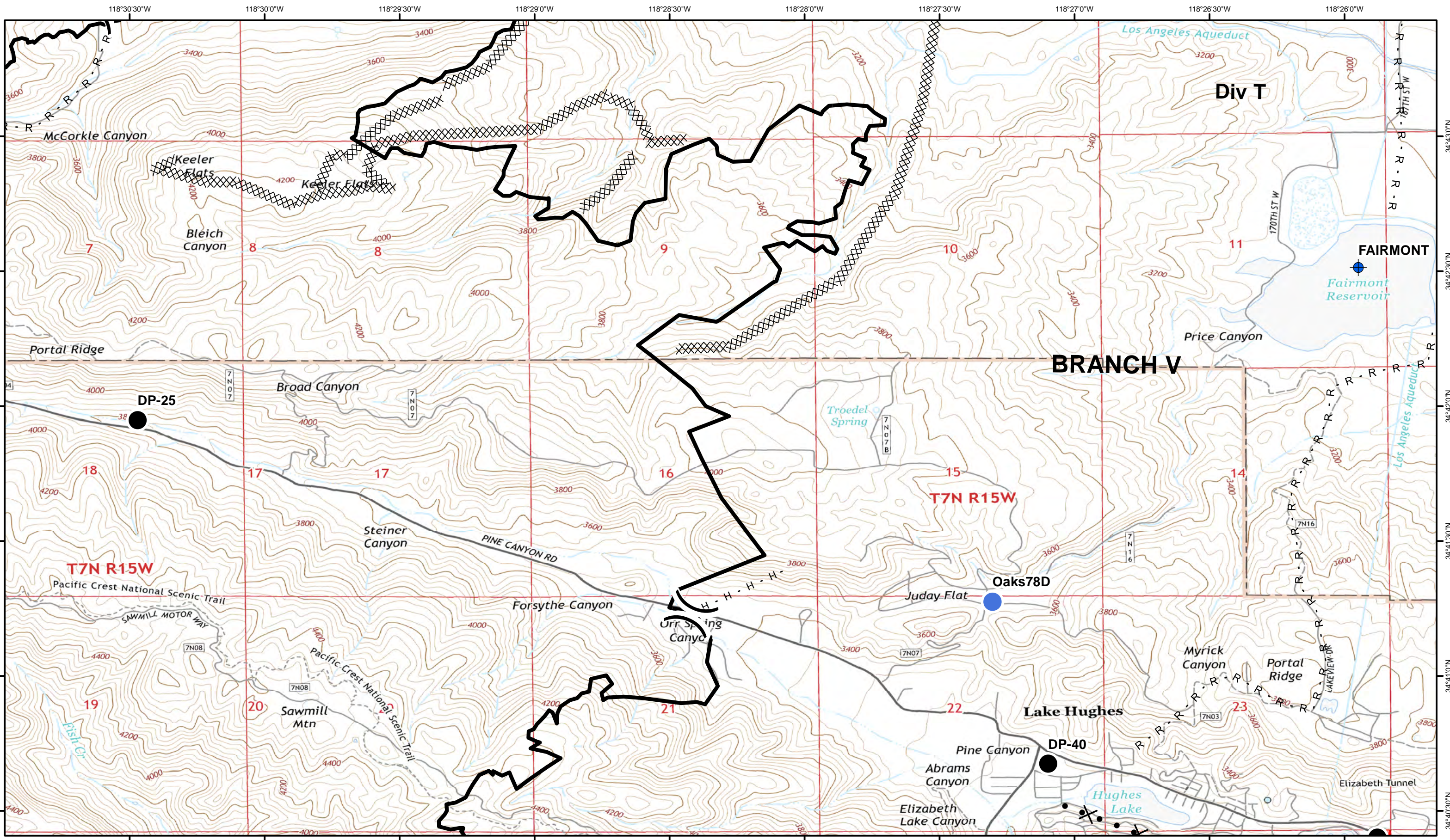
Lake Fire
CA-ANF-003273
IAP
August 21, 2020 Day



- Drop Point
- Helispot
- ◆ Dip Site
- 🛒 Retardant/Mud Pit
- 🌊 Water Source
- ⎓ Division Break
- ⎓ Branch Break
- 📍 Incident Command Post
- ⚠ Hazard
- ⊙ Other
- 🔴 Uncontrolled Fire Edge
- ▬ Contained Line
- XXXX Completed Dozer Line
- H - Completed Hand Line
- R - Road as Completed Line
- ▬ Planned Fire Line
- Planned Secondary Line
- Ⓡ Repeater
- ▬ Access or Improved Road



Lake Fire
CA-ANF-003273
IAP
August 21, 2020 Day

- | | | | |
|---------------------|-------------------------|----------------------------|---------------------------|
| ● Drop Point |) (Division Break | ▬ Uncontrolled Fire Edge | ▬ Planned Fire Line |
| ● Helispot | Branch Break | ▬ Contained Line | ● Planned Secondary Line |
| ◆ Dip Site | ▬ Incident Command Post | XXXX Completed Dozer Line | ▬ Access or Improved Road |
| 🛒 Retardant/Mud Pit | ⚠ Hazard | H - Completed Hand Line | Ⓡ Repeater |
| Ⓜ Water Source | ● Other | R - Road as Completed Line | |


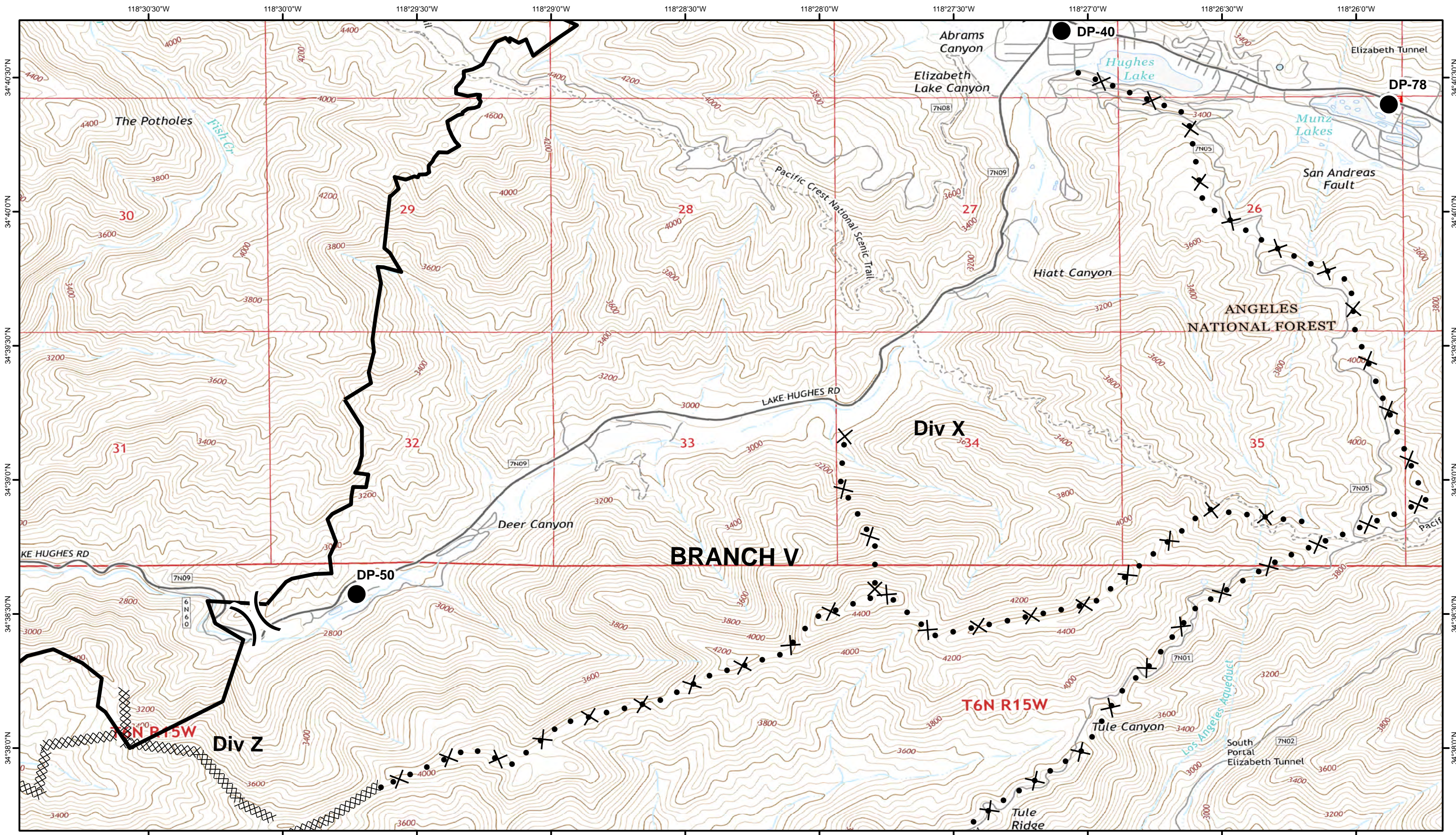



 1:24,000
 1 inch = 0.38 miles




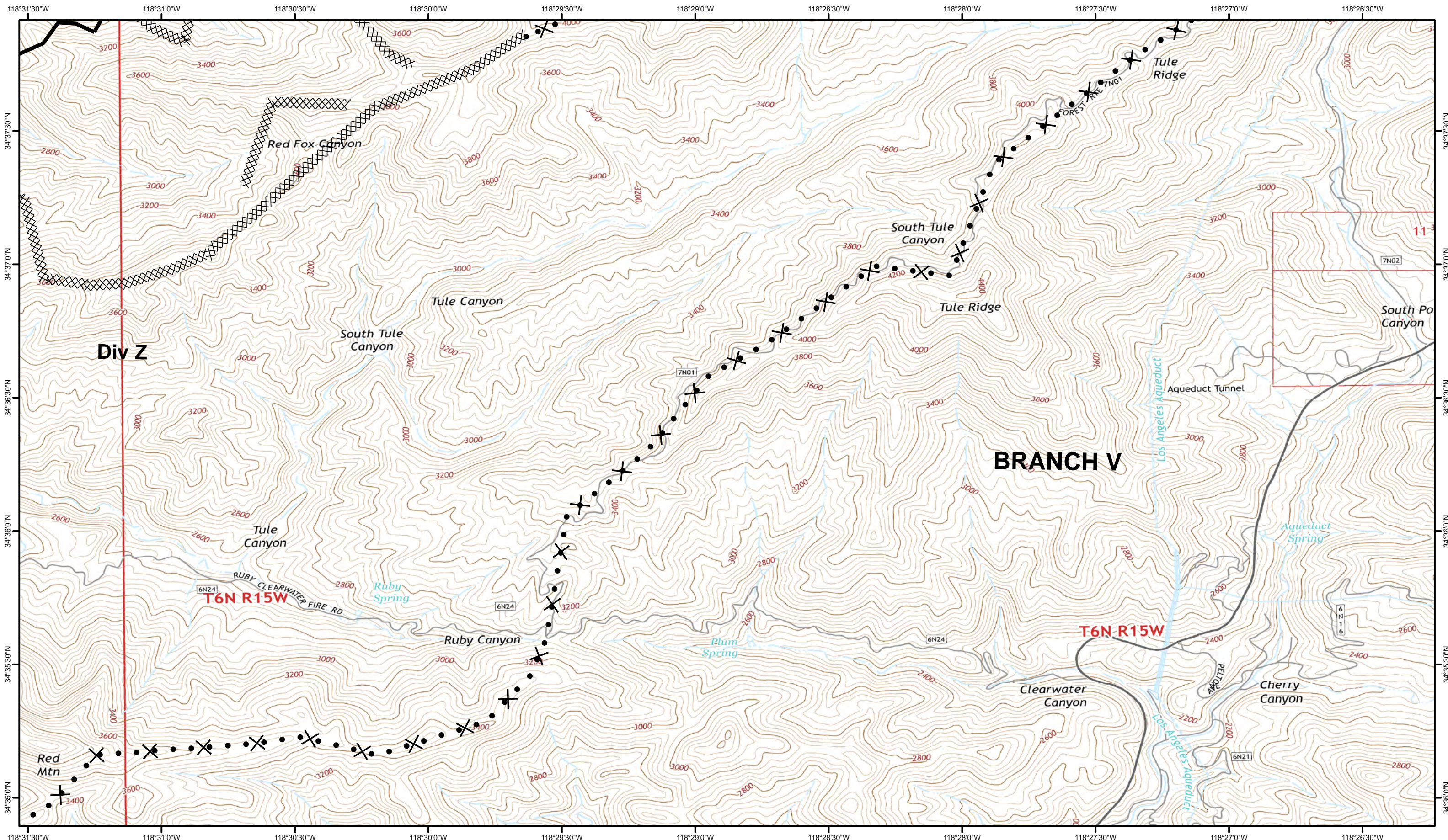
Lake Fire
CA-ANF-003273
IAP
August 21, 2020 Day

- | | | | |
|---------------------|-------------------------|----------------------------|---------------------------|
| ● Drop Point |) Division Break | Uncontrolled Fire Edge | ■ Planned Fire Line |
| ● Helispot | Branch Break | — Contained Line | ● Planned Secondary Line |
| ◆ Dip Site | ▣ Incident Command Post | XXXX Completed Dozer Line | — Access or Improved Road |
| 🛒 Retardant/Mud Pit | ⚠ Hazard | H - Completed Hand Line | Ⓡ Repeater |
| Ⓜ Water Source | ● Other | R - Road as Completed Line | |



Lake Fire
CA-ANF-003273
IAP
August 21, 2020 Day

- Drop Point
- Helispot
- ⊕ Dip Site
- 🛒 Retardant/Mud Pit
- 🚰 Water Source
- ⎓ Division Break
- ⎓ Branch Break
- 🏠 Incident Command Post
- ⚠ Hazard
- ⊙ Other
- 🔴 Uncontrolled Fire Edge
- Contained Line
- ⊗ Completed Dozer Line
- ⊗ Completed Hand Line
- Road as Completed Line
- Planned Fire Line
- Planned Secondary Line
- Ⓜ Access or Improved Road
- Ⓜ Repeater



1:24,000
1 inch = 0.38 miles

0 0.25 0.5 1 Miles



Lake Fire
CA-ANF-003273
IAP
August 21, 2020 Day

- Drop Point
- Helispot
- ◆ Dip Site
- 🛒 Retardant/Mud Pit
- Ⓜ Water Source
-) Division Break
- || Branch Break
- 🏠 Incident Command Post
- ☠ Hazard
- Other
- 🔴 Uncontrolled Fire Edge
- ⬜ Contained Line
- XXXX Completed Dozer Line
- H - Completed Hand Line
- R - Road as Completed Line
- Planned Fire Line
- Planned Secondary Line
- Ⓜ Access or Improved Road
- Ⓜ Repeater