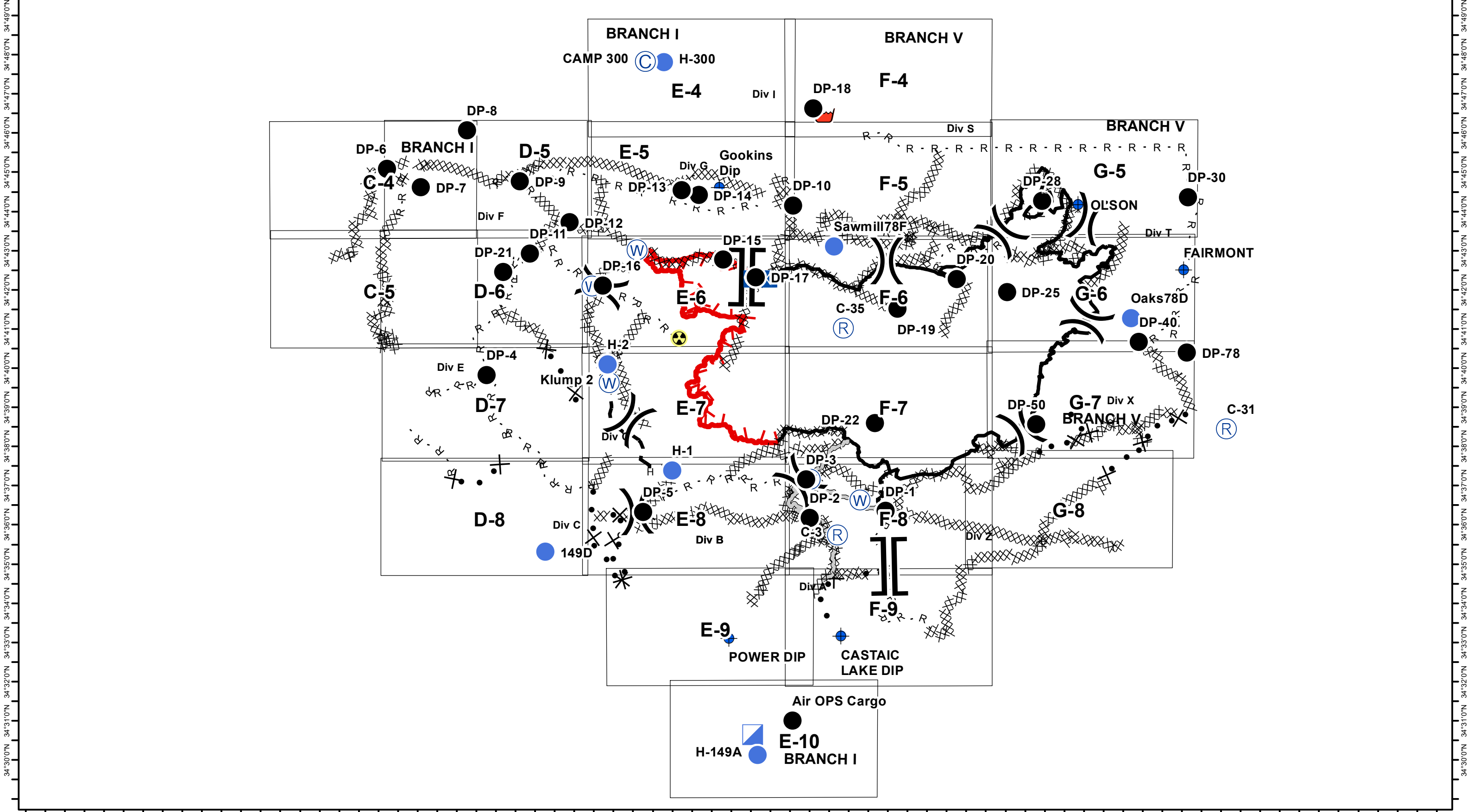


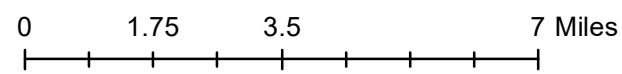
118°55'30"W 118°54'0"W 118°52'30"W 118°51'0"W 118°49'30"W 118°48'0"W 118°46'30"W 118°45'0"W 118°43'30"W 118°42'0"W 118°40'30"W 118°39'0"W 118°37'30"W 118°36'0"W 118°34'30"W 118°33'0"W 118°31'30"W 118°30'0"W 118°28'30"W 118°27'0"W 118°25'30"W 118°24'0"W 118°22'30"W 118°21'0"W 118°19'30"W



118°55'30"W 118°54'0"W 118°52'30"W 118°51'0"W 118°49'30"W 118°48'0"W 118°46'30"W 118°45'0"W 118°43'30"W 118°42'0"W 118°40'30"W 118°39'0"W 118°37'30"W 118°36'0"W 118°34'30"W 118°33'0"W 118°31'30"W 118°30'0"W 118°28'30"W 118°27'0"W 118°25'30"W 118°24'0"W 118°22'30"W 118°21'0"W 118°19'30"W



1:165,731
1 inch = 2.62 miles

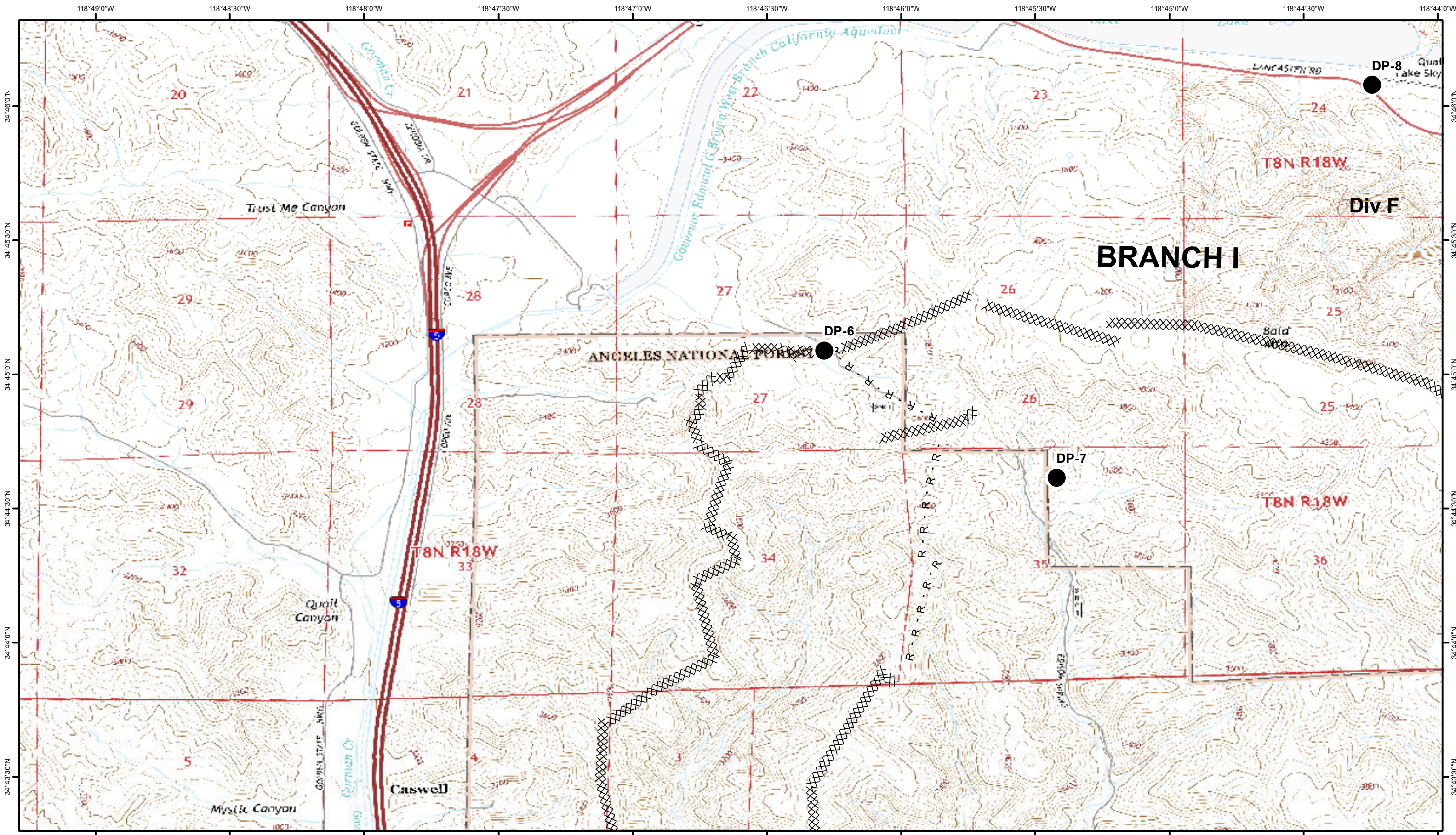



Lake Fire CA-ANF-003273 IAP August 23, 2020 Day

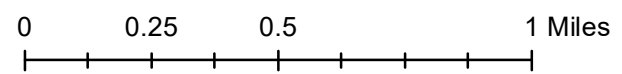

- Drop Point
- Helispot
- ◆ Dip Site
- 🔥 Retardant/Mud Pit
- Ⓜ Water Source
- ✂ Division Break
- ⌋ Branch Break
- 📍 Incident Command Post
- ⚠ Hazard
- Other
- 🔴 Uncontrolled Fire Edge
- ⬜ Contained Line
- ⓧ Completed Dozer Line
- H - Completed Hand Line
- R - Road as Completed Line
- ⬜ Planned Fire Line
- Planned Secondary Line
- ⬜ Access or Improved Road
- Ⓡ Repeater






















IAP Index

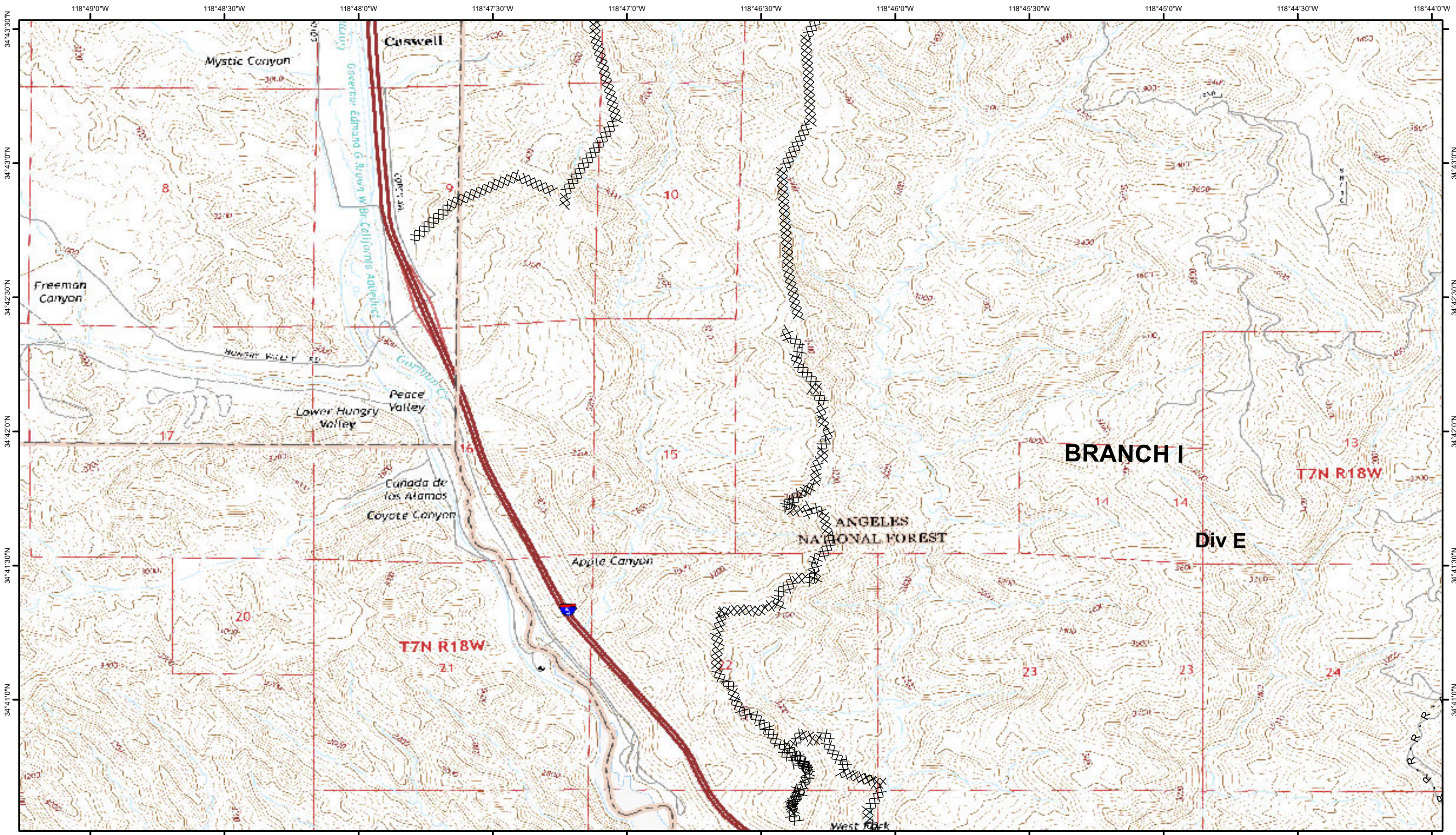




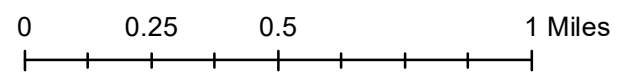
1:24,000
1 inch = 0.38 miles


Lake Fire
CA-ANF-003273
IAP
August 23, 2020 Day

-  Drop Point
-  Helispot
-  Dip Site
-  Retardant/Mud Pit
-  Water Source
-  Division Break
-  Branch Break
-  Incident Command Post
-  Hazard
-  Other
-  Uncontrolled Fire Edge
-  Contained Line
-  Completed Dozer Line
-  Completed Hand Line
-  Road as Completed Line
-  Planned Fire Line
-  Planned Secondary Line
-  Access or Improved Road
-  Repeater

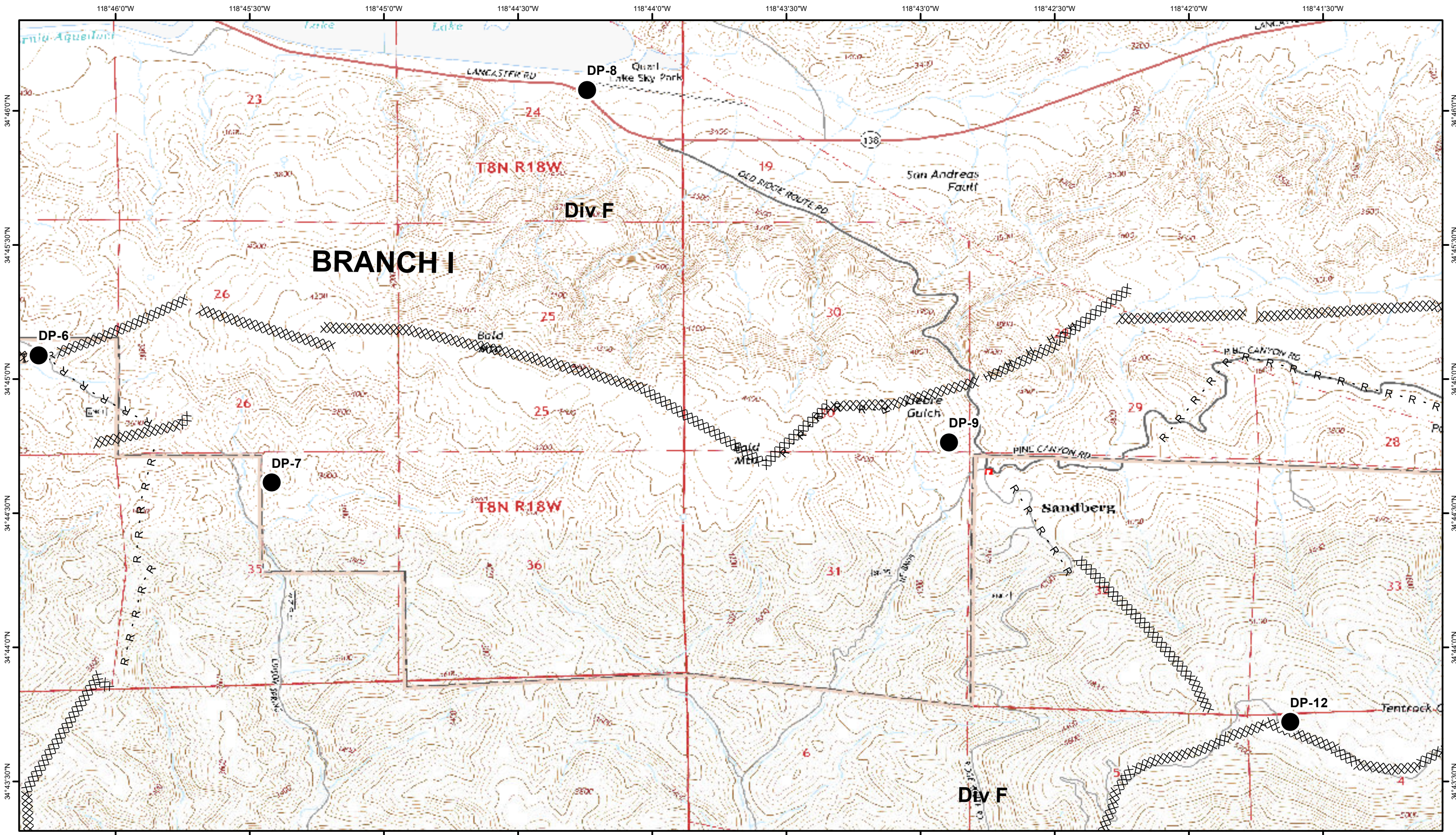



 1:24,000
 1 inch = 0.38 miles




Lake Fire
CA-ANF-003273
IAP
August 23, 2020 Day

- | | | | |
|-------------------|-----------------------|------------------------|-------------------------|
| Drop Point | Division Break | Uncontrolled Fire Edge | Planned Fire Line |
| Helispot | Branch Break | Contained Line | Planned Secondary Line |
| Dip Site | Incident Command Post | Completed Dozer Line | Access or Improved Road |
| Retardant/Mud Pit | Hazard | Completed Hand Line | Repeater |
| Water Source | Other | Road as Completed Line | |




BRANCH I

Div F

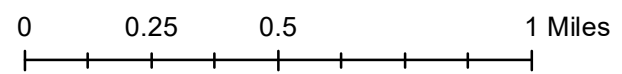

T8N R18W

T8N R18W



















Div F

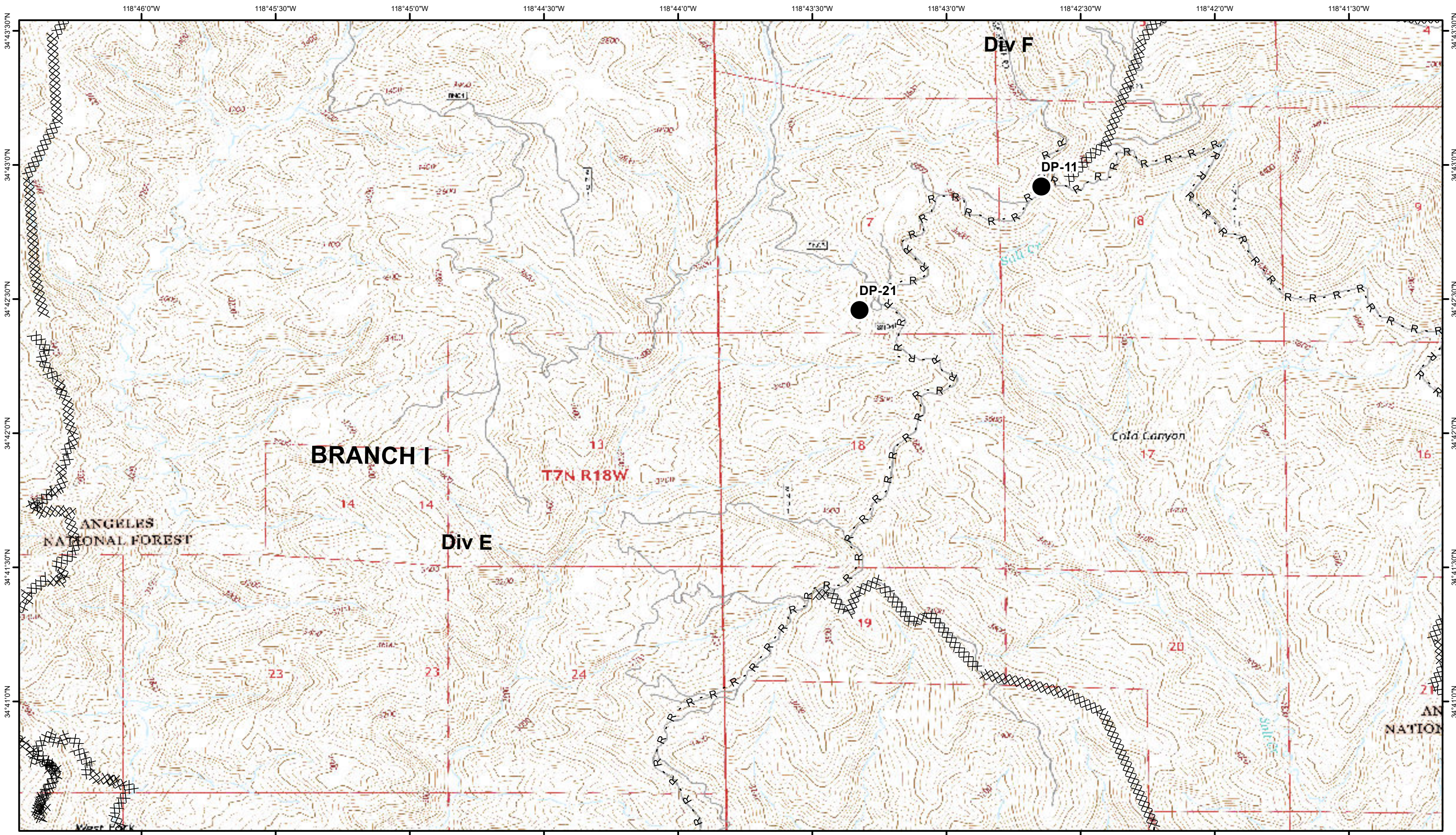



1:24,000
1 inch = 0.38 miles

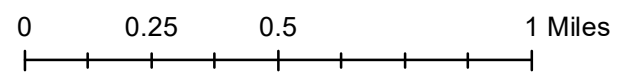





Lake Fire
CA-ANF-003273
IAP
August 23, 2020 Day

-  Drop Point
-  Hellsport
-  Dip Site
-  Retardant/Mud Pit
-  Water Source
-  Division Break
-  Branch Break
-  Incident Command Post
-  Hazard
-  Other
-  Uncontrolled Fire Edge
-  Completed Dozer Line
-  Completed Hand Line
-  Road as Completed Line
-  Planned Fire Line
-  Planned Secondary Line
-  Access or Improved Road
-  Repeater

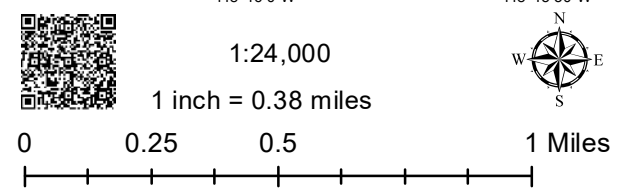
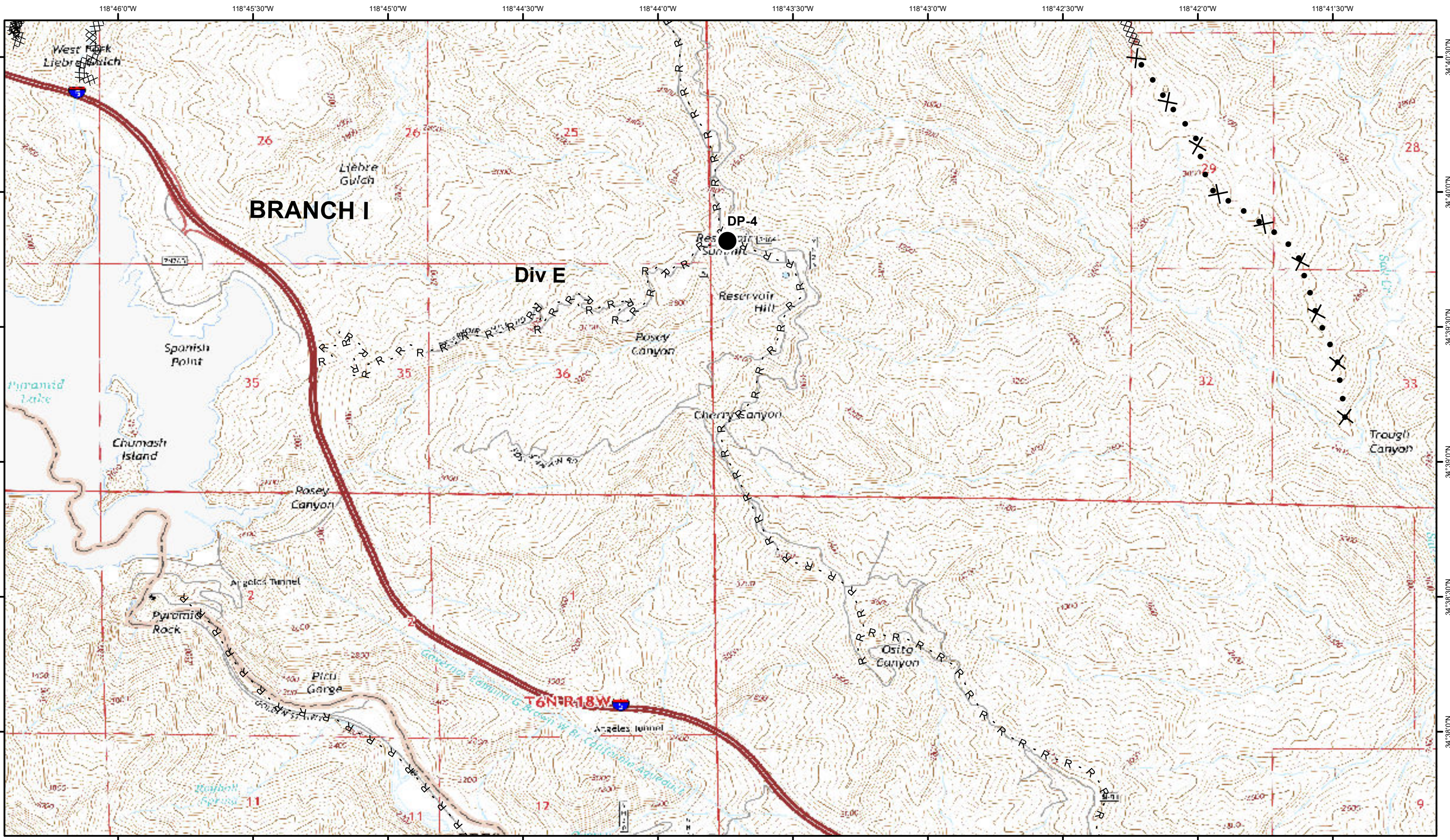



1:24,000
1 inch = 0.38 miles

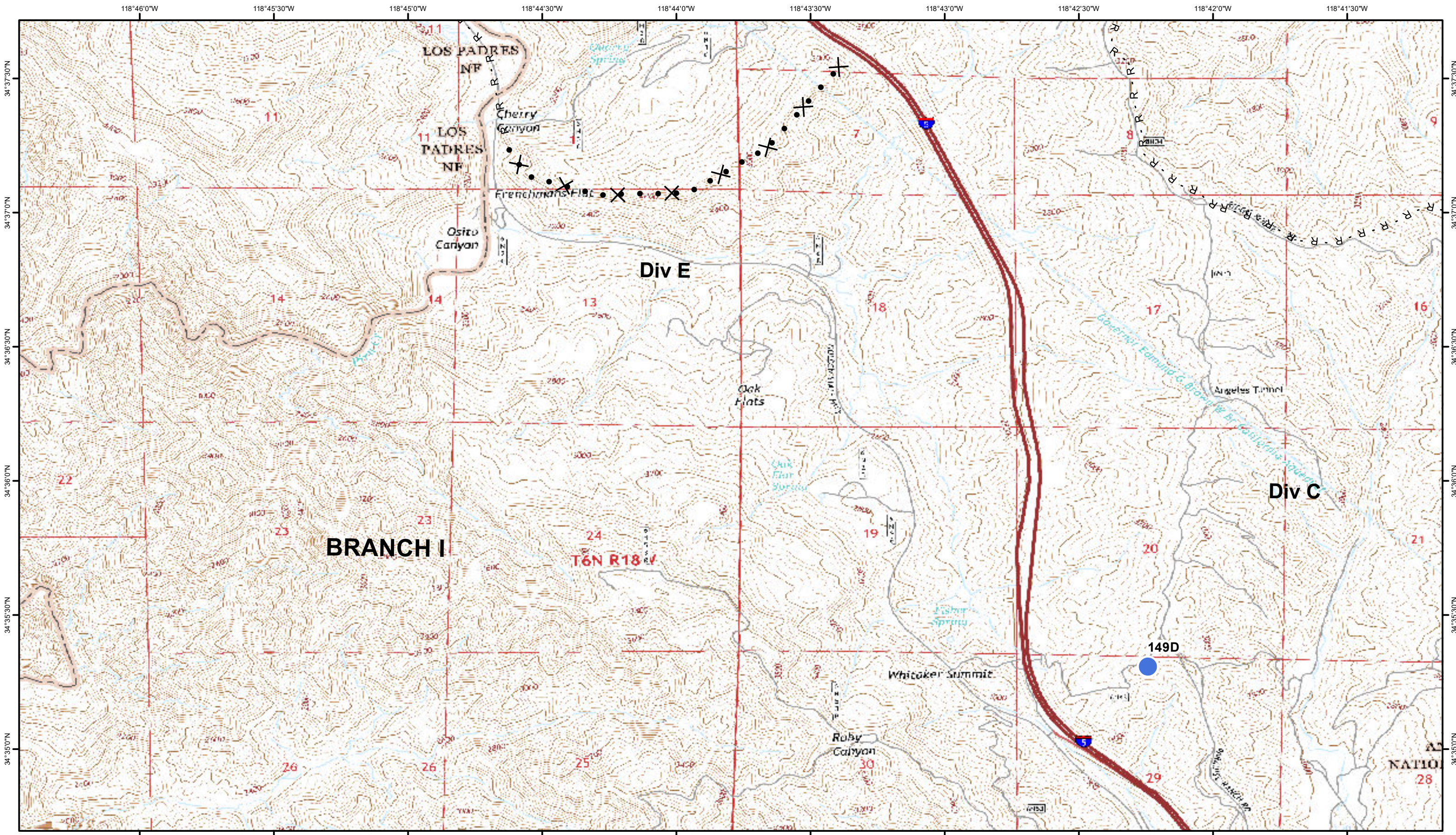


Lake Fire
CA-ANF-003273
IAP
August 23, 2020 Day

- | | | | |
|---------------------|-------------------------|----------------------------|---------------------------|
| ● Drop Point | ⌘ Division Break | — Uncontrolled Fire Edge | — Planned Fire Line |
| ● Helispot | ⌘ Branch Break | — Contained Line | ● Planned Secondary Line |
| ◆ Dip Site | ⌘ Incident Command Post | ⊗ Completed Dozer Line | — Access or Improved Road |
| ⬮ Retardant/Mud Pit | ⚠ Hazard | H - Completed Hand Line | Ⓡ Repeater |
| Ⓜ Water Source | ● Other | R - Road as Completed Line | |

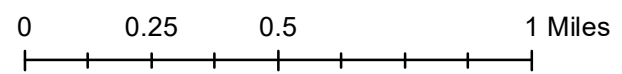



Lake Fire
CA-ANF-003273
IAP
August 23, 2020 Day

- Drop Point
- Helspot
- Dip Site
- Retardant/Mud Pit
- Water Source
- Division Break
- Branch Break
- Incident Command Post
- Hazard
- Other
- Uncontrolled Fire Edge
- Contained Line
- Completed Dozer Line
- Completed Hand Line
- Road as Completed Line
- Planned Fire Line
- Planned Secondary Line
- Access or Improved Road
- Repeater

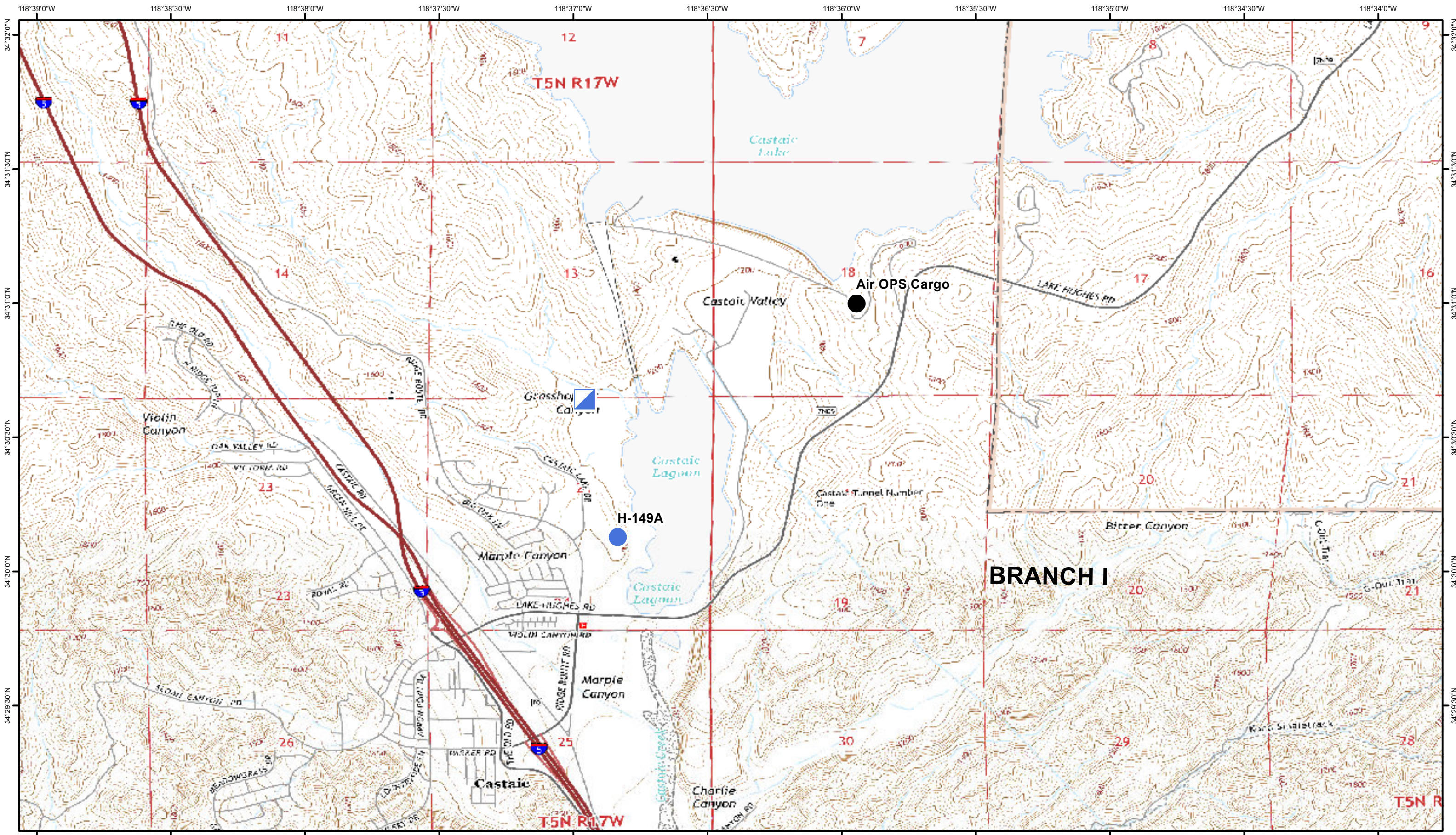



1:24,000
1 inch = 0.38 miles

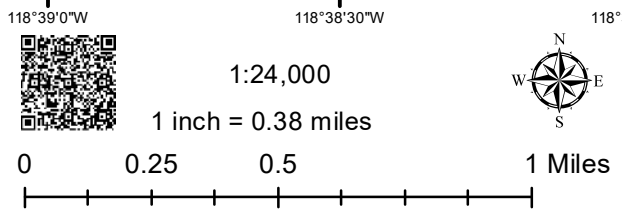




Lake Fire
CA-ANF-003273
IAP
August 23, 2020 Day

- Drop Point
- Hellsport
- ⊕ Dip Site
- ⊕ Retardant/Mud Pit
- ⊕ Water Source
- ⌘ Division Break
- ⌘ Branch Break
- ⌘ Incident Command Post
- ⌘ Hazard
- ⌘ Other
- ⌘ Uncontrolled Fire Edge
- ⌘ Contained Line
- ⌘ Completed Dozer Line
- ⌘ Completed Hand Line
- ⌘ Road as Completed Line
- ⌘ Planned Fire Line
- ⌘ Planned Secondary Line
- ⌘ Access or Improved Road
- Ⓡ Repeater

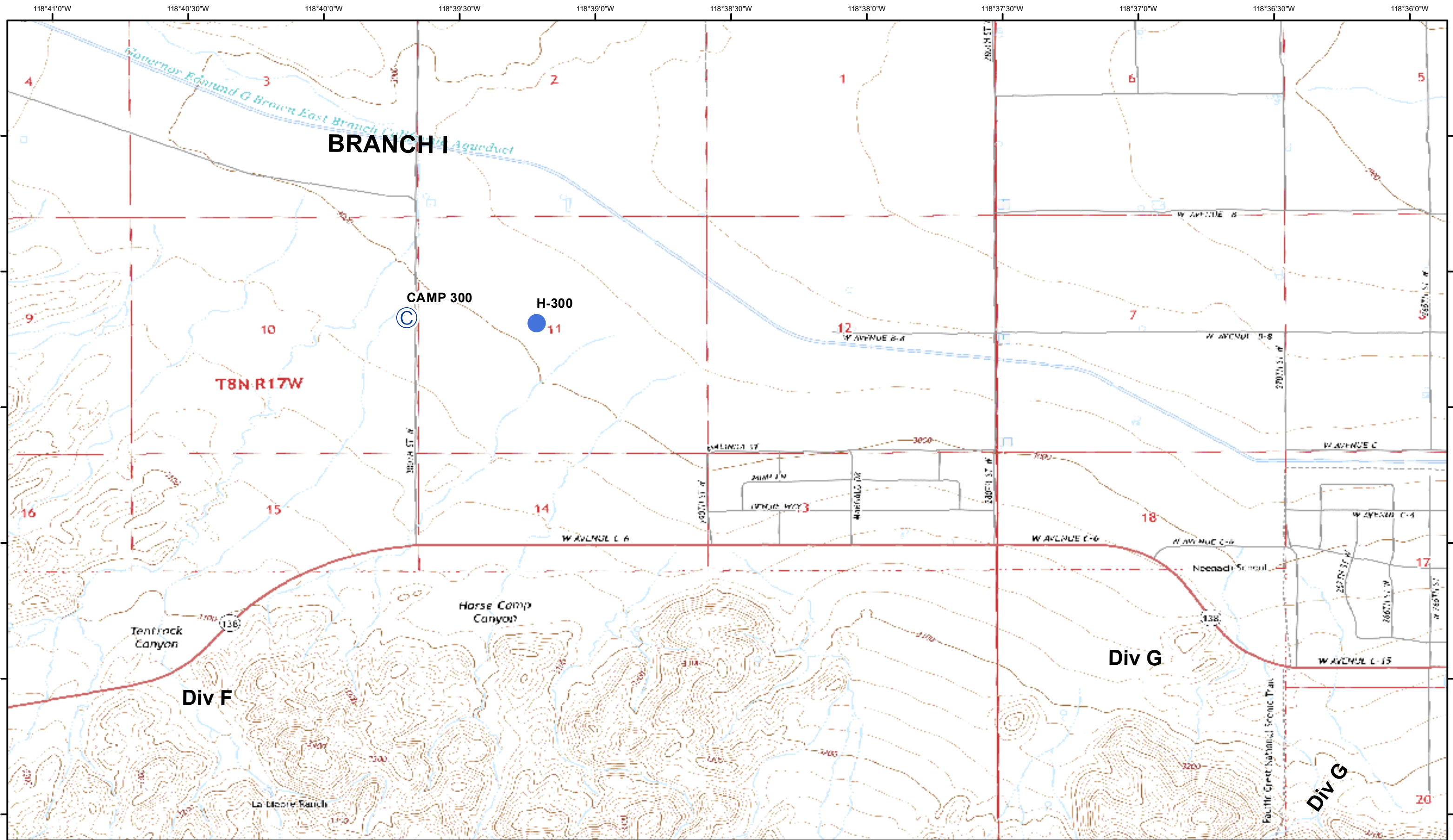



BRANCH I

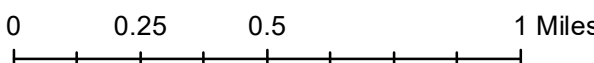



Lake Fire
CA-ANF-003273
IAP
August 23, 2020 Day

- Drop Point
- Helispot
- ◆ Dip Site
- ⬮ Retardant/Mud Pit
- Ⓜ Water Source
- ⋈ Division Break
- ⋈ Branch Break
- Ⓜ Incident Command Post
- ⚠ Hazard
- Other
- Uncontrolled Fire Edge
- Contained Line
- ⊗ Completed Dozer Line
- H - Completed Hand Line
- R - Road as Completed Line
- Planned Fire Line
- Planned Secondary Line
- Access or Improved Road
- Ⓜ Repeater

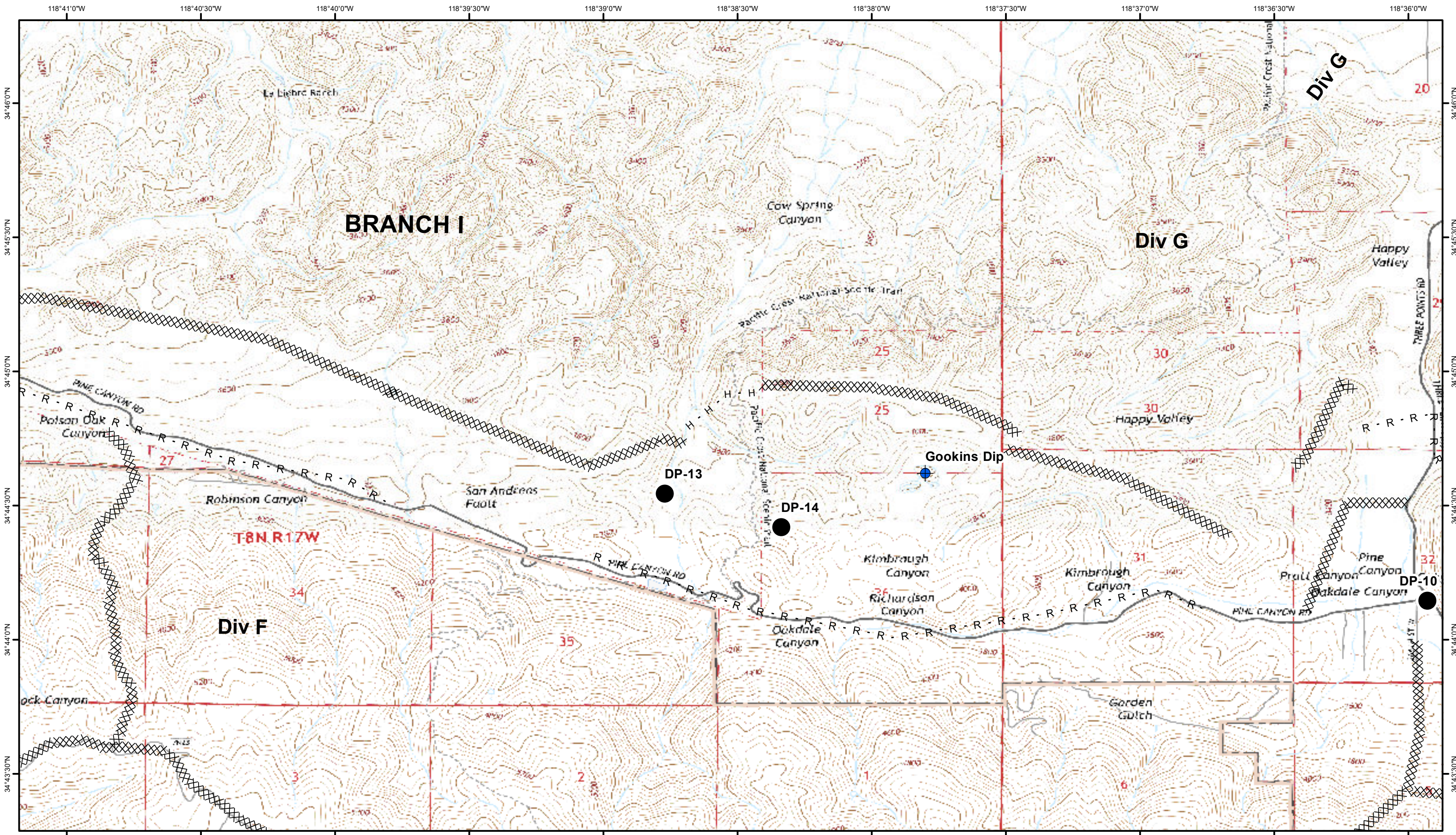



1:24,000
1 inch = 0.38 miles


Lake Fire
CA-ANF-003273
IAP
August 23, 2020 Day

- Drop Point
- Helispot
- ◆ Dip Site
- ⊕ Retardant/Mud Pit
- Ⓜ Water Source
- ⋈ Division Break
- ⋈ Branch Break
- Ⓜ Incident Command Post
- ⚠ Hazard
- Other
- Uncontrolled Fire Edge
- Contained Line
- ⊗ Completed Dozer Line
- H - Completed Hand Line
- R - Road as Completed Line
- Planned Fire Line
- Access or Improved Road
- Ⓜ Repeater



BRANCH I

Div G

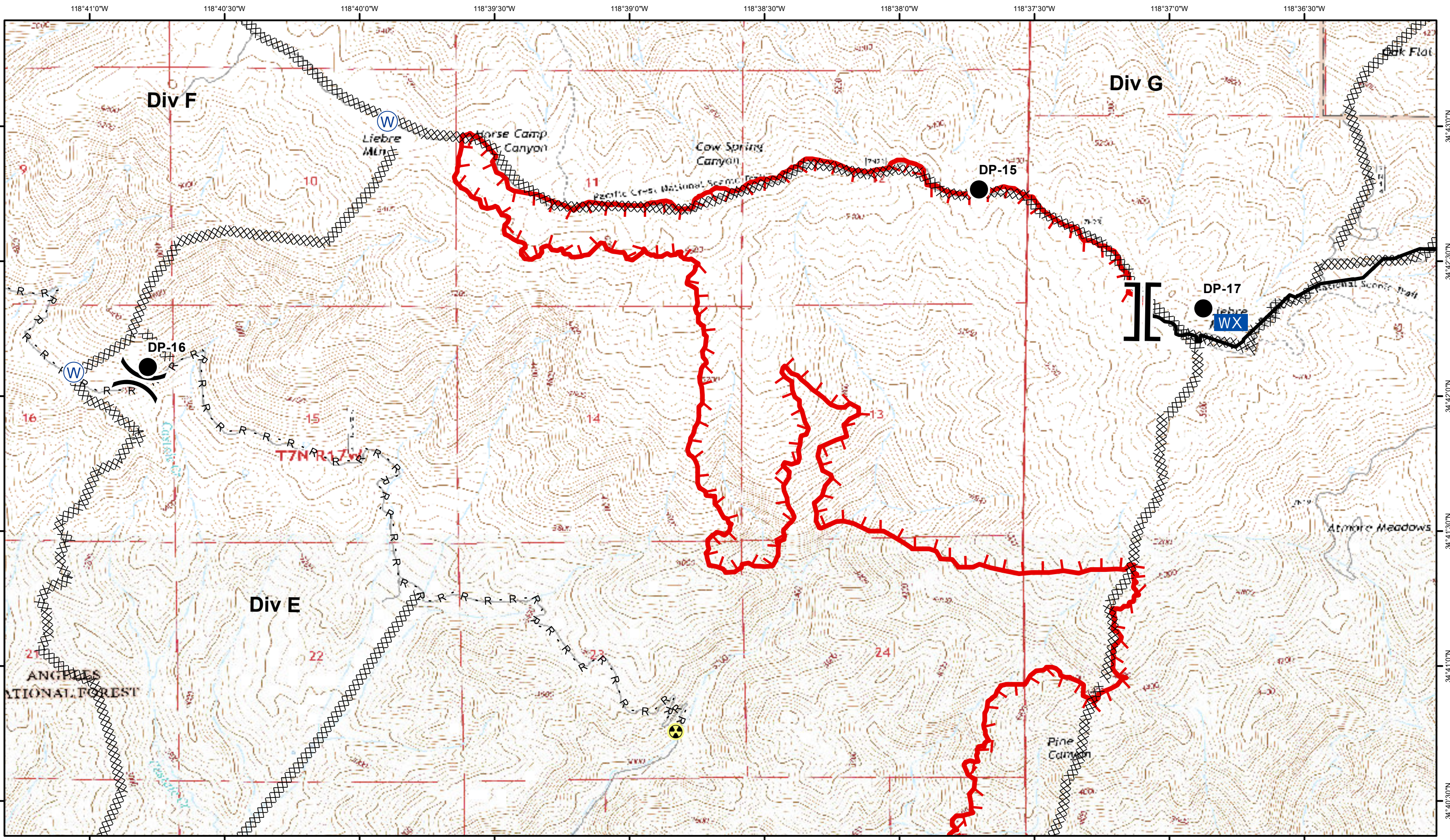
Div F

**Lake Fire
CA-ANF-003273
IAP
August 23, 2020 Day**

1:24,000
1 inch = 0.38 miles



- Drop Point
- Hellsport
- Dip Site
- Retardant/Mud Pit
- Water Source
- Division Break
- Branch Break
- Incident Command Post
- Hazard
- Other
- Uncontrolled Fire Edge
- Contained Line
- Completed Dozer Line
- Completed Hand Line
- Road as Completed Line
- Planned Fire Line
- Planned Secondary Line
- Repeater

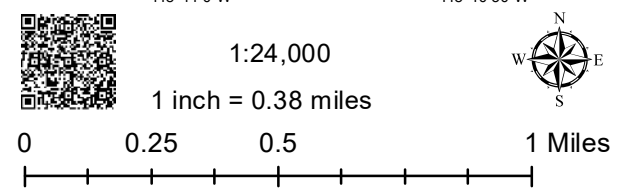
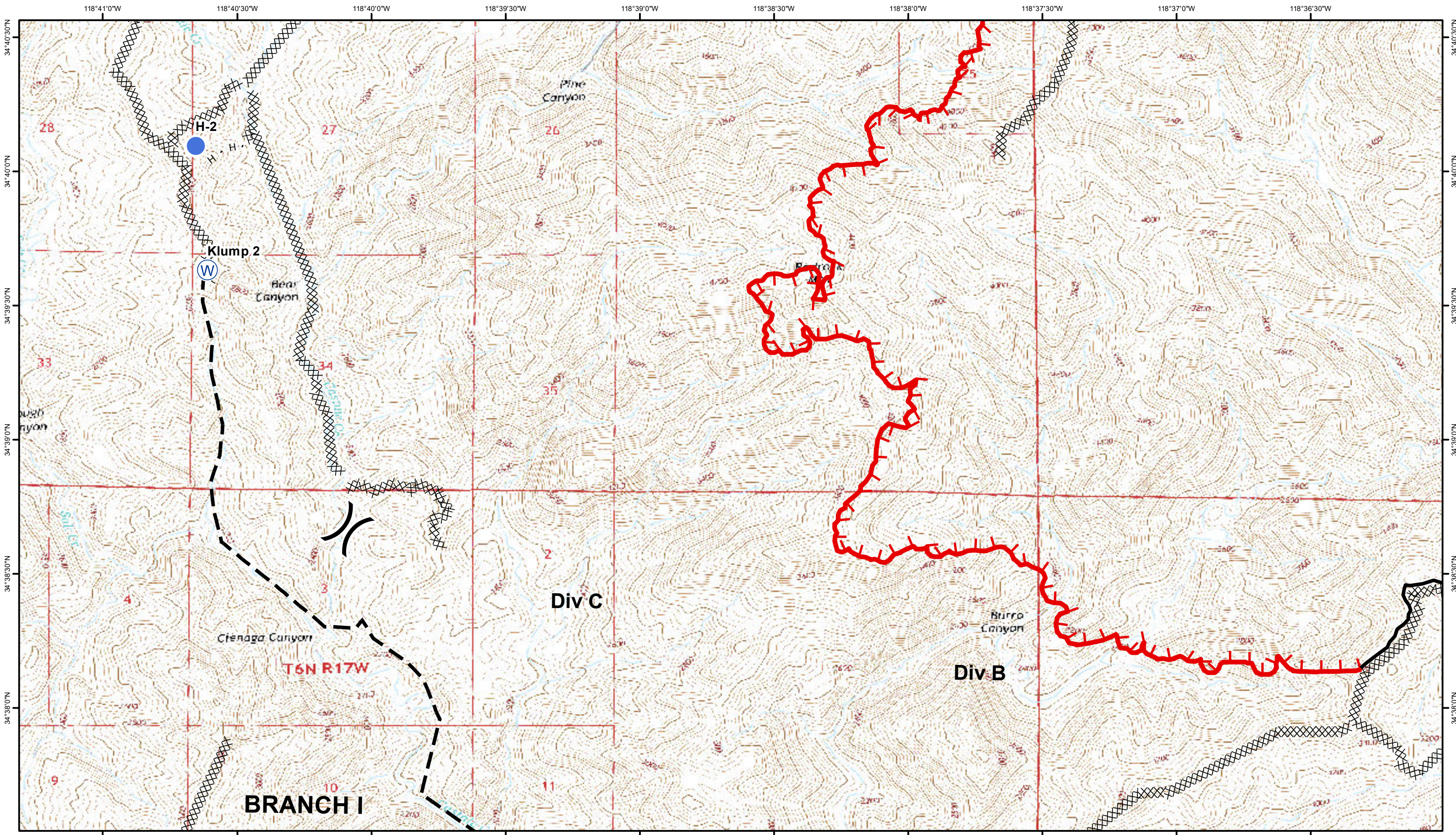


1:24,000
1 inch = 0.38 miles
0 0.25 0.5 1 Miles



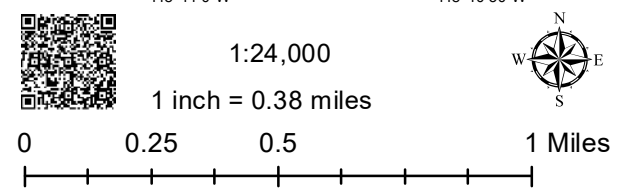
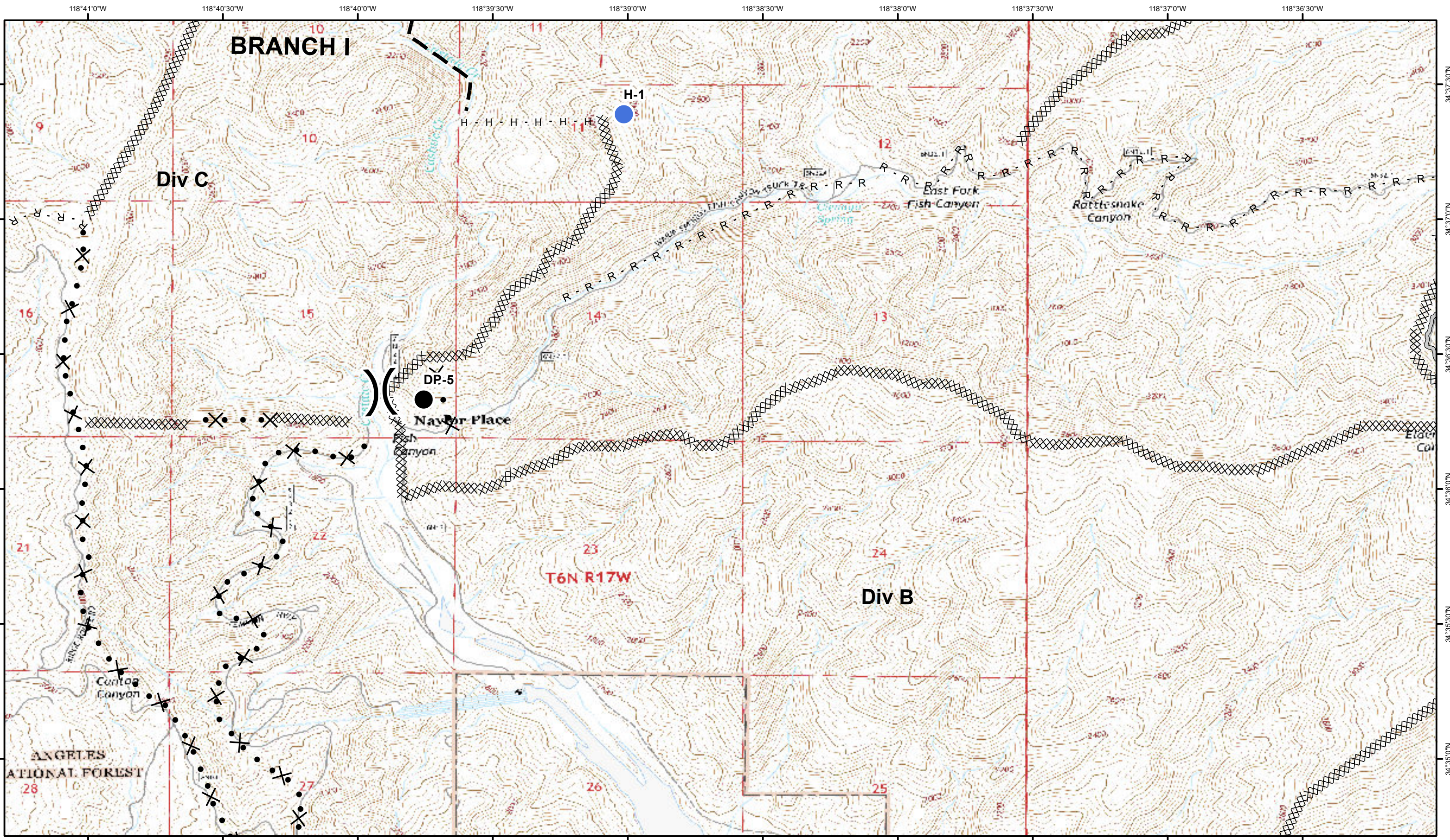
Lake Fire
CA-ANF-003273
IAP
August 23, 2020 Day

- Drop Point
- Heliport
- ◆ Dip Site
- 🛒 Retardant/Mud Pit
- Ⓜ Water Source
- ⌘ Division Break
- ⌚ Branch Break
- 📍 Incident Command Post
- ☠ Hazard
- Other
- 🔴 Uncontrolled Fire Edge
- ⬜ Contained Line
- ⓧ Completed Dozer Line
- H - Completed Hand Line
- R - Road as Completed Line
- ▬ Planned Fire Line
- Planned Secondary Line
- ▬ Access or Improved Road
- Ⓡ Repeater



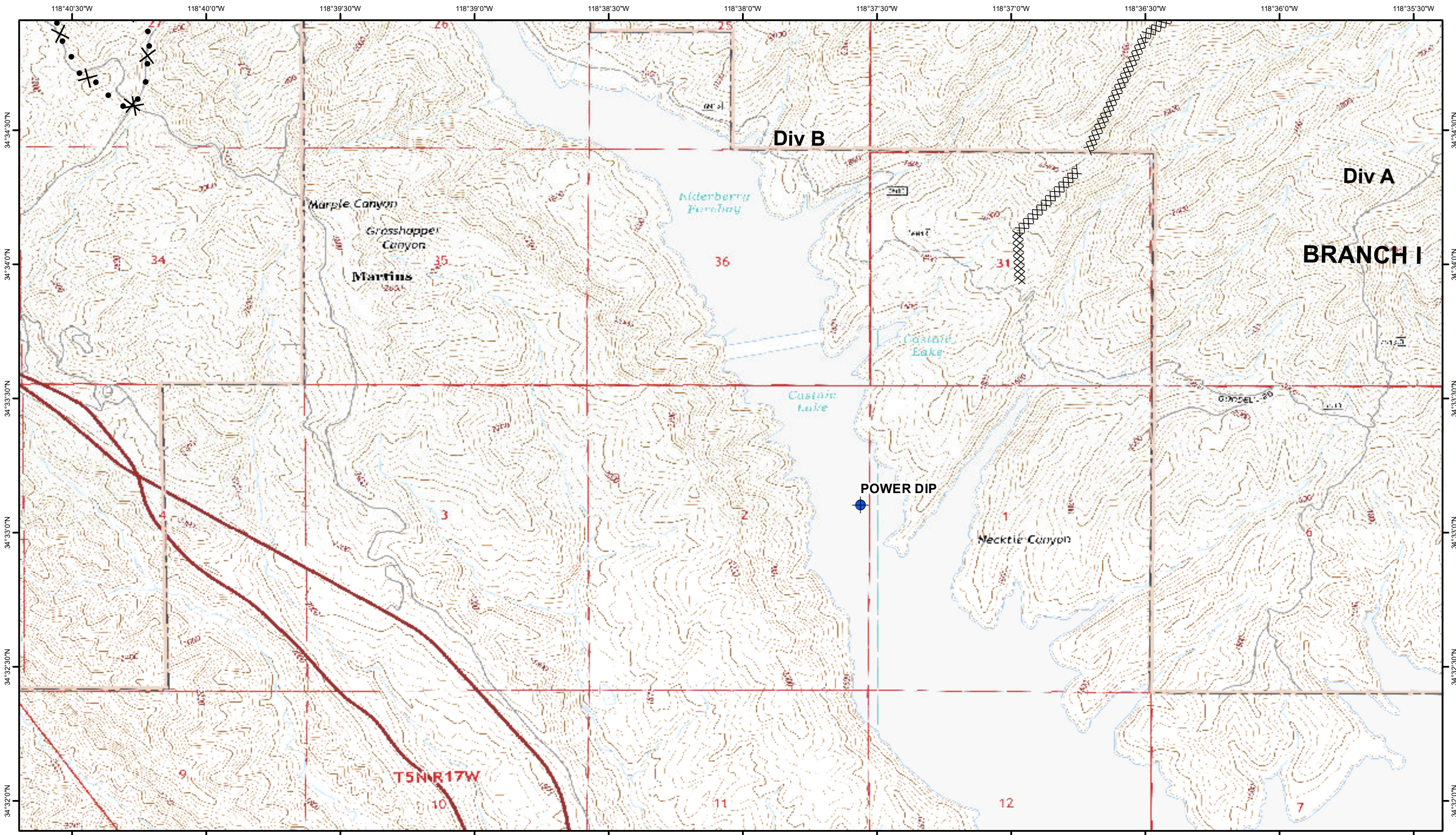

Lake Fire
CA-ANF-003273
IAP
August 23, 2020 Day

- | | | | |
|---------------------|-------------------------|----------------------------|---------------------------|
| ● Drop Point | ⌘ Division Break | 🔴 Uncontrolled Fire Edge | — Planned Fire Line |
| ● Helispot | ⌘ Branch Break | — Contained Line | ● Planned Secondary Line |
| ⚓ Dip Site | 📍 Incident Command Post | ⌘ Completed Dozer Line | — Access or Improved Road |
| 🛒 Retardant/Mud Pit | ⚠ Hazard | H - Completed Hand Line | Ⓜ Repeater |
| Ⓜ Water Source | ● Other | R - Road as Completed Line | |

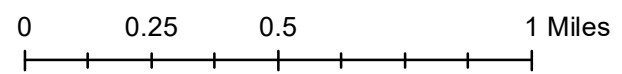



Lake Fire
CA-ANF-003273
IAP
August 23, 2020 Day

- Drop Point
- HeliSpot
- ◆ Dip Site
- 🛒 Retardant/Mud Pit
- Ⓜ Water Source
- ⌘ Division Break
- ⌘ Branch Break
- 👤 Incident Command Post
- ⚠ Hazard
- Other
- 🔴 Uncontrolled Fire Edge
- 🟩 Contained Line
- 🔲 Completed Dozer Line
- H - Completed Hand Line
- R - Road as Completed Line
- ⬛ Planned Fire Line
- Planned Secondary Line
- 🛣 Access or Improved Road
- Ⓡ Repeater

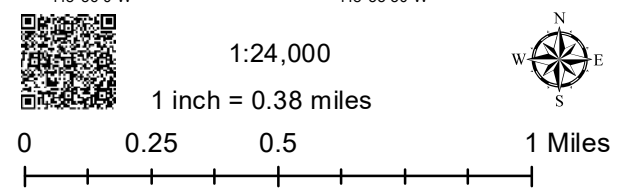
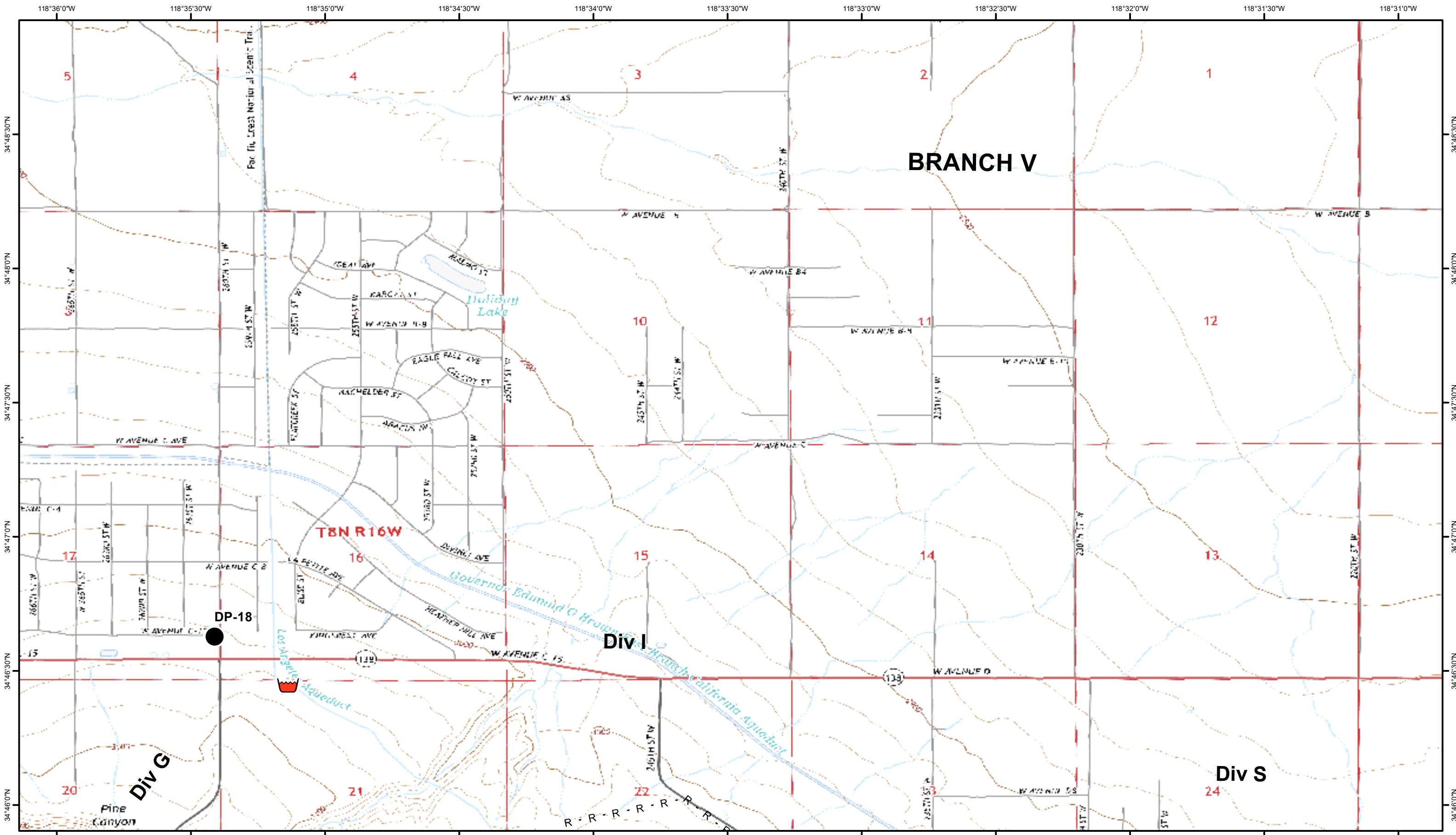



1:24,000
1 inch = 0.38 miles

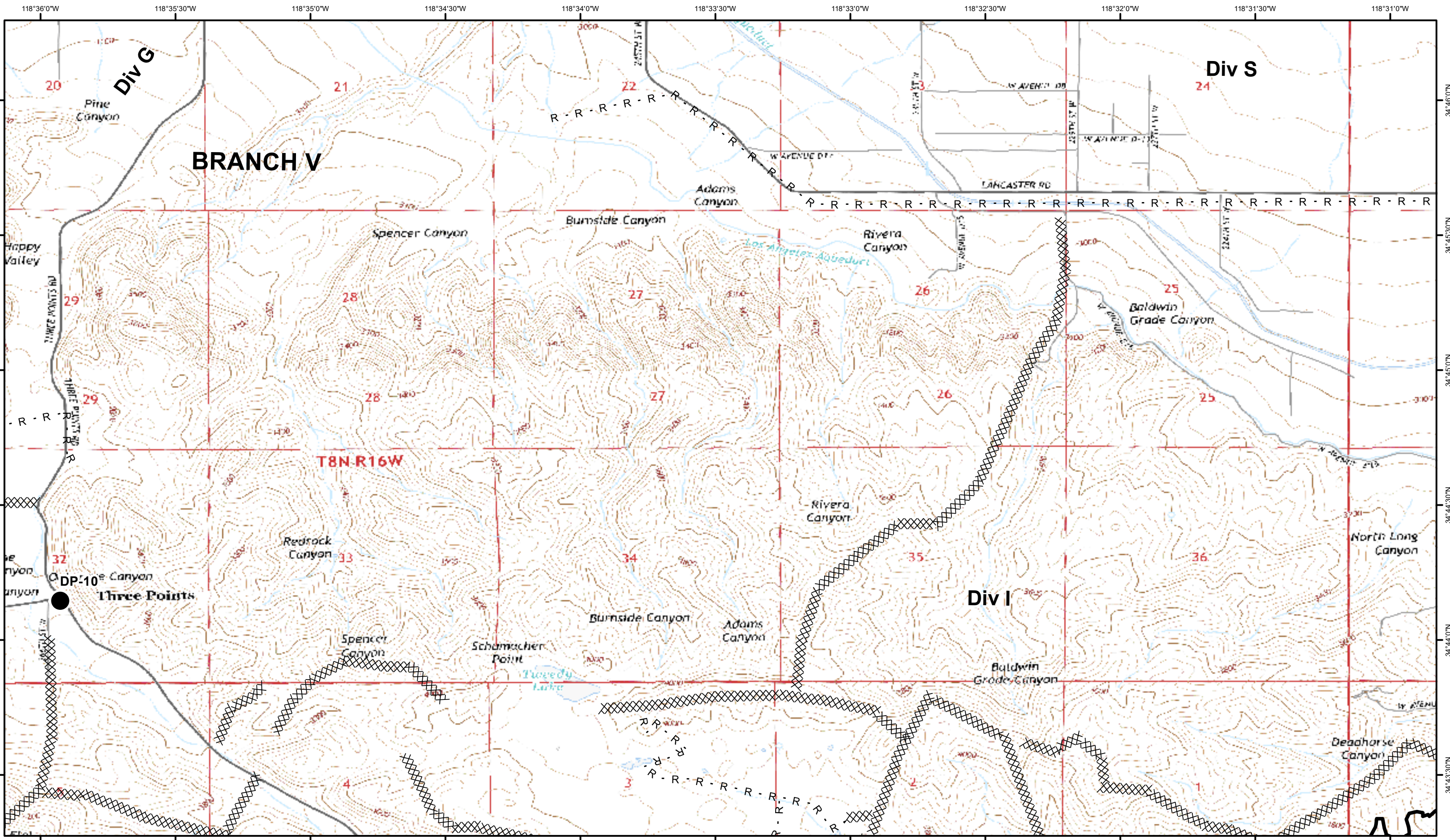

Lake Fire
CA-ANF-003273
IAP
August 23, 2020 Day

- Drop Point
- Helispot
- ⊕ Dip Site
- 🛒 Retardant/Mud Pit
- Ⓜ Water Source
- ⌘ Division Break
- ⌚ Branch Break
- 📍 Incident Command Post
- ⚠ Hazard
- Other
- 🔴 Uncontrolled Fire Edge
- Contained Line
- ⊗ Completed Dozer Line
- H - Completed Hand Line
- R - Road as Completed Line
- Planned Fire Line
- Planned Secondary Line
- Access or Improved Road
- Ⓡ Repeater



Lake Fire
CA-ANF-003273
IAP
August 23, 2020 Day

- | | | | |
|---------------------|-------------------------|----------------------------|---------------------------|
| ● Drop Point | ⌘ Division Break | ▬ Uncontrolled Fire Edge | ▬ Planned Fire Line |
| ● Hellsport | ⌘ Branch Break | ▬ Contained Line | ● Planned Secondary Line |
| ◆ Dip Site | ▬ Incident Command Post | ▬ Completed Dozer Line | ▬ Access or Improved Road |
| 🛒 Retardant/Mud Pit | ⚠ Hazard | H - Completed Hand Line | Ⓡ Repeater |
| Ⓡ Water Source | ● Other | R - Road as Completed Line | |



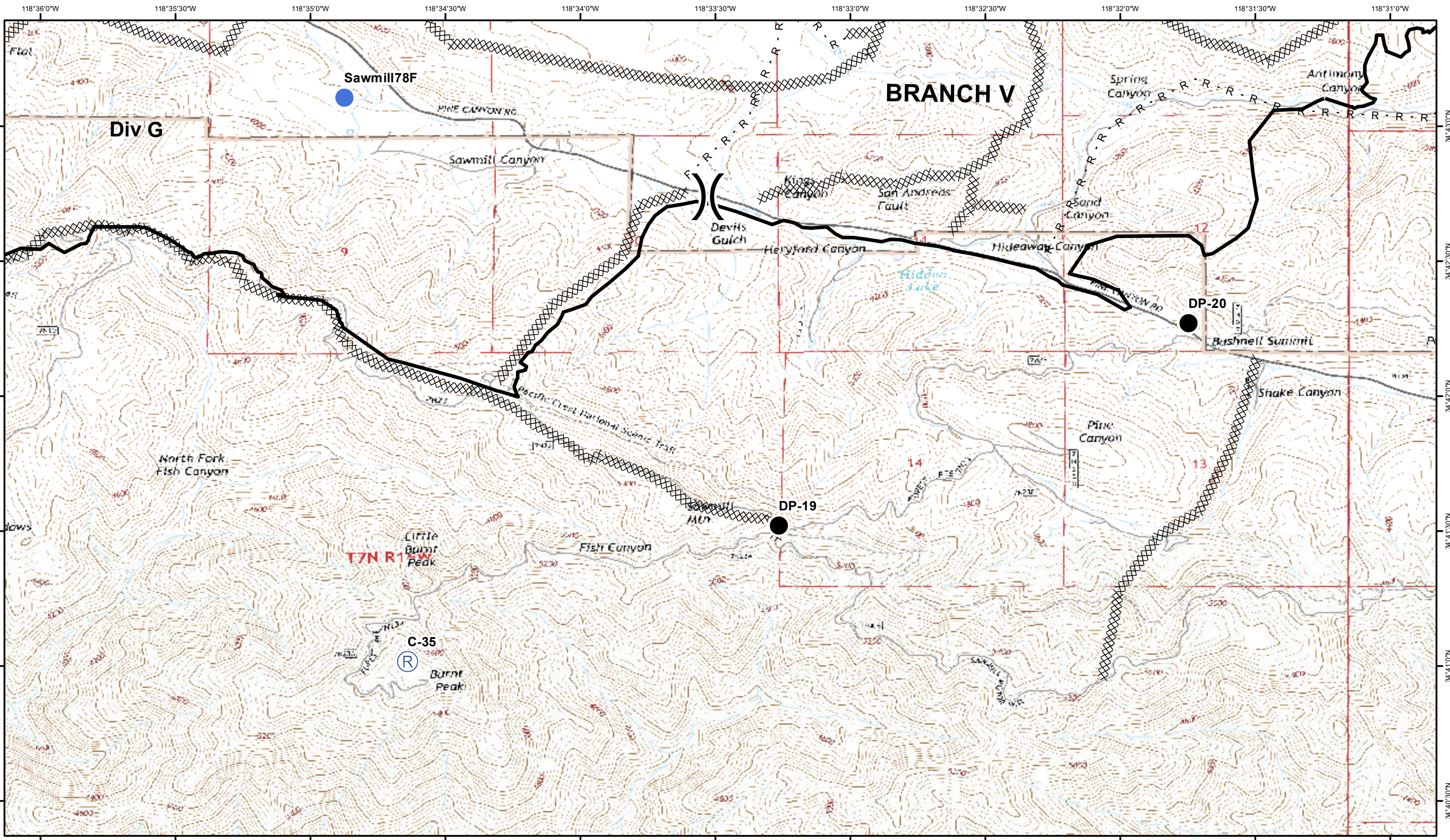

1:24,000
1 inch = 0.38 miles

0 0.25 0.5 1 Miles

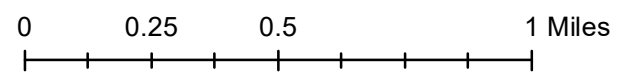



Lake Fire
CA-ANF-003273
IAP
August 23, 2020 Day

- Drop Point
- Helispot
- ⊕ Dip Site
- 🛒 Retardant/Mud Pit
- 🚰 Water Source
- ⌘ Division Break
- ⌘ Branch Break
- 🚒 Incident Command Post
- ⚠ Hazard
- Other
- 🔴 Uncontrolled Fire Edge
- 🟡 Contained Line
- ⊗ Completed Dozer Line
- H - Completed Hand Line
- R - Road as Completed Line
- Planned Fire Line
- Planned Secondary Line
- ⌘ Access or Improved Road
- Ⓡ Repeater

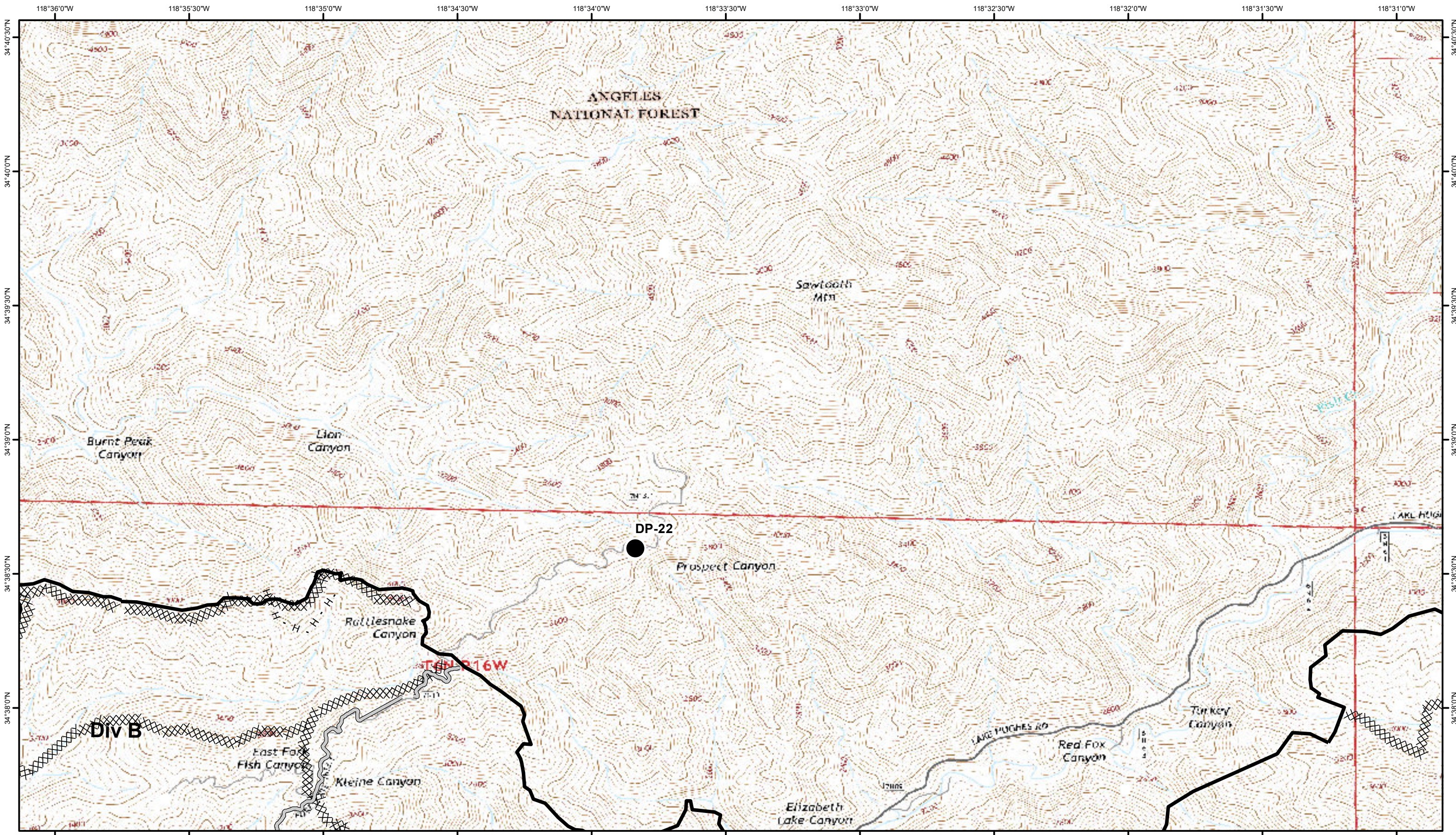




1:24,000
1 inch = 0.38 miles

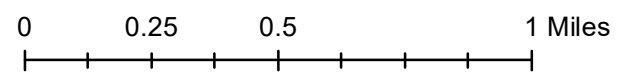





Lake Fire
CA-ANF-003273
IAP
August 23, 2020 Day

- Drop Point
- Helispot
- ◆ Dip Site
- 🛒 Retardant/Mud Pit
- 🌊 Water Source
- ⌋ Division Break
- ⌋ Branch Break
- 👤 Incident Command Post
- ⚠ Hazard
- Other
- 🔴 Uncontrolled Fire Edge
- 🟩 Contained Line
- 🔲 Completed Dozer Line
- H - Completed Hand Line
- R - Road as Completed Line
- Planned Fire Line
- Planned Secondary Line
- Access or Improved Road
- Ⓡ Repeater

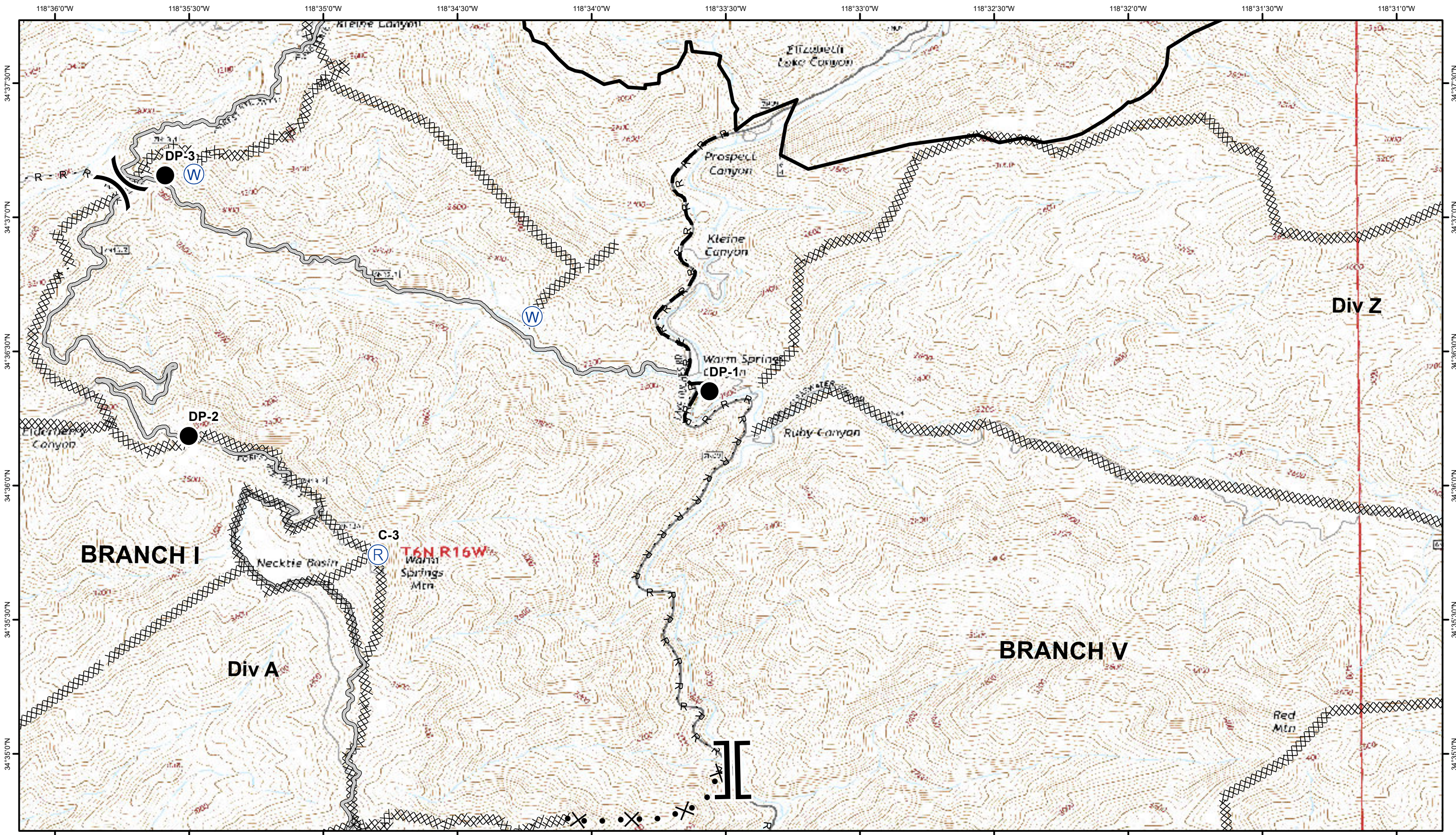




1:24,000
1 inch = 0.38 miles

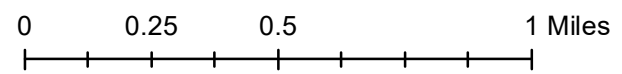





Lake Fire
CA-ANF-003273
IAP
August 23, 2020 Day

- | | | | |
|---------------------|-------------------------|----------------------------|---------------------------|
| ● Drop Point | ⌘ Division Break | ▬ Uncontrolled Fire Edge | ▬ Planned Fire Line |
| ● Helispot | ⌘ Branch Break | ▬ Contained Line | ● Planned Secondary Line |
| ⊕ Dip Site | ⌘ Incident Command Post | ⊗ Completed Dozer Line | ▬ Access or Improved Road |
| ⊕ Retardant/Mud Pit | ⊕ Hazard | H - Completed Hand Line | Ⓡ Repeater |
| Ⓡ Water Source | ● Other | R - Road as Completed Line | |

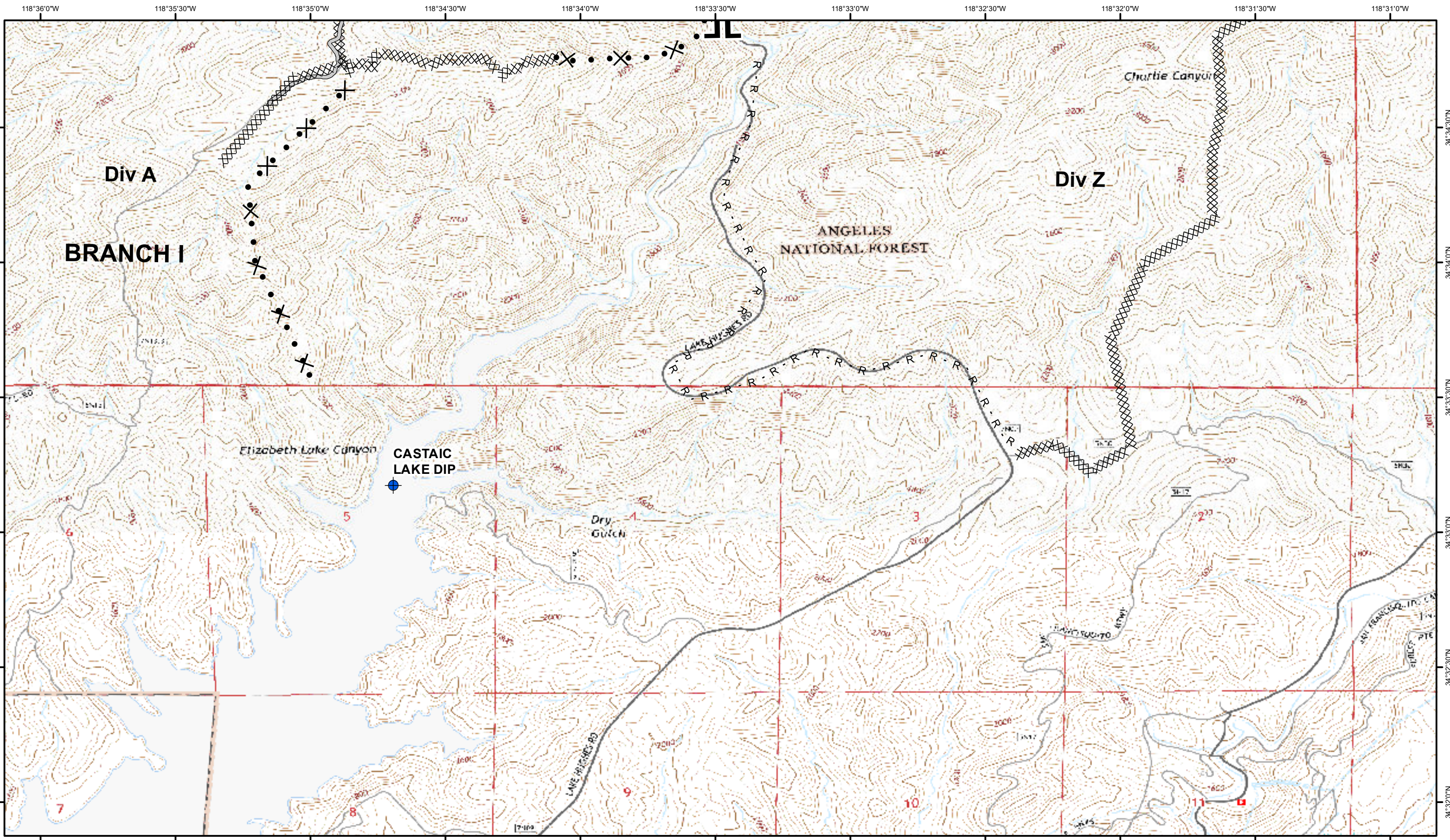



1:24,000
1 inch = 0.38 miles


Lake Fire
CA-ANF-003273
IAP
August 23, 2020 Day

- Drop Point
- Helispot
- ◆ Dip Site
- 🛒 Retardant/Mud Pit
- Ⓜ Water Source
- ⌘ Division Break
- ⌚ Branch Break
- 👤 Incident Command Post
- ⚠ Hazard
- Other
- 🔴 Uncontrolled Fire Edge
- ▬ Contained Line
- ⊗ Completed Dozer Line
- H - Completed Hand Line
- R - Road as Completed Line
- ▬ Planned Fire Line
- Planned Secondary Line
- ▬ Access or Improved Road
- Ⓜ Repeater



118°36'0"W 118°35'30"W 118°35'0"W 118°34'30"W 118°34'0"W 118°33'30"W 118°33'0"W 118°32'30"W 118°32'0"W 118°31'30"W 118°31'0"W

34°34'30"N 34°34'0"N 34°33'30"N 34°33'0"N 34°32'30"N 34°32'0"N

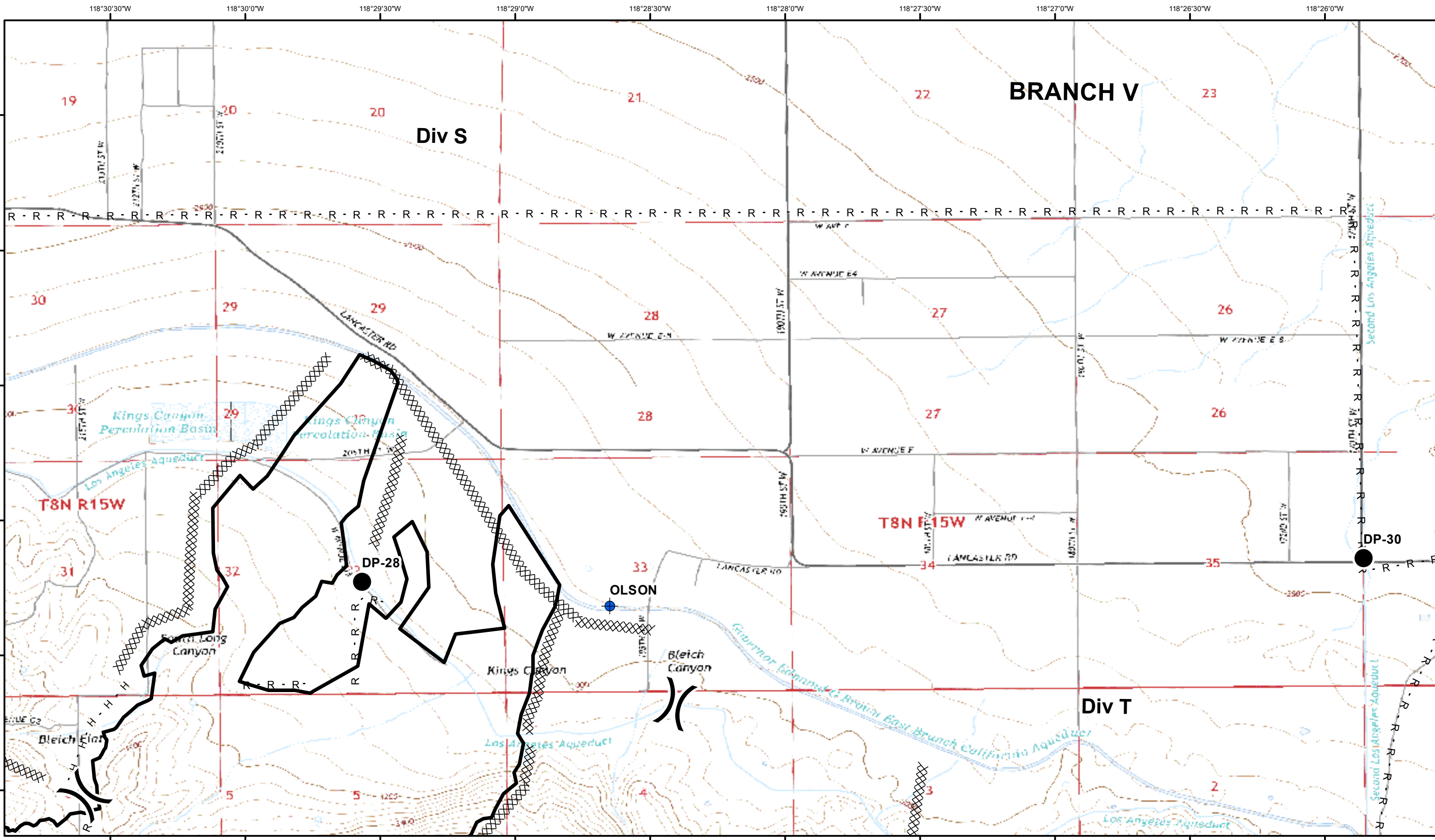

1:24,000
1 inch = 0.38 miles

0 0.25 0.5 1 Miles

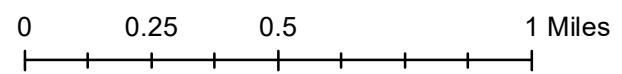



Lake Fire
CA-ANF-003273
IAP
August 23, 2020 Day

- Drop Point
- Helispot
- ⊕ Dip Site
- 🛒 Retardant/Mud Pit
- Ⓜ Water Source
- ⌘ Division Break
- ⌚ Branch Break
- 👤 Incident Command Post
- ⚠ Hazard
- Other
- 🔴 Uncontrolled Fire Edge
- ⬜ Contained Line
- ⊗ Completed Dozer Line
- H - Completed Hand Line
- R - Road as Completed Line
- Planned Fire Line
- Planned Secondary Line
- Ⓜ Access or Improved Road
- Ⓜ Repeater

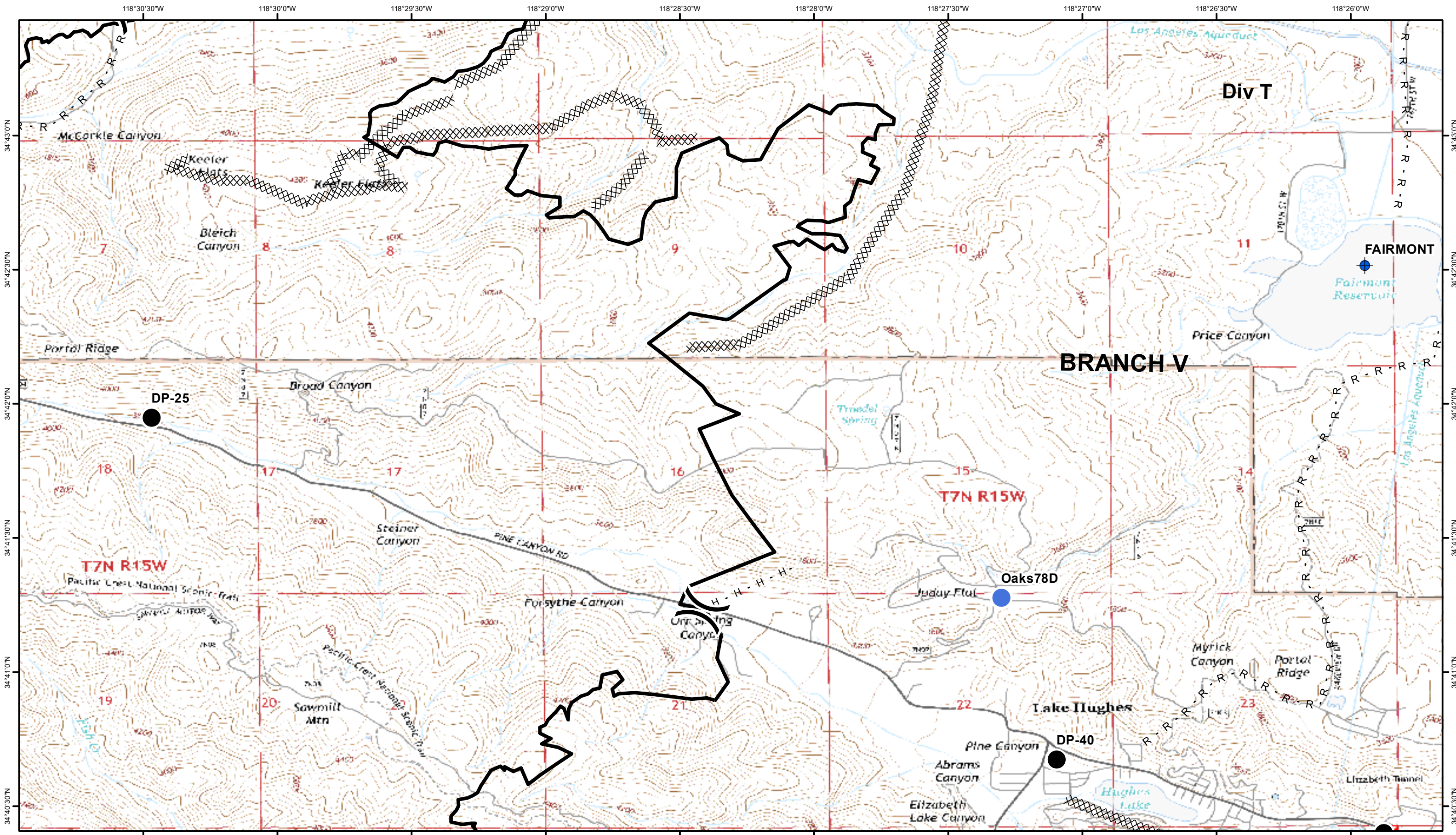




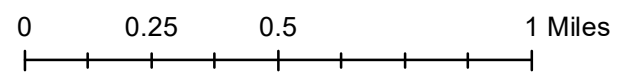
1:24,000
1 inch = 0.38 miles


Lake Fire
CA-ANF-003273
IAP
August 23, 2020 Day

- Drop Point
- Hellsport
- Dip Site
- Retardant/Mud Pit
- Water Source
- Division Break
- Branch Break
- Incident Command Post
- Hazard
- Other
- Uncontrolled Fire Edge
- Contained Line
- Completed Dozer Line
- Completed Hand Line
- Road as Completed Line
- Planned Fire Line
- Planned Secondary Line
- Access or Improved Road
- Repeater

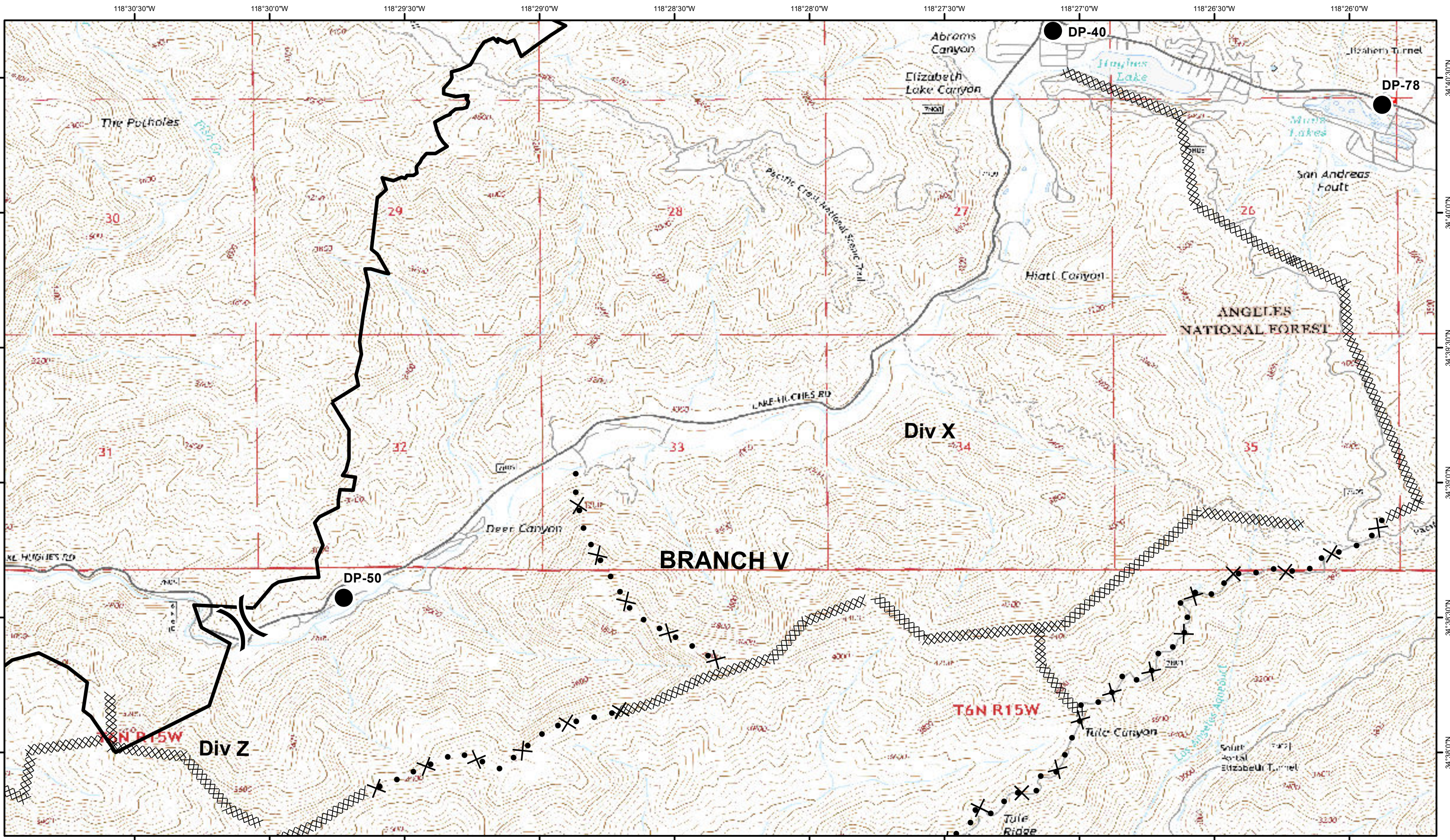



 1:24,000
 1 inch = 0.38 miles




Lake Fire
CA-ANF-003273
IAP
August 23, 2020 Day

- | | | |
|---------------------|-------------------------|----------------------------|
| ● Drop Point | ⌘ Division Break | ▬ Uncontrolled Fire Edge |
| ● Hellsite | ⌘ Branch Break | ▬ Contained Line |
| ⊕ Dip Site | ⌘ Incident Command Post | ▬ Completed Dozer Line |
| ⌘ Retardant/Mud Pit | ⌘ Hazard | H - Completed Hand Line |
| ⊕ Water Source | ● Other | R - Road as Completed Line |
| | | ▬ Planned Fire Line |
| | | ▬ Planned Secondary Line |
| | | ▬ Access or Improved Road |
| | | Ⓡ Repeater |

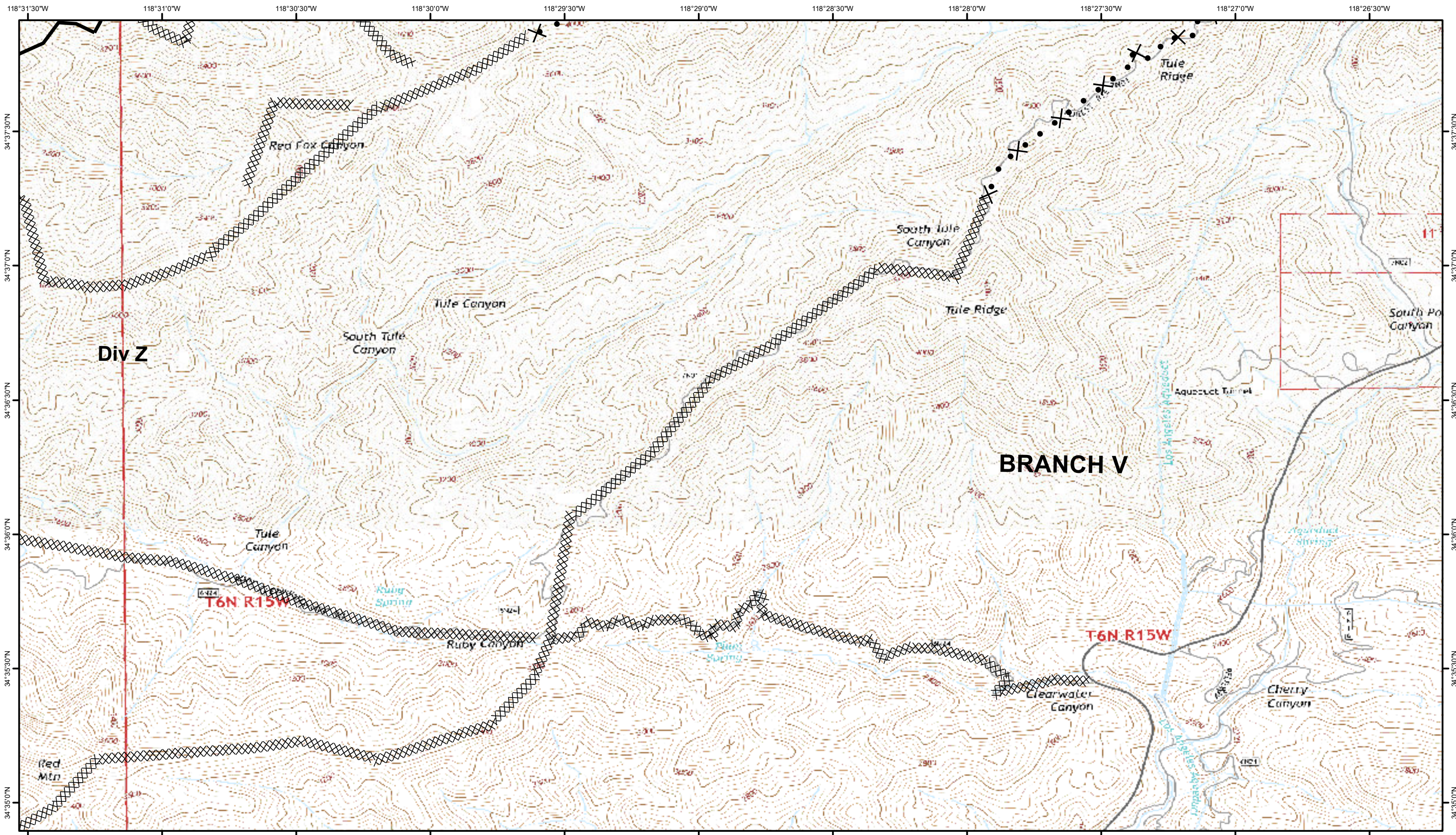



1:24,000
1 inch = 0.38 miles
0 0.25 0.5 1 Miles

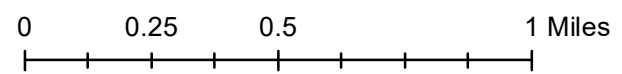



Lake Fire
CA-ANF-003273
IAP
August 23, 2020 Day




















- Drop Point
- HeliSpot
- ⊕ Dip Site
- 🛒 Retardant/Mud Pit
- 🌊 Water Source
- ⌘ Division Break
- ⌘ Branch Break
- 📍 Incident Command Post
- ⚠ Hazard
- ⦿ Other
- 🔴 Uncontrolled Fire Edge
- 🟦 Contained Line
- ⓧ Completed Dozer Line
- H - Completed Hand Line
- R - Road as Completed Line
- ▬ Planned Fire Line
- ▬ Planned Secondary Line
- ▬ Access or Improved Road
- Ⓡ Repeater

1:24,000
1 inch = 0.38 miles


Lake Fire
CA-ANF-003273
IAP
August 23, 2020 Day

-  Drop Point
-  Hellsport
-  Dip Site
-  Retardant/Mud Pit
-  Water Source
-  Division Break
-  Branch Break
-  Incident Command Post
-  Hazard
-  Other
-  Uncontrolled Fire Edge
-  Contained Line
-  Completed Dozer Line
-  Completed Hand Line
-  Road as Completed Line
-  Planned Fire Line
-  Planned Secondary Line
-  Access or Improved Road
-  Repeater