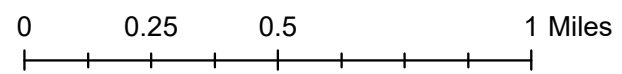















 1:24,000  
 1 inch = 2,000 feet  




**Lake Fire**  
**CA-ANF-003273**  
**IAP**  
**August 28, 2020**

- |  |  |  |   |   |
|--|--|--|---|---|
|  Drop Point   |  Water Source |  Contained Line       |  Access or Improved Road |  Air Tanker Retardant  |
|  Repair Point |  Repeater     |  Completed Dozer Line |  Proposed Dozer Line     |  Aerial Retardant Drop |
|  |  |  Division Break       |  Completed Hand Line     |  Planned Fire Line     |
|  |  |  |  Road as Completed Line  |   |