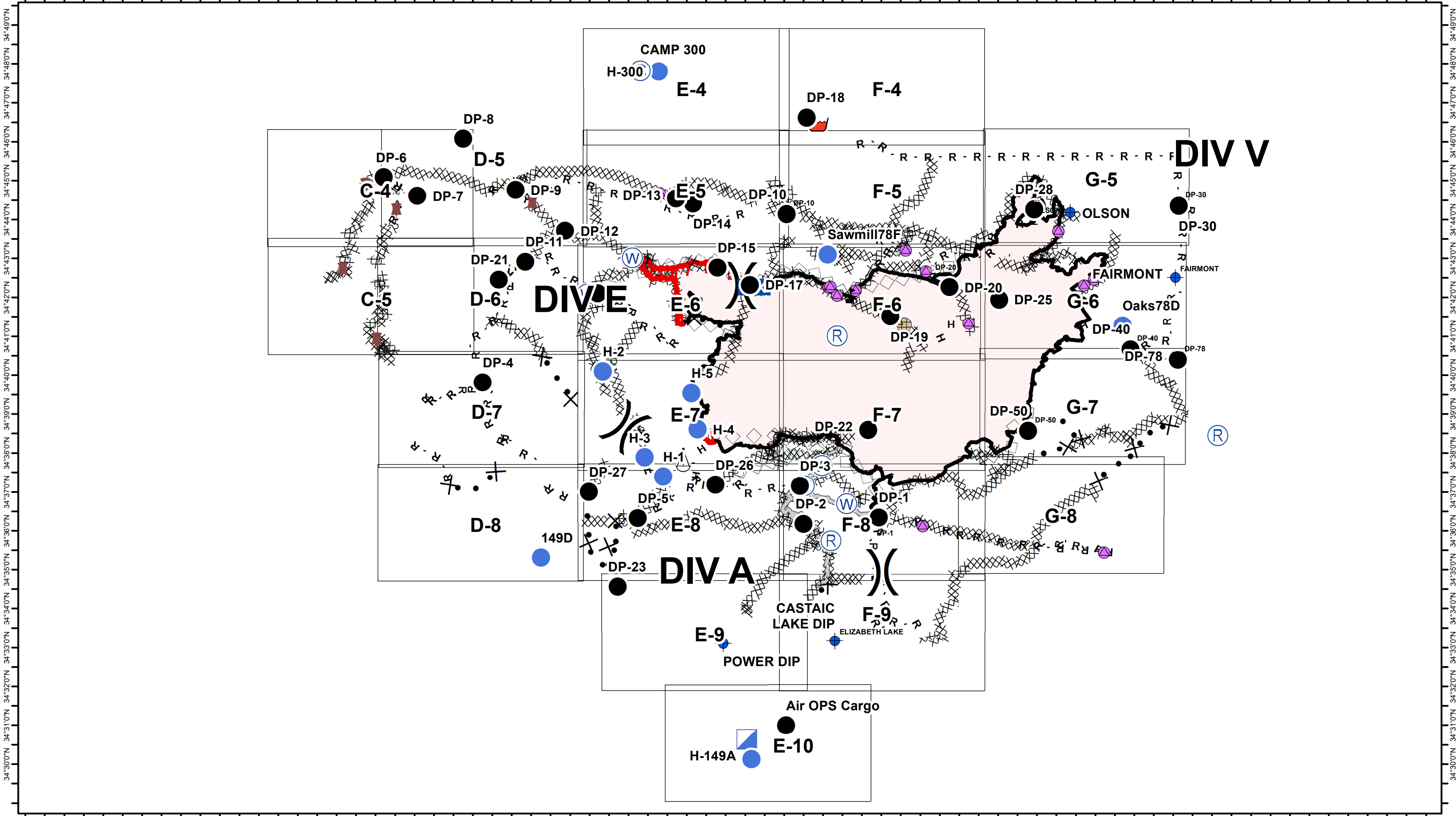
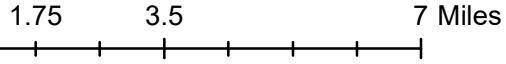


118°55'30"W 118°54'0"W 118°52'30"W 118°51'0"W 118°49'30"W 118°48'0"W 118°46'30"W 118°45'0"W 118°43'30"W 118°42'0"W 118°40'30"W 118°39'0"W 118°37'30"W 118°36'0"W 118°34'30"W 118°33'0"W 118°31'30"W 118°30'0"W 118°28'30"W 118°27'0"W 118°25'30"W 118°24'0"W 118°22'30"W 118°21'0"W 118°19'30"W



118°55'30"W 118°54'0"W 118°52'30"W 118°51'0"W 118°49'30"W 118°48'0"W 118°46'30"W 118°45'0"W 118°43'30"W 118°42'0"W 118°40'30"W 118°39'0"W 118°37'30"W 118°36'0"W 118°34'30"W 118°33'0"W 118°31'30"W 118°30'0"W 118°28'30"W 118°27'0"W 118°25'30"W 118°24'0"W 118°22'30"W 118°21'0"W 118°19'30"W

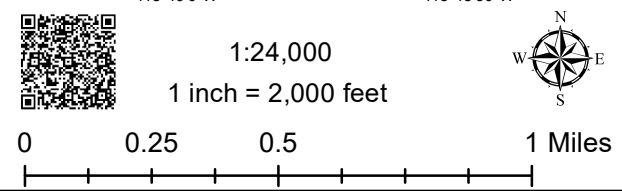
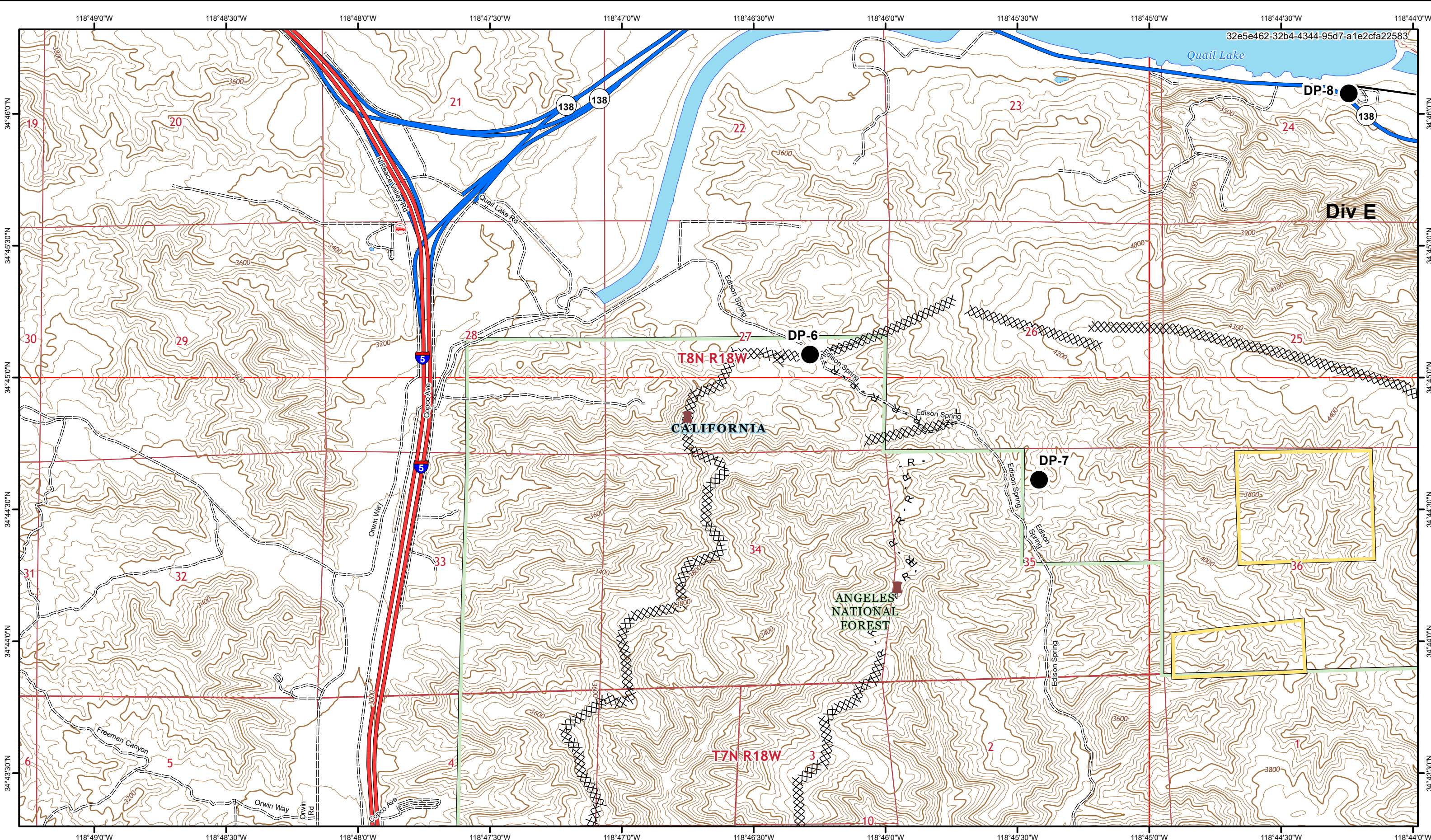


Lake Fire  
CA-ANF-003273  
IAP  
August 29, 2020 Day

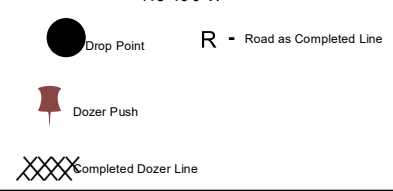
- Drop Point
- Helispot
- Dip Site
- Retardant/Mud Pit
- W Water Source
- ) Division Break
- Branch Break
- Incident Command Post
- Other
- Uncontrolled Fire Edge
- Contained Line
- Completed Dozer Line
- H - Completed Hand Line
- R - Road as Completed Line
- Planned Fire Line
- Planned Secondary Line
- Access or Improved Road
- Repeater

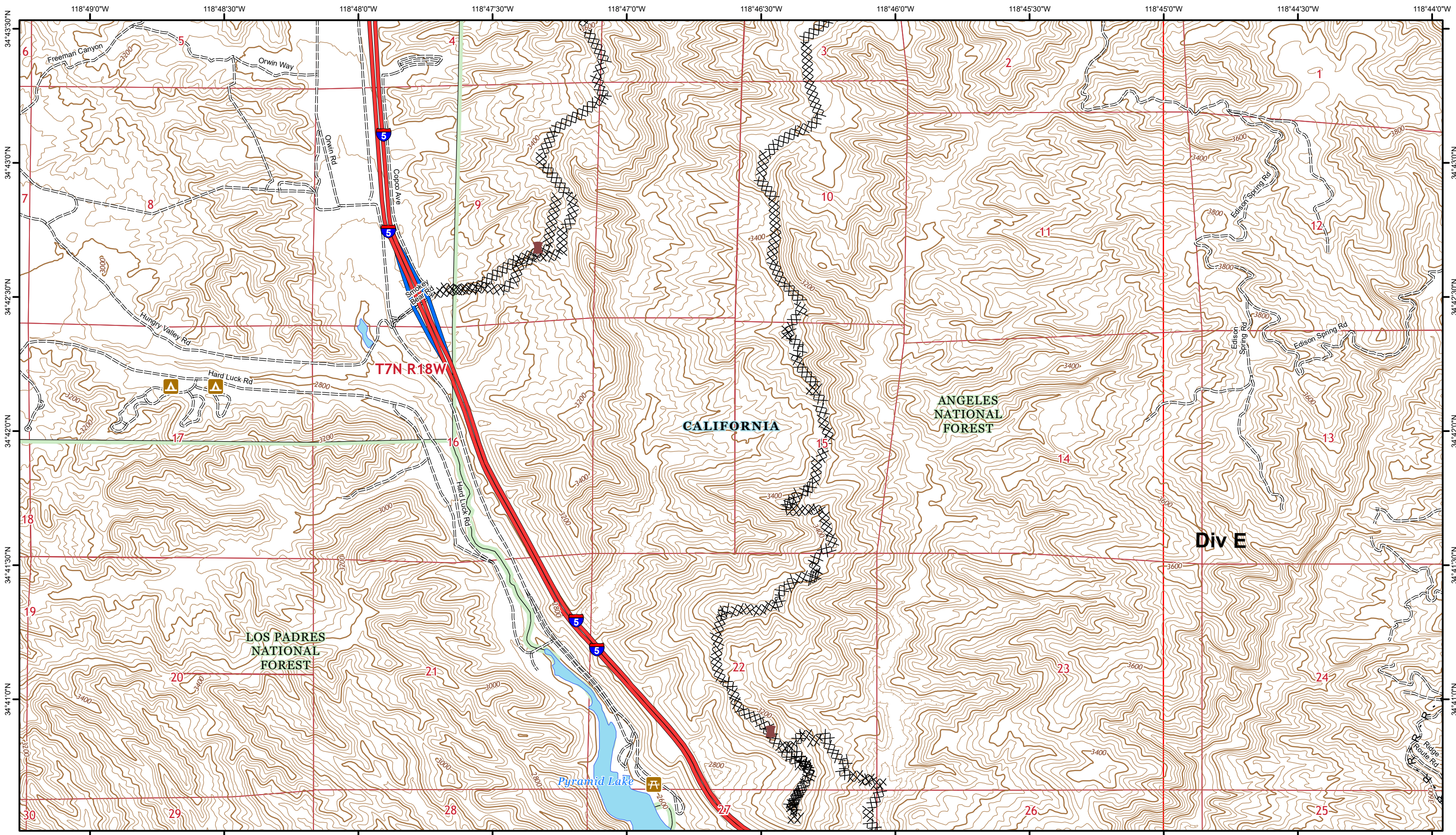



IAP Index





Lake Fire  
CA-ANF-003273  
IAP  
August 29, 2020


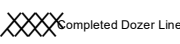



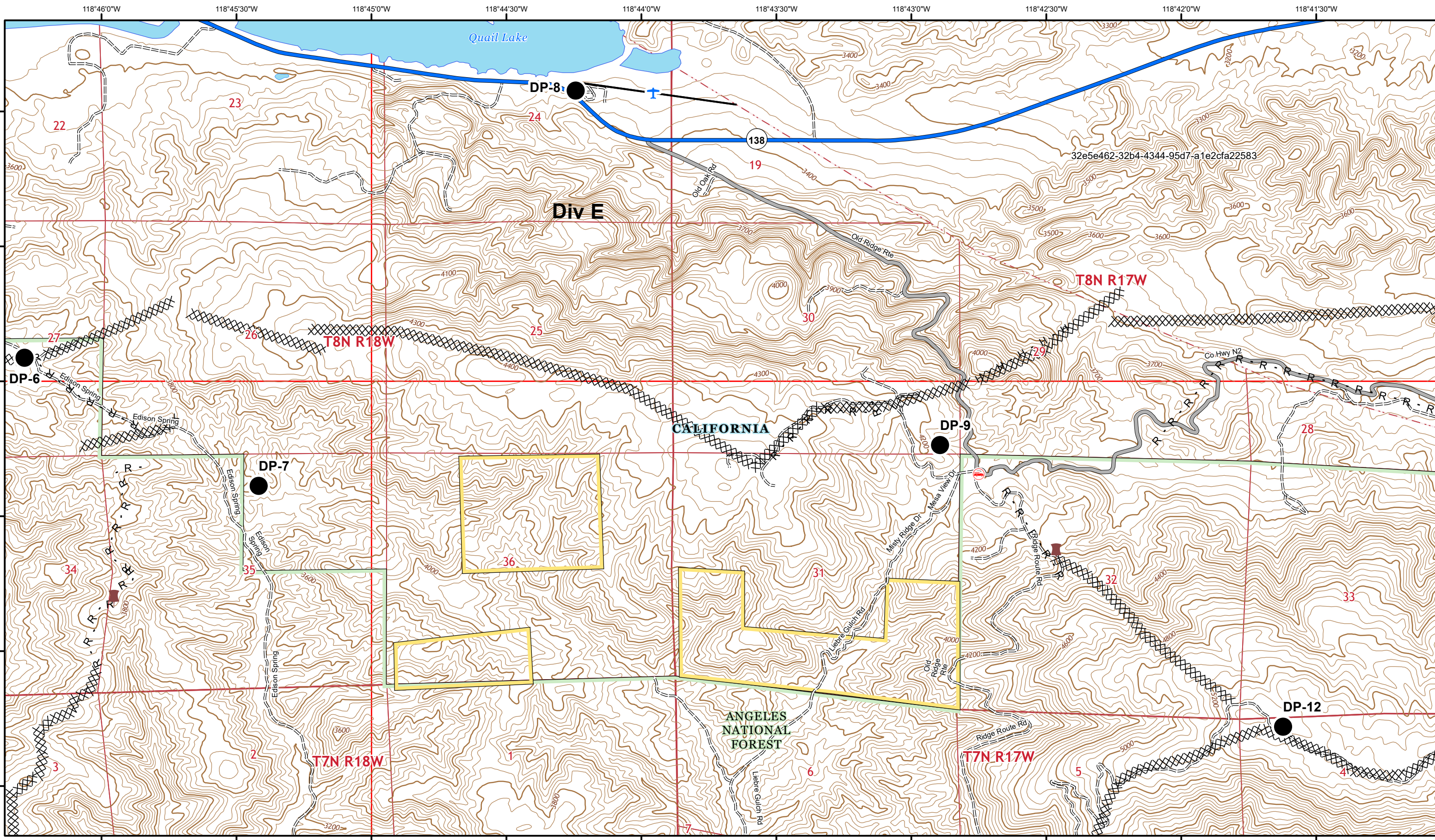



1:24,000  
1 inch = 2,000 feet


**Lake Fire**  
**CA-ANF-003273**  
**IAP**  
**August 29, 2020**

-  Dozer Push
-  Completed Dozer Line
-  R - Road as Completed Line



32e5e462-32b4-4344-95d7-a1e2cfa22583

T8N R17W

T8N R18W

T7N R18W

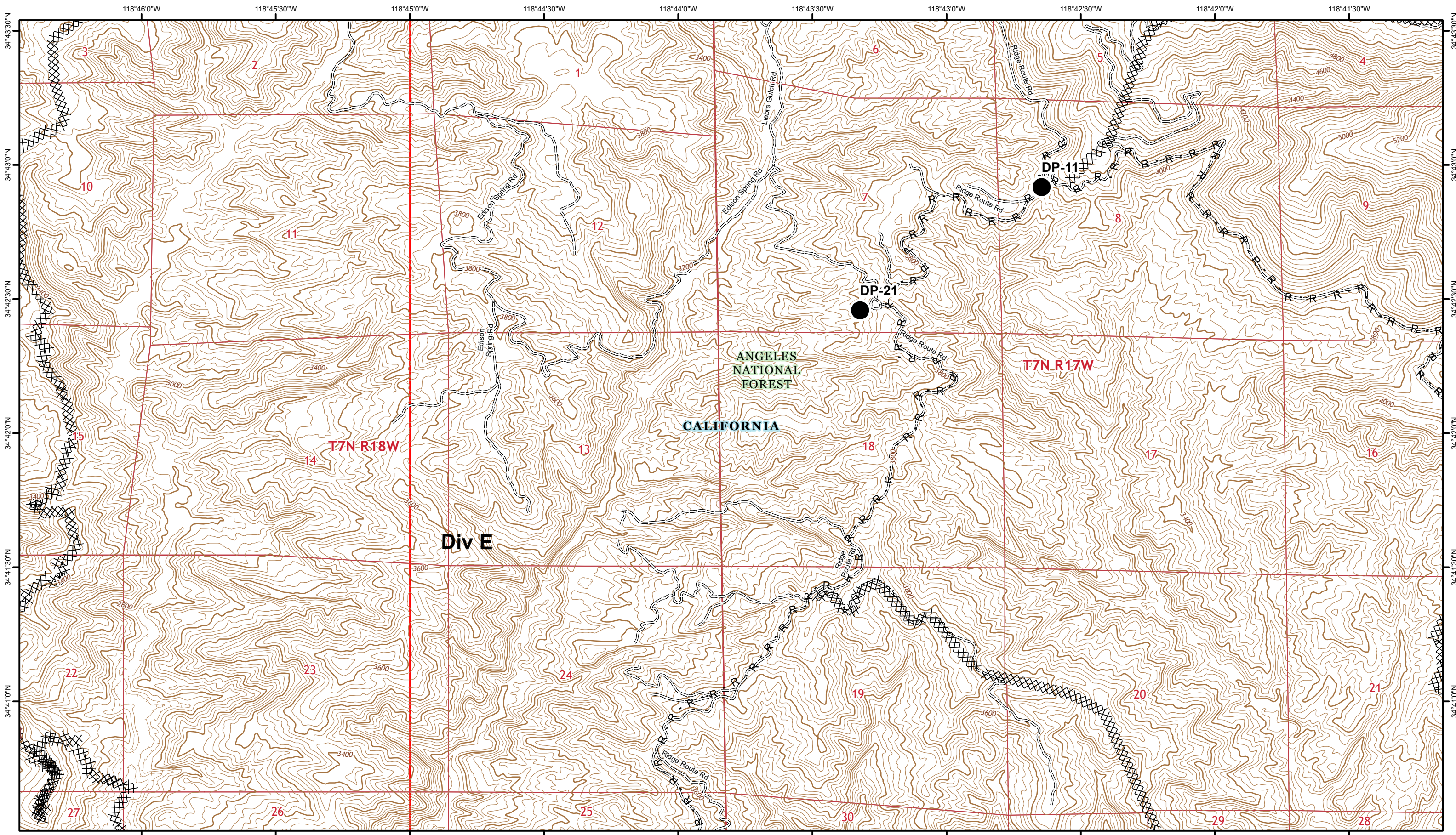
T7N R17W

Lake Fire  
 CA-ANF-003273  
 IAP  
 August 29, 2020

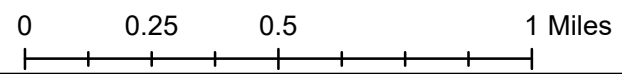
1:24,000  
 1 inch = 2,000 feet



- Drop Point
- H - Completed Hand Line
- Dozer Push
- R - Road as Completed Line
- Completed Dozer Line

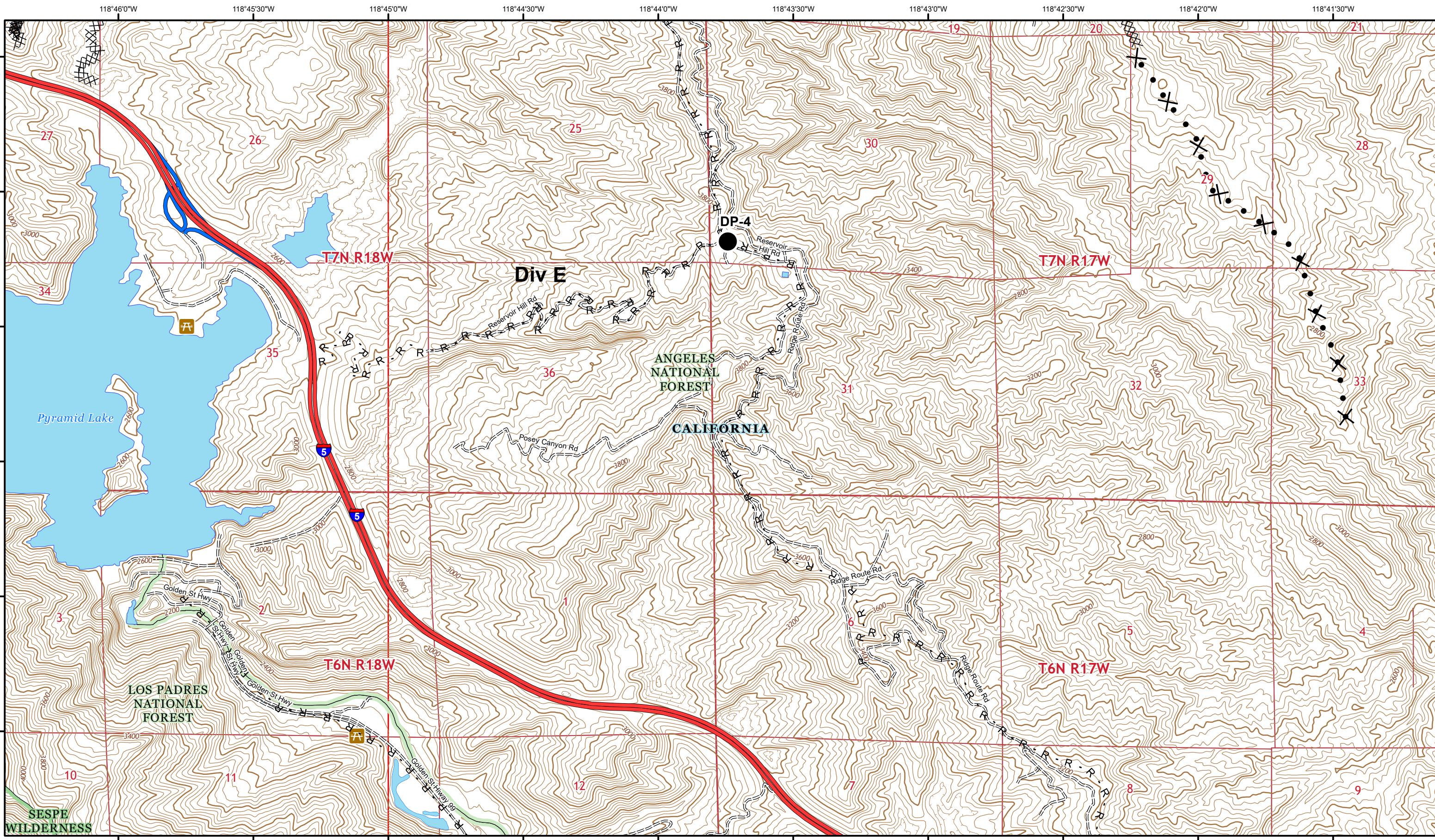



1:24,000  
1 inch = 2,000 feet




Lake Fire  
CA-ANF-003273  
IAP  
August 29, 2020


- Drop Point
- R - Road as Completed Line
- 📌 Dozer Push
- XXXX Completed Dozer Line

1:24,000  
1 inch = 2,000 feet

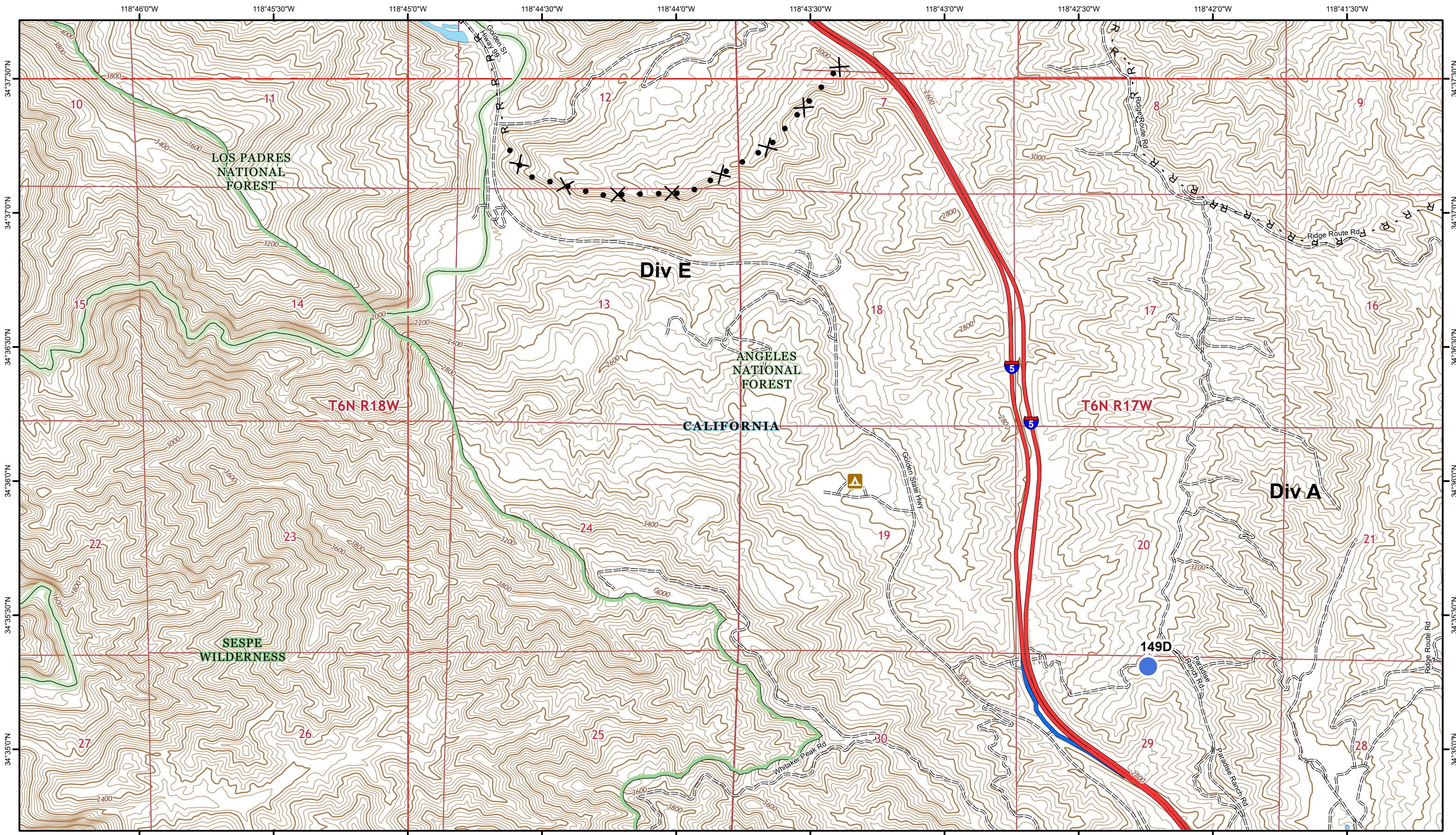


0 0.25 0.5 1 Miles

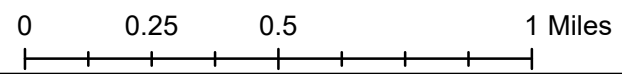



**Lake Fire**  
**CA-ANF-003273**  
**IAP**  
**August 29, 2020**


● Drop Point  
 ✕ Proposed Dozer Line  
 XXXX Completed Dozer Line  
 R - Road as Completed Line

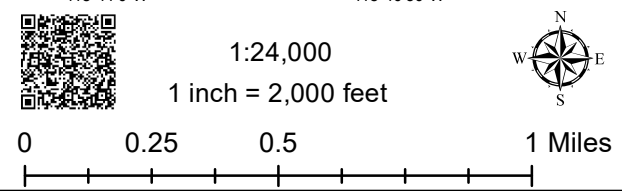
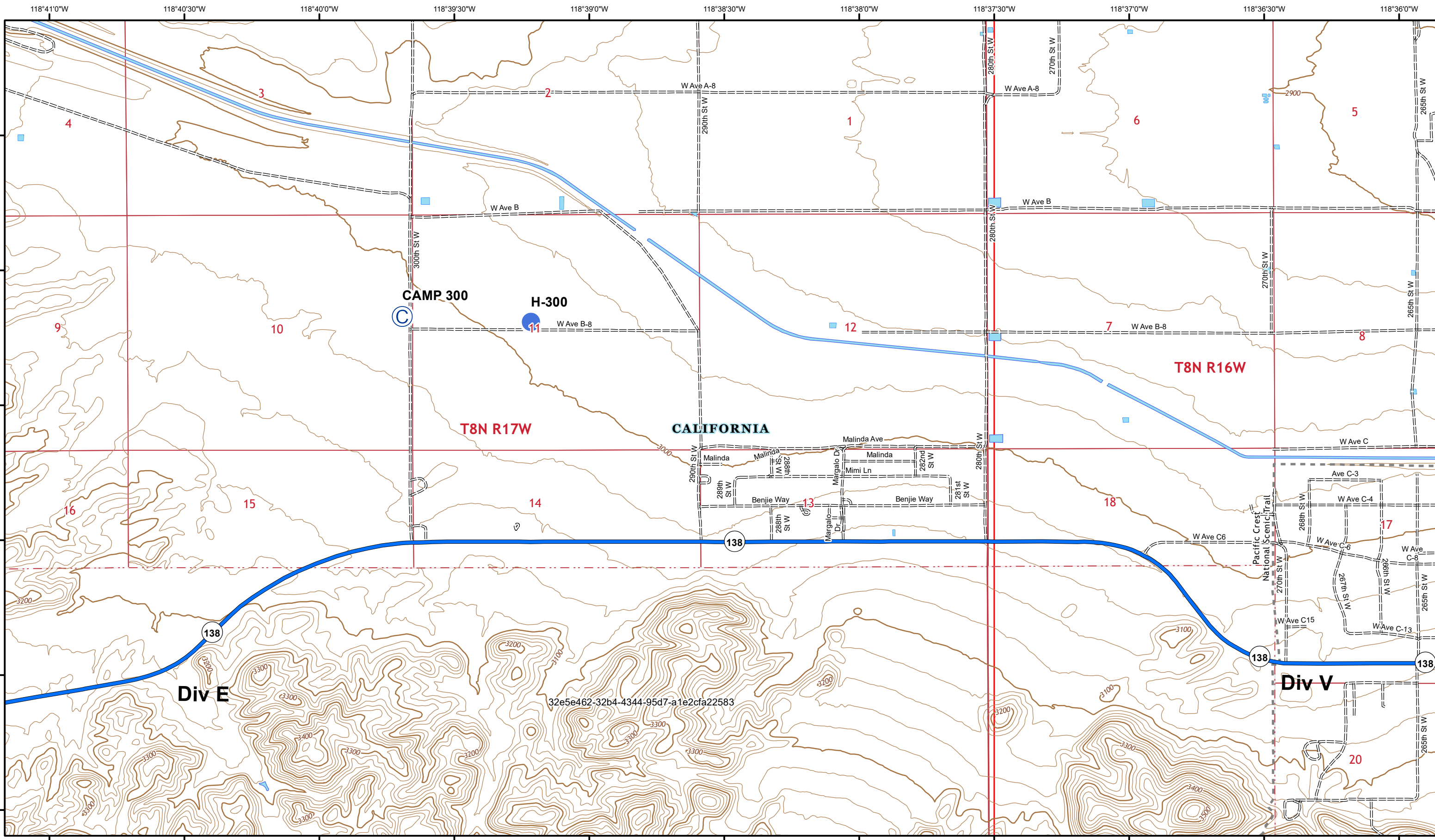


1:24,000  
1 inch = 2,000 feet




**Lake Fire**  
**CA-ANF-003273**  
**IAP**  
**August 29, 2020**

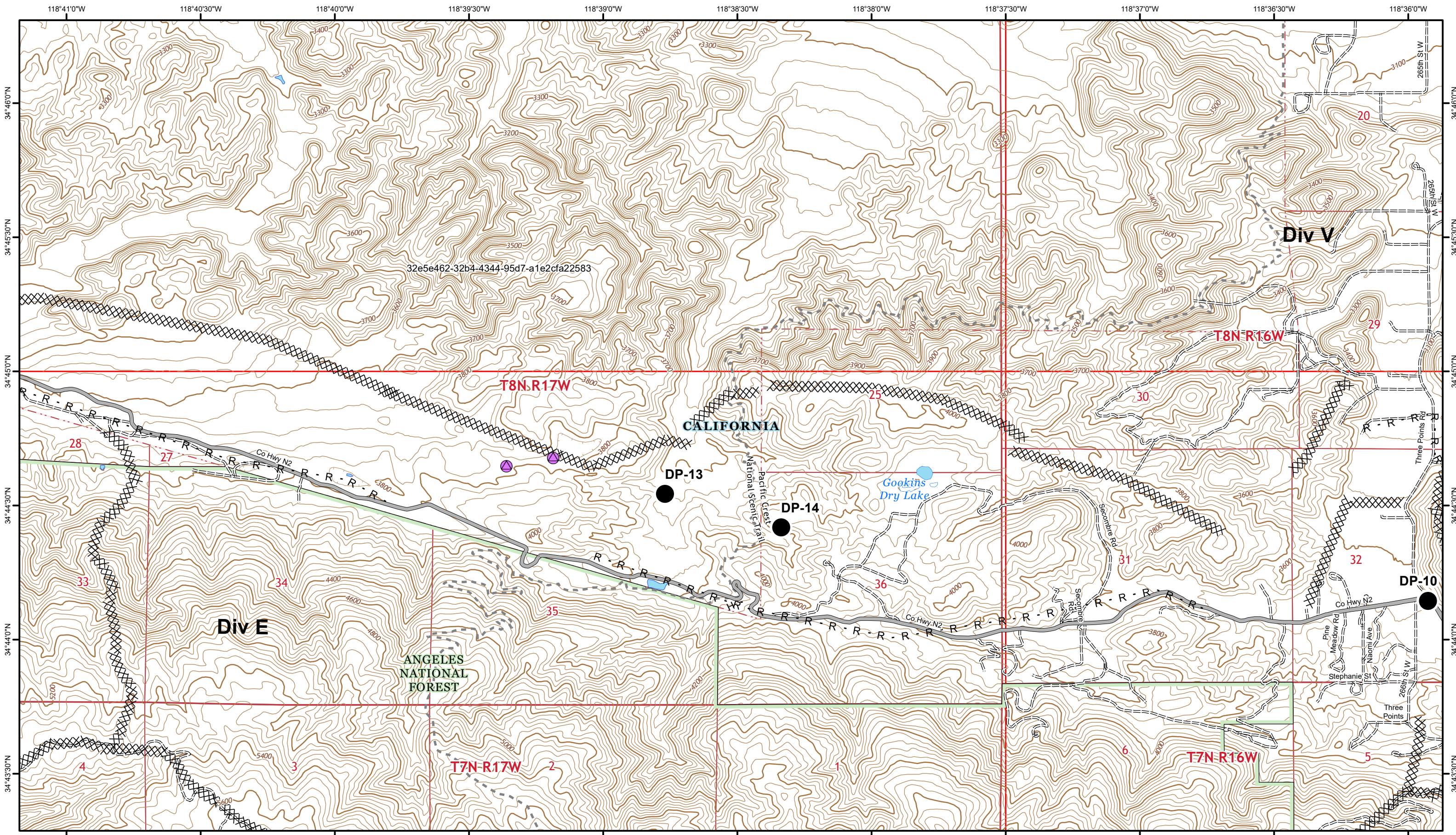
-  Helispot
-  R - Road as Completed Line
-  Proposed Dozer Line



**Lake Fire**  
**CA-ANF-003273**  
**IAP**  
**August 29, 2020**







32e5e462-32b4-4344-95d7-a1e2cfa22583

CALIFORNIA

Div E

Div V

ANGELES NATIONAL FOREST

Gookins Dry Lake

DP-13

DP-14

DP-10

T7N R17W

T7N R16W

T8N R17W

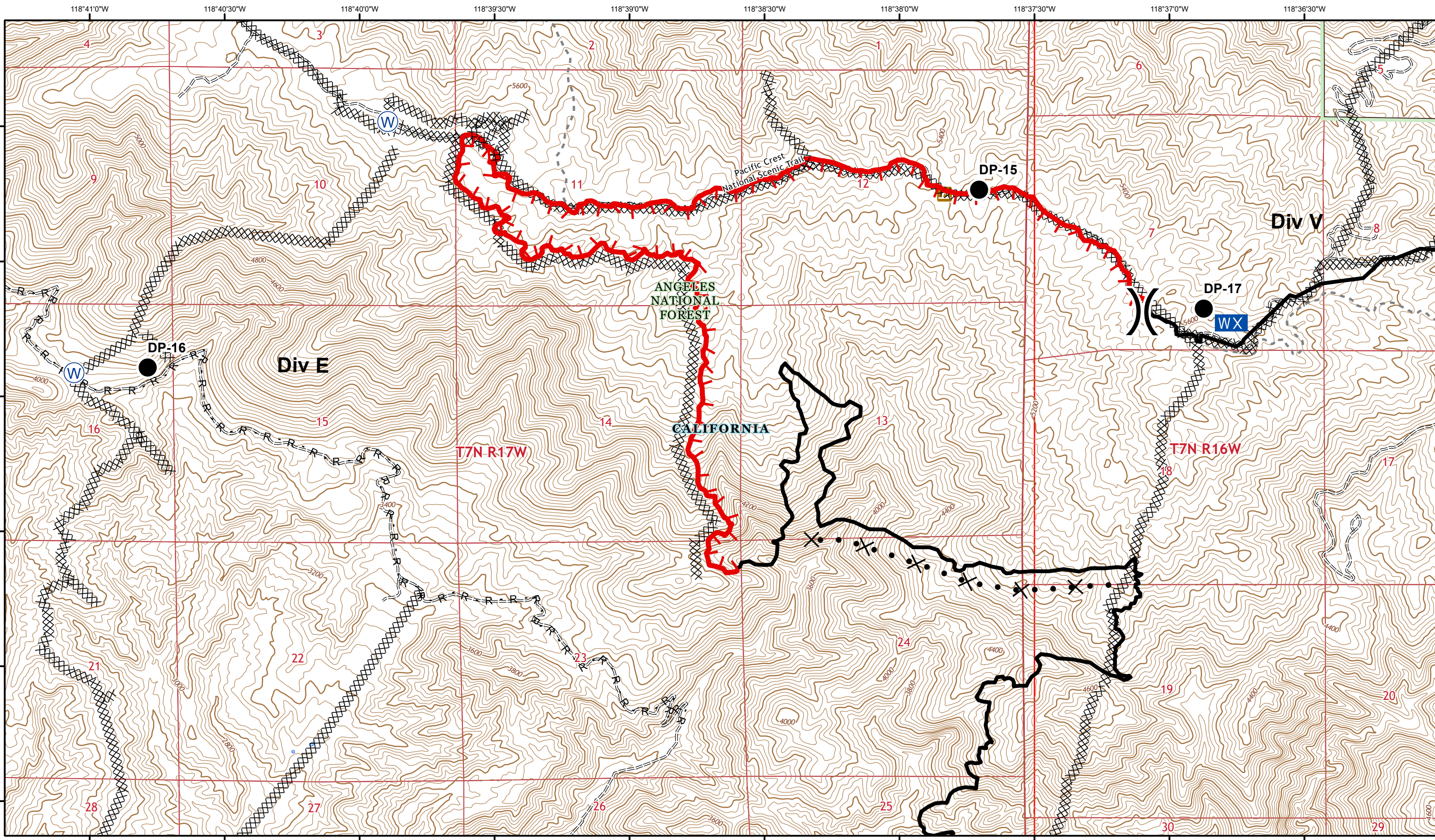
T8N R16W




1:24,000  
1 inch = 2,000 feet



Lake Fire  
CA-ANF-003273  
IAP  
August 29, 2020



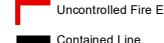
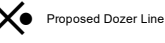

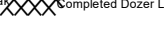

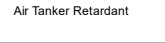
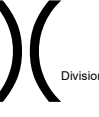

- Drop Point
- Repair Point
- Completed Dozer Line
- H - Completed Hand Line
- R - Road as Completed Line

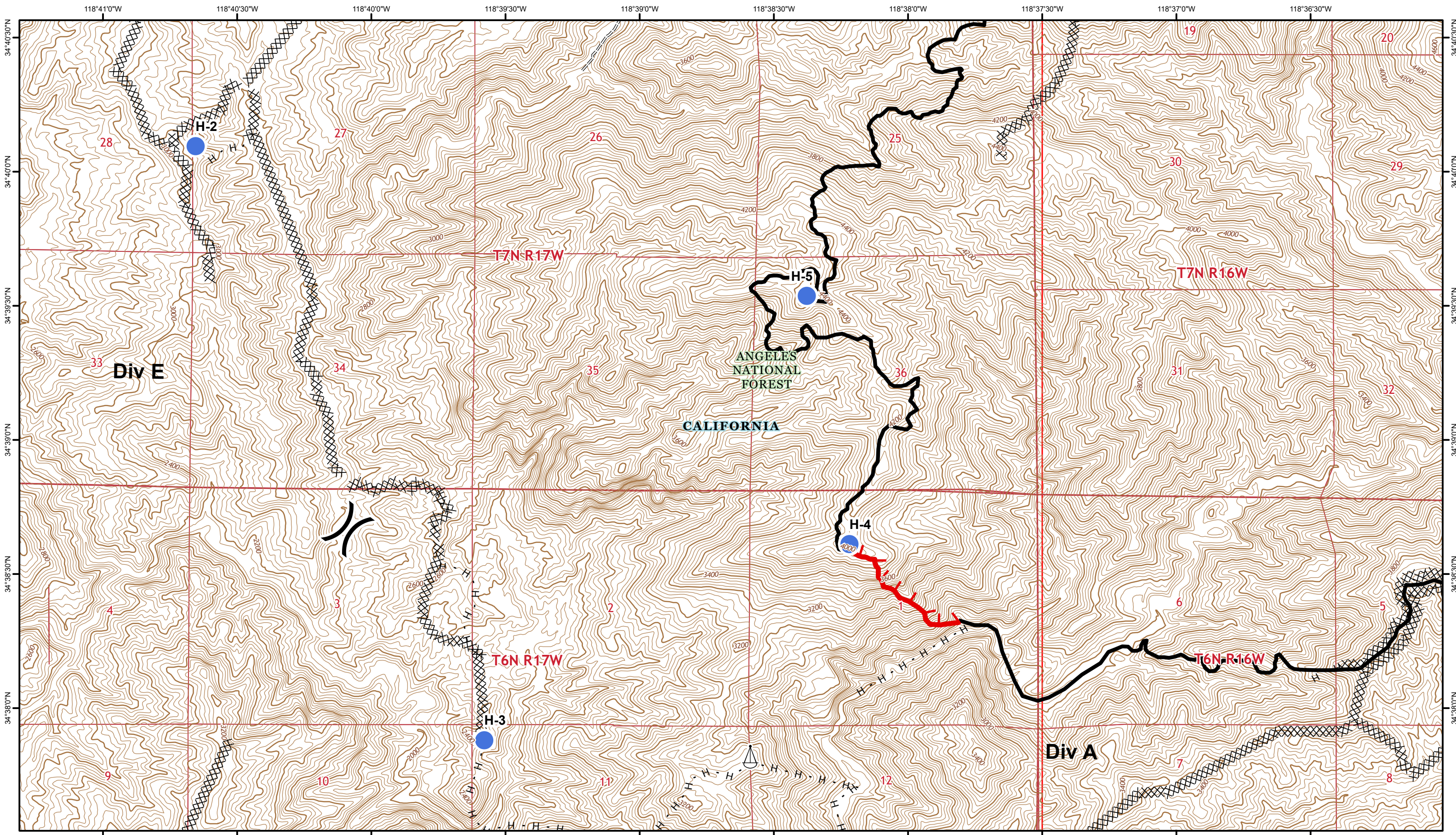





 1:24,000  
 1 inch = 2,000 feet  

 0 0.25 0.5 1 Miles  




**Lake Fire**  
**CA-ANF-003273**  
**IAP**  
**August 29, 2020**


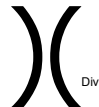





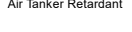

 Drop Point	 Water Source	 Uncontrolled Fire Edge	 Proposed Dozer Line
 Mobile Weather Unit	 Completed Dozer Line	 Aerial Retardant Drop	 Air Tanker Retardant
 Division Break	 Road as Completed Line		

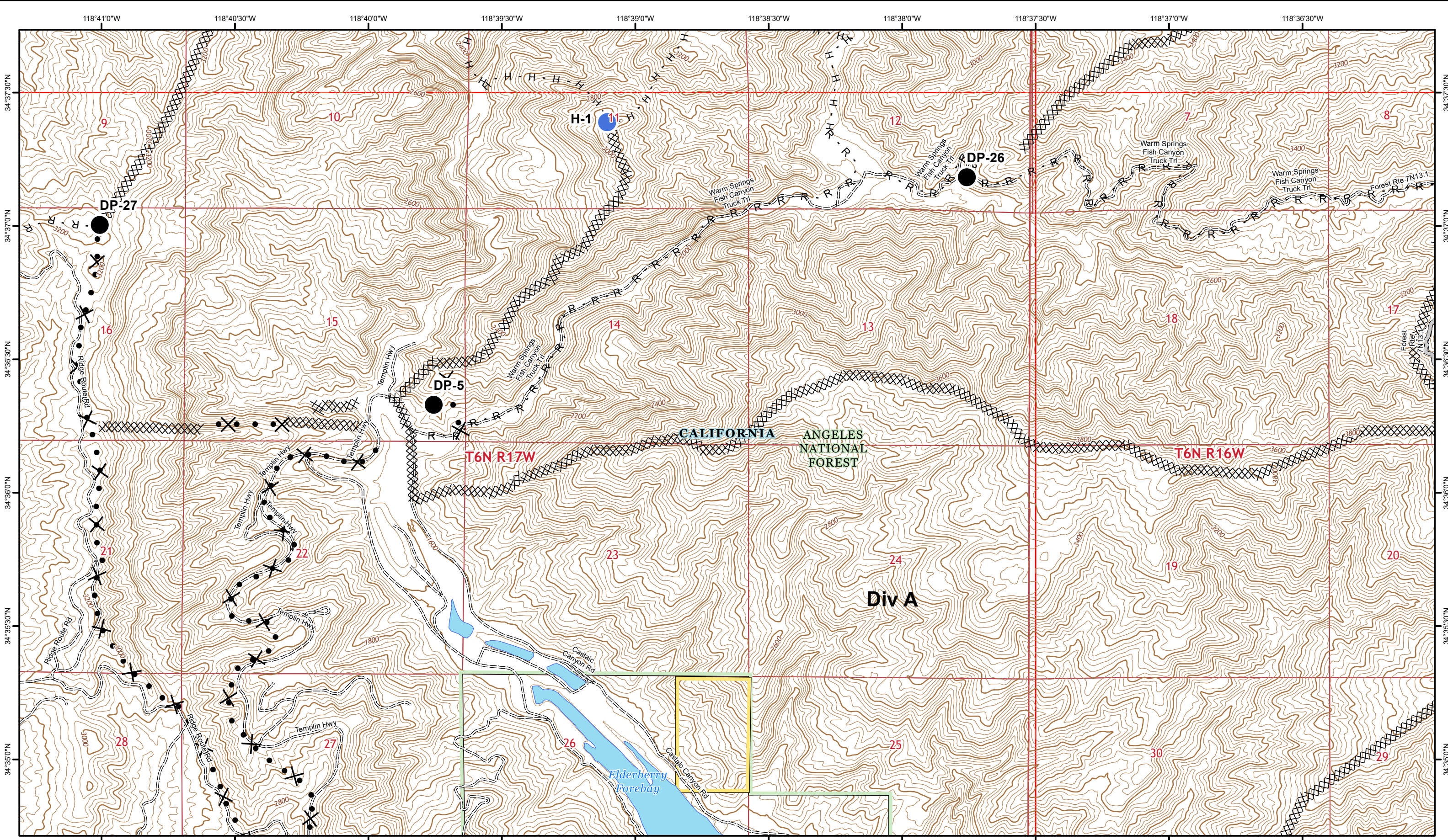



 1:24,000  
 1 inch = 2,000 feet  


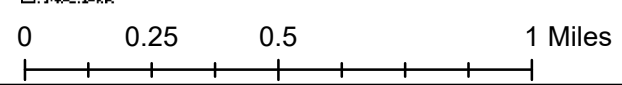


**Lake Fire**  
**CA-ANF-003273**  
**IAP**  
**August 29, 2020**

 Helispot	 Division Break	 Uncontrolled Fire Edge	 Aerial Retardant Drop
 Sling Site	 Completed Dozer Line	 Contained Line	 Air Tanker Retardant
	 Completed Hand Line		

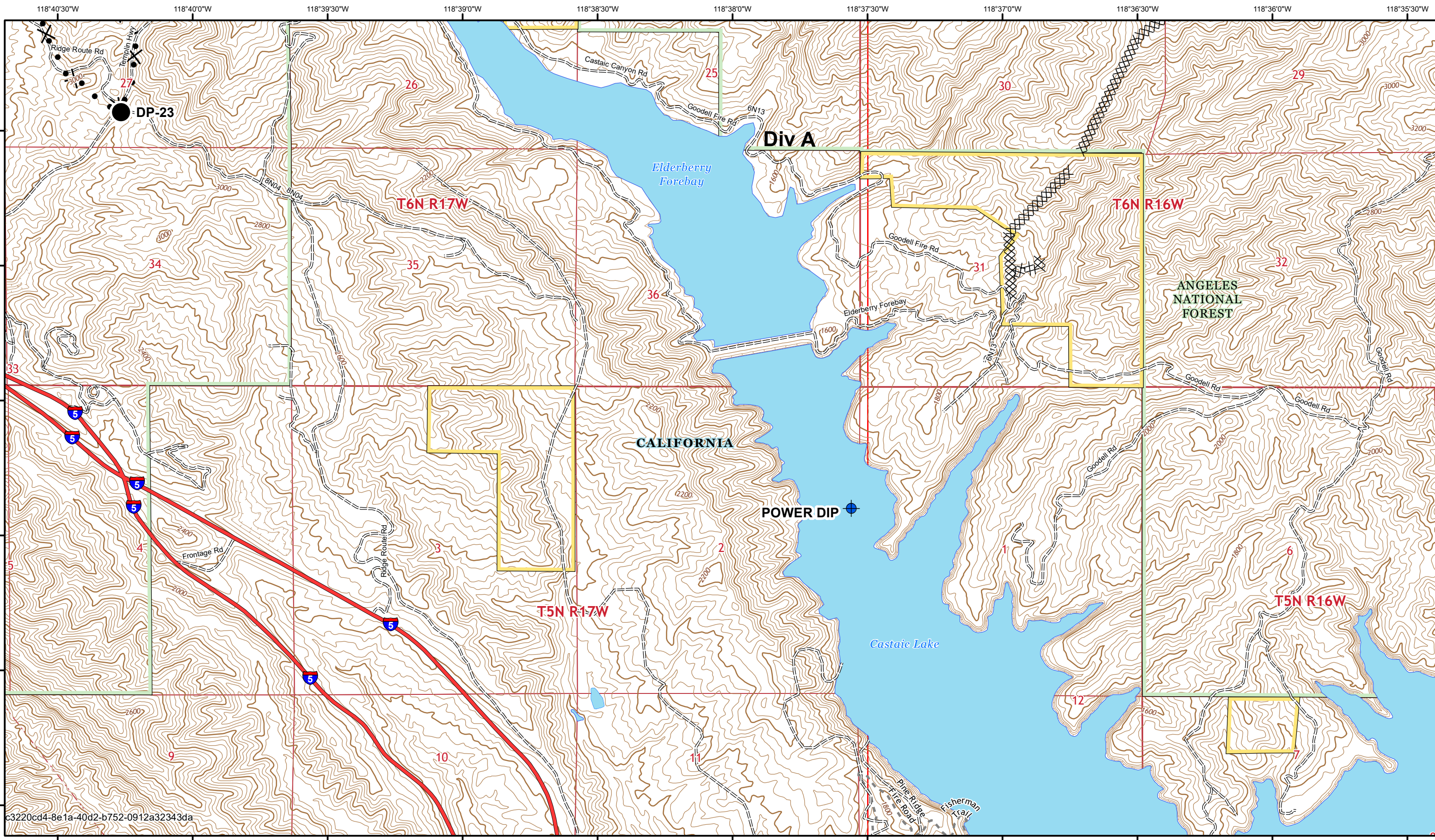




1:24,000  
1 inch = 2,000 feet



**Lake Fire**  
**CA-ANF-003273**  
**IAP**  
**August 29, 2020**





- Drop Point
- Helispot
- Completed Dozer Line
- Completed Hand Line
- Road as Completed Line
- Access or Improved Road
- Proposed Dozer Line
- Aerial Retardant Drop
- Air Tanker Retardant

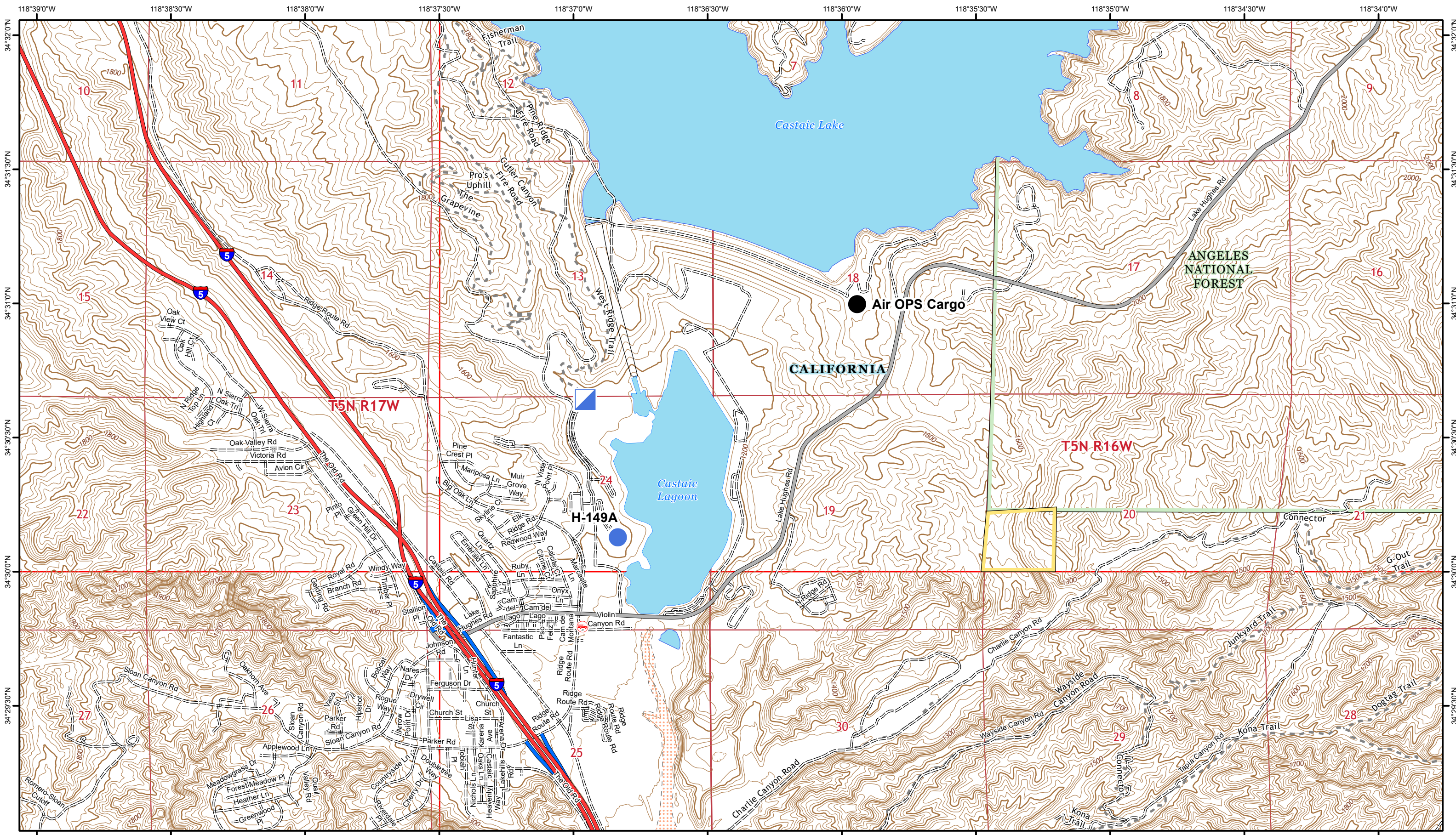



 1:24,000  
 1 inch = 2,000 feet  


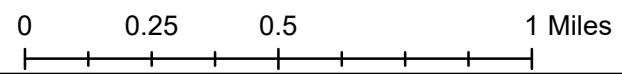


**Lake Fire**  
**CA-ANF-003273**  
**IAP**  
**August 29, 2020**

 Dip Site  
 Proposed Dozer Line  
 Drop Point  
 Completed Dozer Line

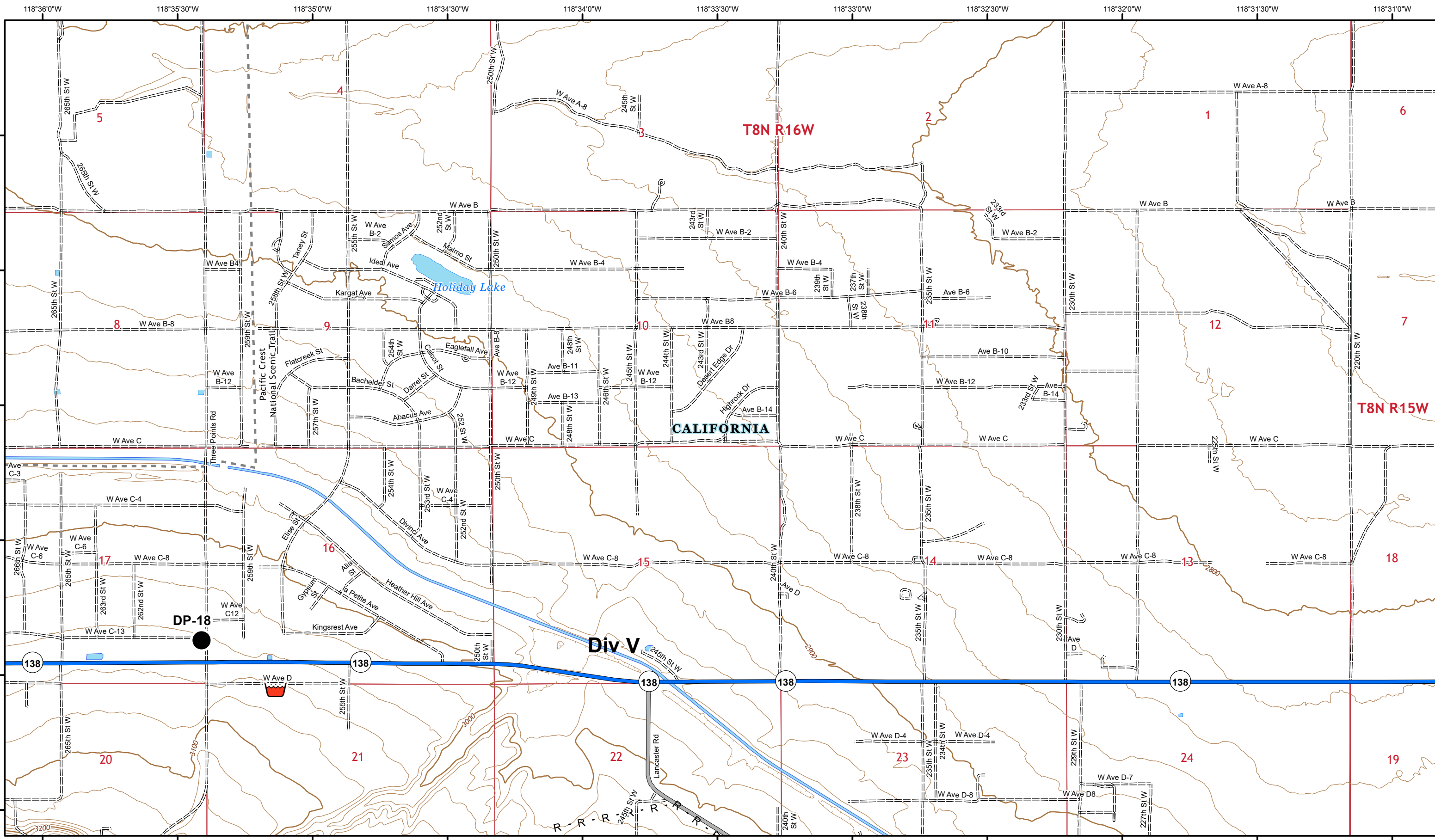


1:24,000  
1 inch = 2,000 feet



Lake Fire  
CA-ANF-003273  
IAP  
August 29, 2020

- Drop Point
- Incident Command Post
- Helispot



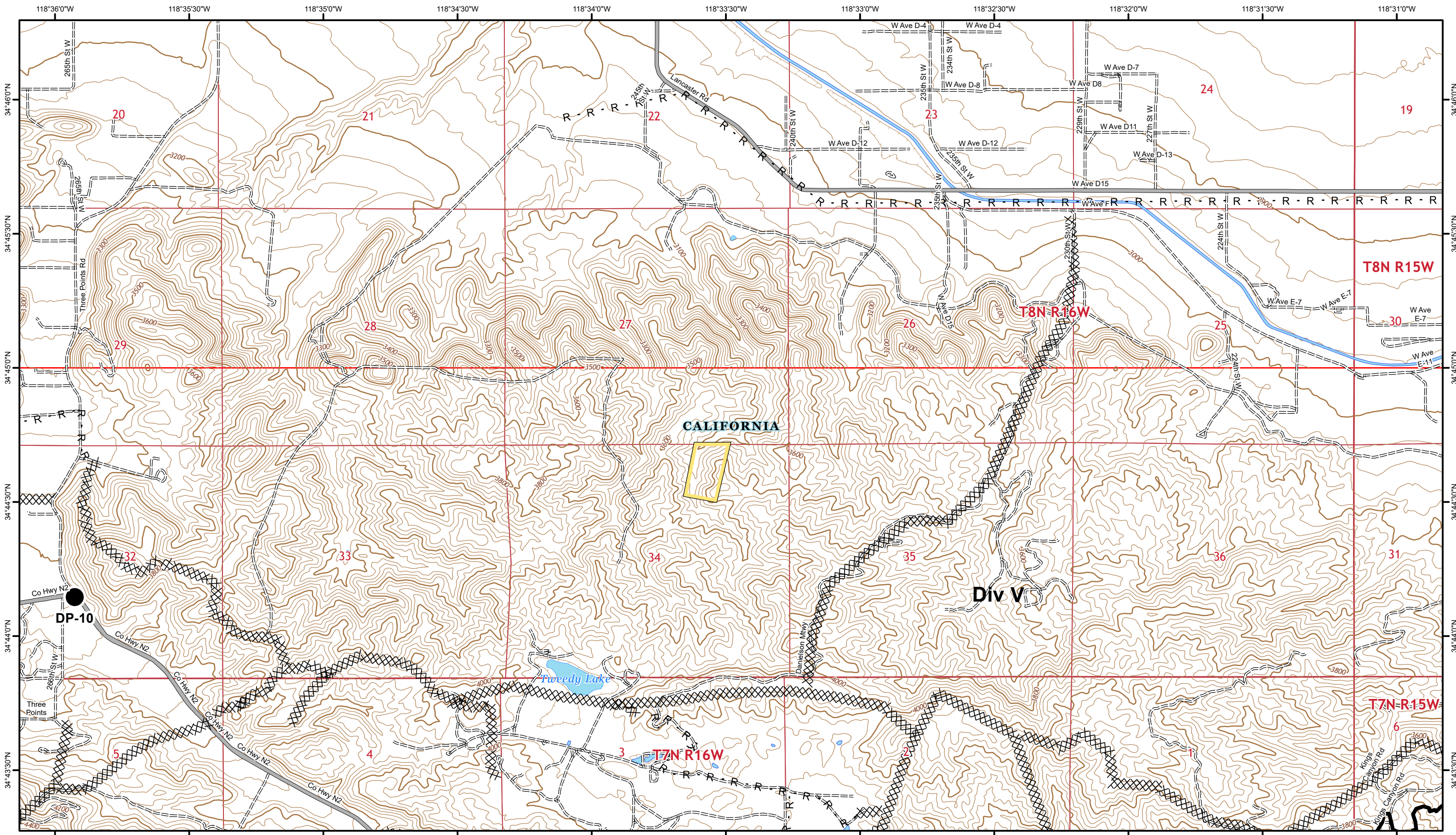
1:24,000  
1 inch = 2,000 feet

0 0.25 0.5 1 Miles



**Lake Fire**  
**CA-ANF-003273**  
**IAP**  
**August 29, 2020**

● Drop Point  
R - Road as Completed Line  
🛒 Retardant/Mud Pit



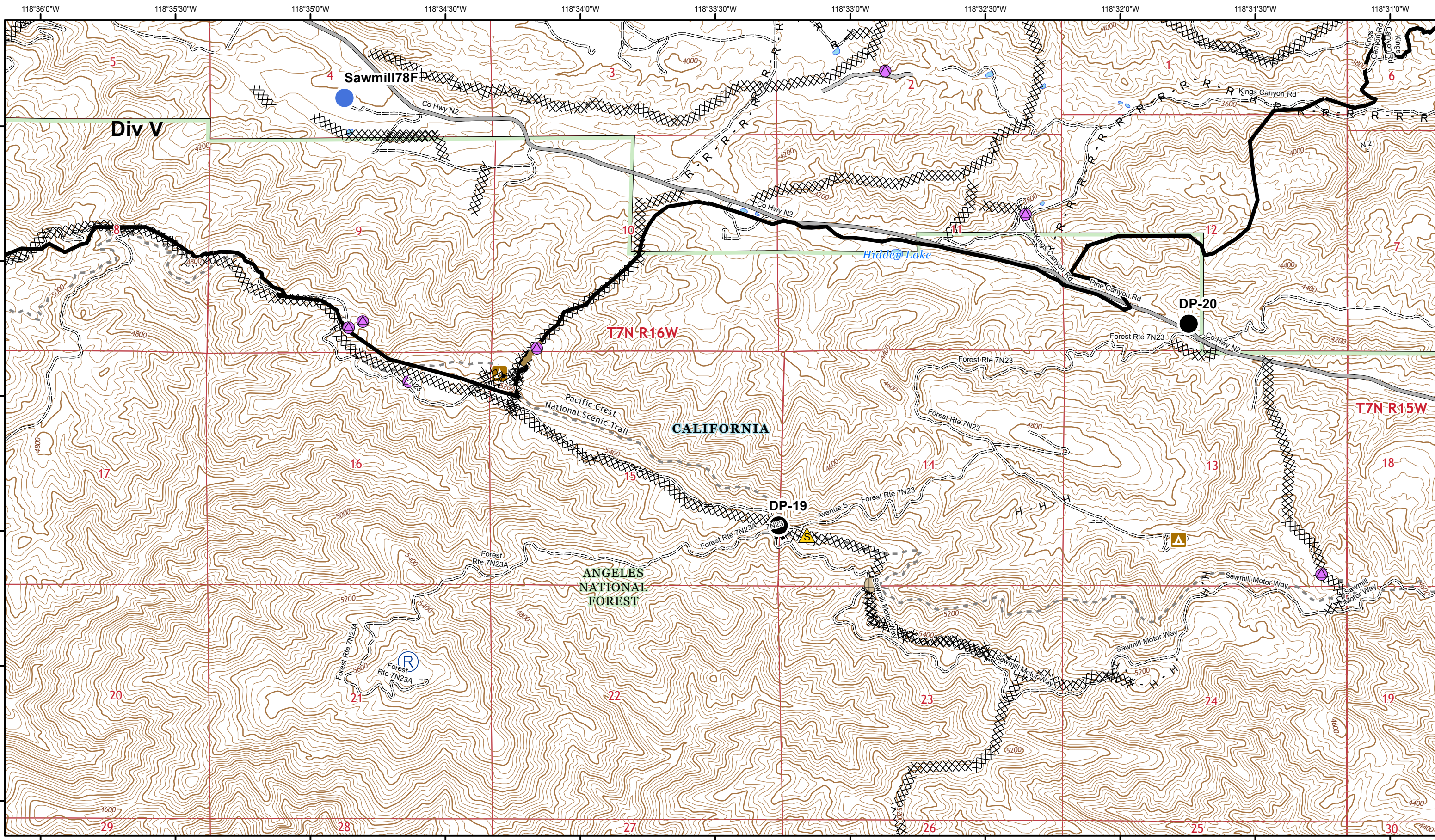
**Lake Fire**  
**CA-ANF-003273**  
**IAP**  
**August 29, 2020**

1:24,000  
 1 inch = 2,000 feet

0 0.25 0.5 1 Miles

● Drop Point  
 R - Road as Completed Line  
 — Contained Line  
 XXXX Completed Dozer Line





118°36'0"W 118°35'30"W 118°35'0"W 118°34'30"W 118°34'0"W 118°33'30"W 118°33'0"W 118°32'30"W 118°32'0"W 118°31'30"W 118°31'0"W

34°43'0"N 34°42'30"N 34°42'0"N 34°41'30"N 34°41'0"N 34°40'30"N 34°40'0"N

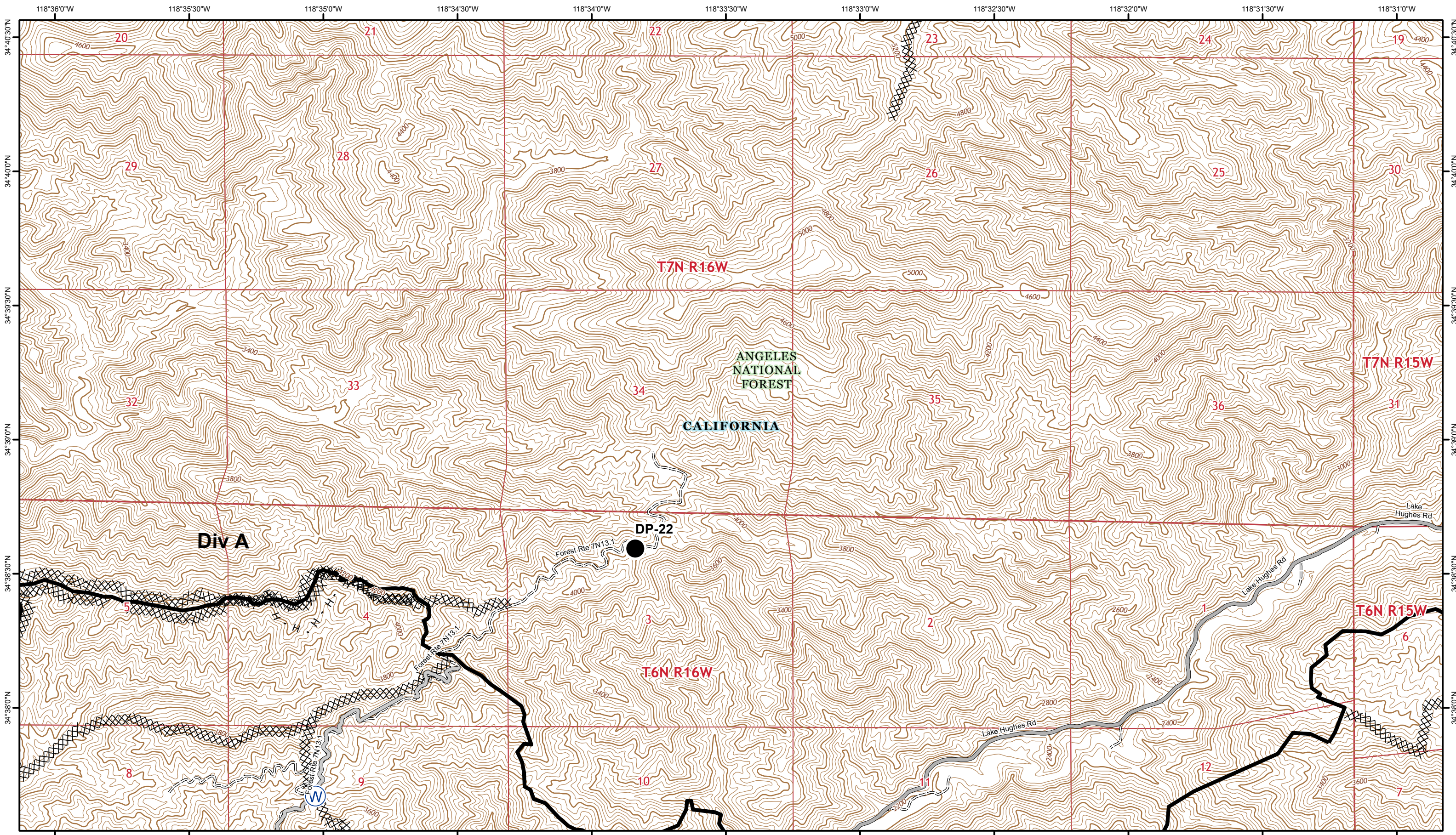
0 0.25 0.5 1 Miles

1:24,000  
1 inch = 2,000 feet

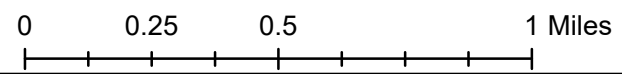


**Lake Fire**  
**CA-ANF-003273**  
**IAP**  
**August 29, 2020**









Drop Point	Heliport	Resource Location	Completed Dozer Line	Aerial Retardant Drop
Fence - Cut/Damaged	Repair Point	Safety Zone	Completed Hand Line	Air Tanker Retardant
Value at Risk	Repeater	Contained Line	Road as Completed Line	Repair Line
		Access or Improved Road	Other	

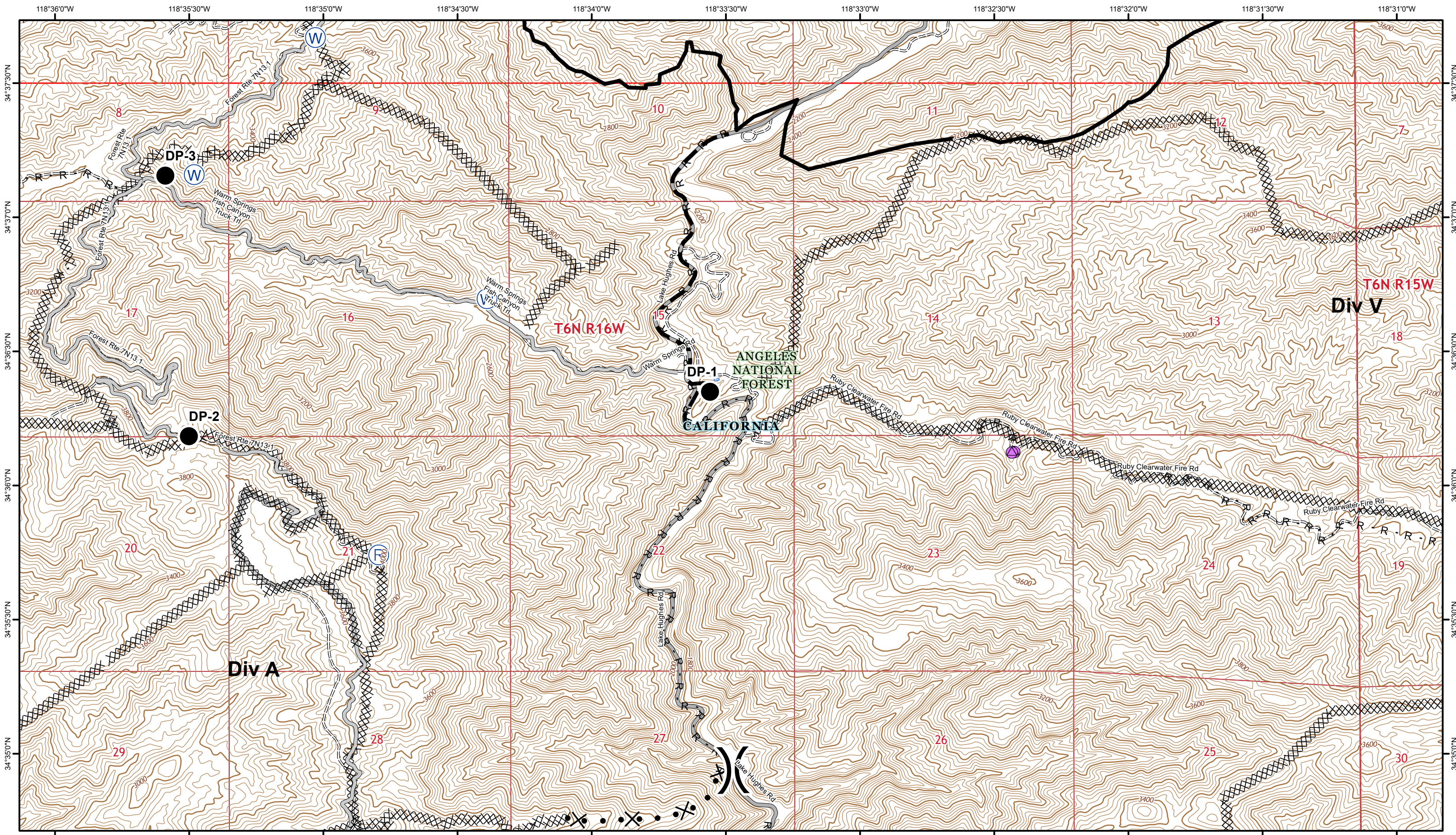


1:24,000  
1 inch = 2,000 feet



**Lake Fire**  
**CA-ANF-003273**  
**IAP**  
**August 29, 2020**

-  Drop Point
-  Completed Dozer Line
-  Completed Hand Line
-  Water Source
-  Contained Line
-  Access or Improved Road
-  Aerial Retardant Drop
-  Air Tanker Retardant



118°36'0"W 118°35'30"W 118°35'0"W 118°34'30"W 118°34'0"W 118°33'30"W 118°33'0"W 118°32'30"W 118°32'0"W 118°31'30"W 118°31'0"W

34°37'30"N 34°37'0"N 34°36'30"N 34°36'0"N 34°35'30"N 34°35'0"N

0 0.25 0.5 1 Miles

1:24,000  
1 inch = 2,000 feet

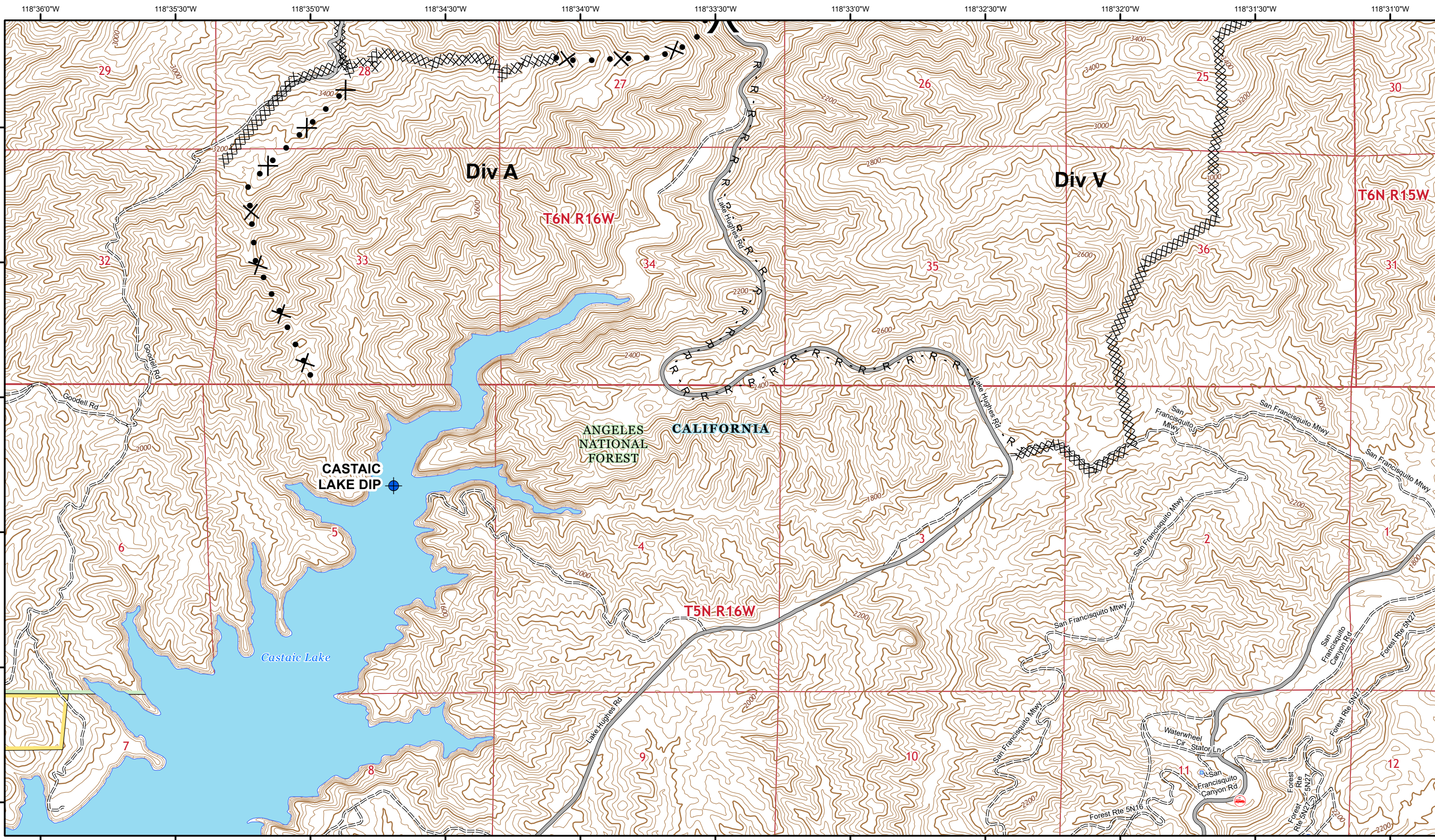


**Lake Fire**  
**CA-ANF-003273**  
**IAP**  
**August 29, 2020**

118°36'0"W 118°35'30"W 118°35'0"W 118°34'30"W 118°34'0"W 118°33'30"W 118°33'0"W 118°32'30"W 118°32'0"W 118°31'30"W 118°31'0"W

34°37'30"N 34°37'0"N 34°36'30"N 34°36'0"N 34°35'30"N 34°35'0"N

● Drop Point	W Water Source	— Contained Line	— Access or Improved Road	⊗ Proposed Dozer Line	⊗ Air Tanker Retardant
● Repair Point	R Repeater	⊗ Completed Dozer Line	⊗ Planned Fire Line	⊗ Aerial Retardant Drop	
		⊗ Division Break	R - Road as Completed Line		



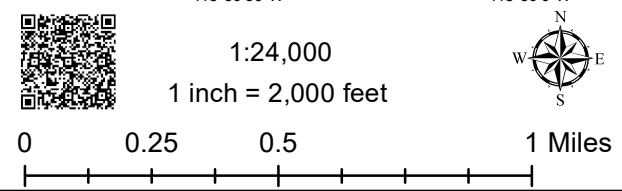
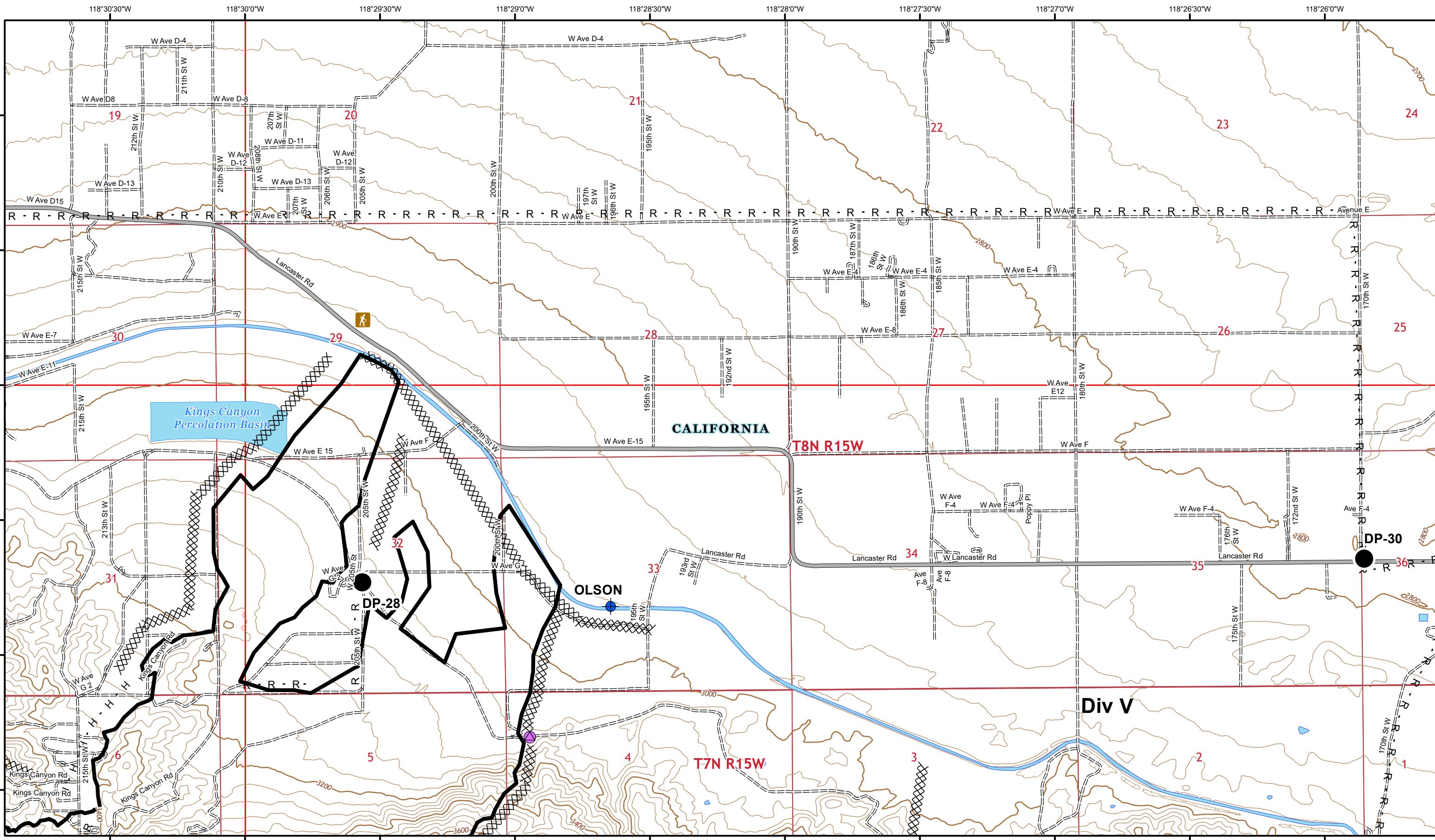
1:24,000  
1 inch = 2,000 feet

0 0.25 0.5 1 Miles



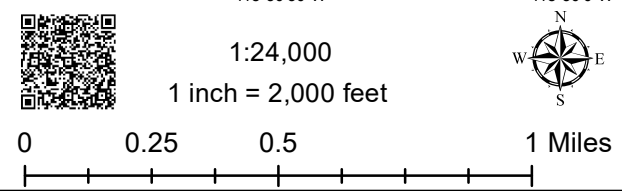
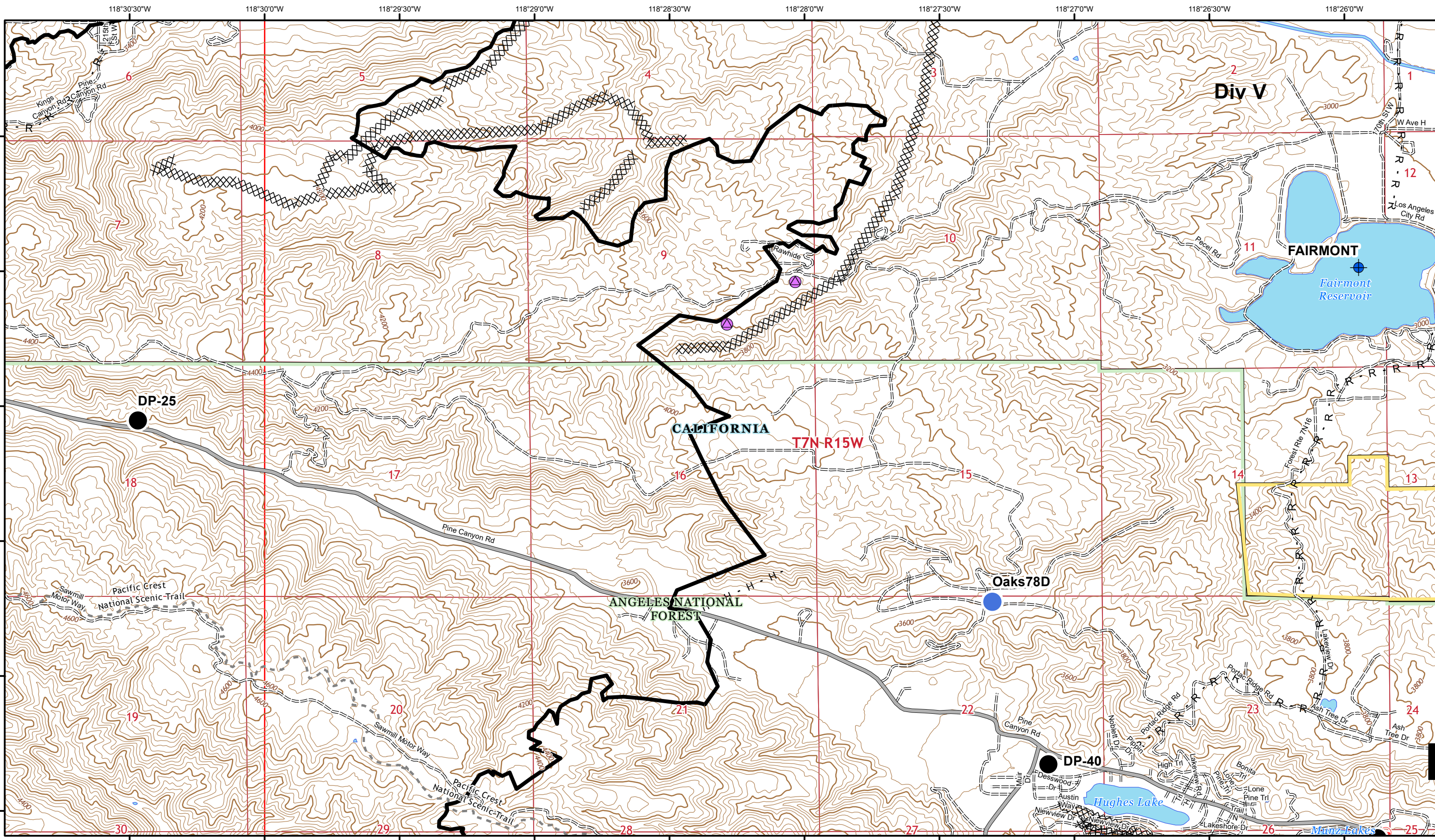
**Lake Fire**  
**CA-ANF-003273**  
**IAP**  
**August 29, 2020**

Dip Site  
 Completed Dozer Line  
 Proposed Dozer Line  
 Division Break  
 Road as Completed Line  
 Access or Improved Road



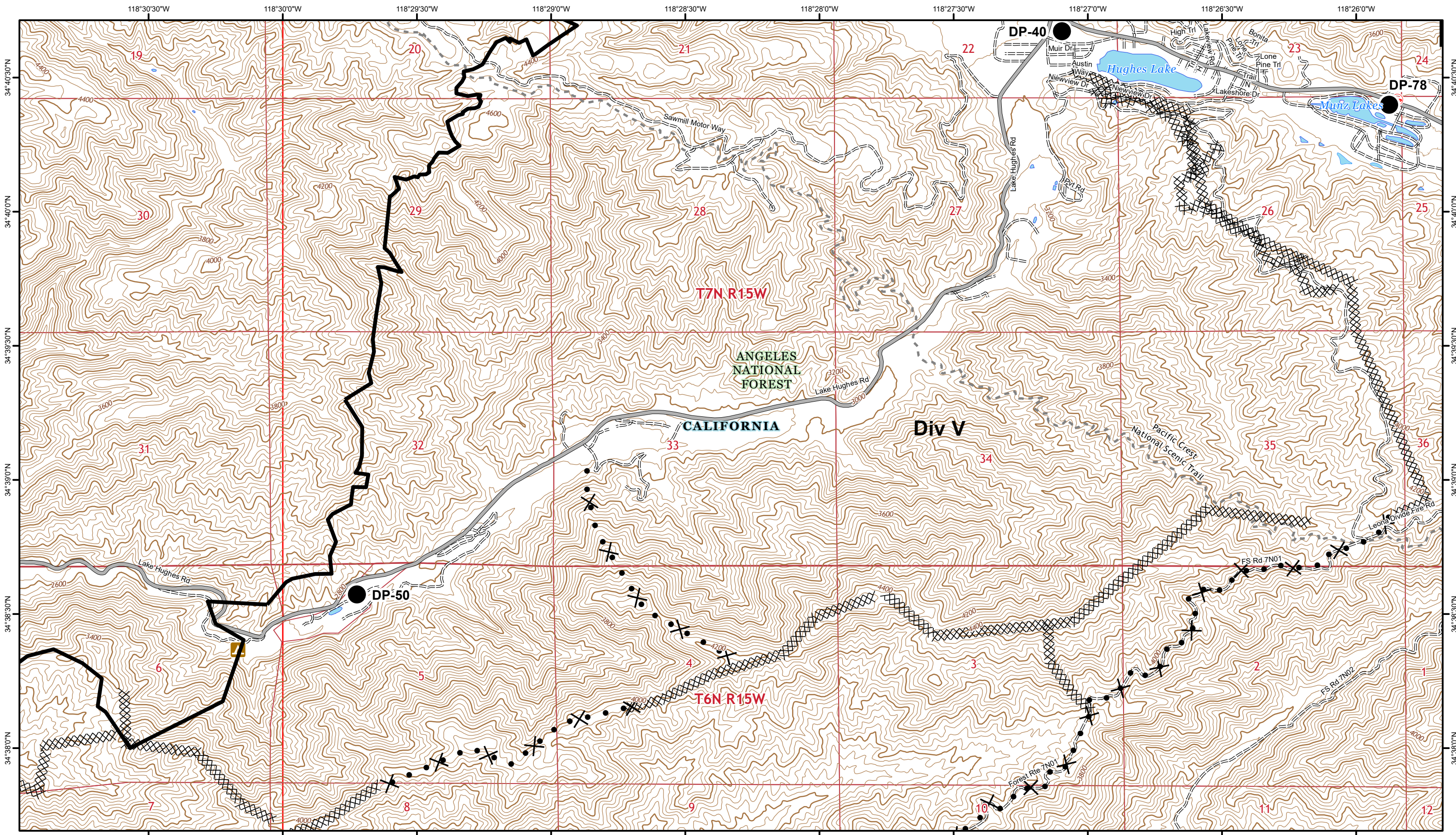
Lake Fire  
CA-ANF-003273  
IAP  
August 29, 2020

- Dip Site
- Drop Point
- Repair Point
- Contained Line
- Completed Dozer Line
- Completed Hand Line
- Road as Completed Line

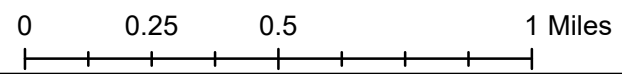


Lake Fire  
CA-ANF-003273  
IAP  
August 29, 2020

- Dip Site
- Helispot
- Drop Point
- Repair Point
- Completed Dozer Line
- Completed Hand Line
- Contained Line
- Road as Completed Line

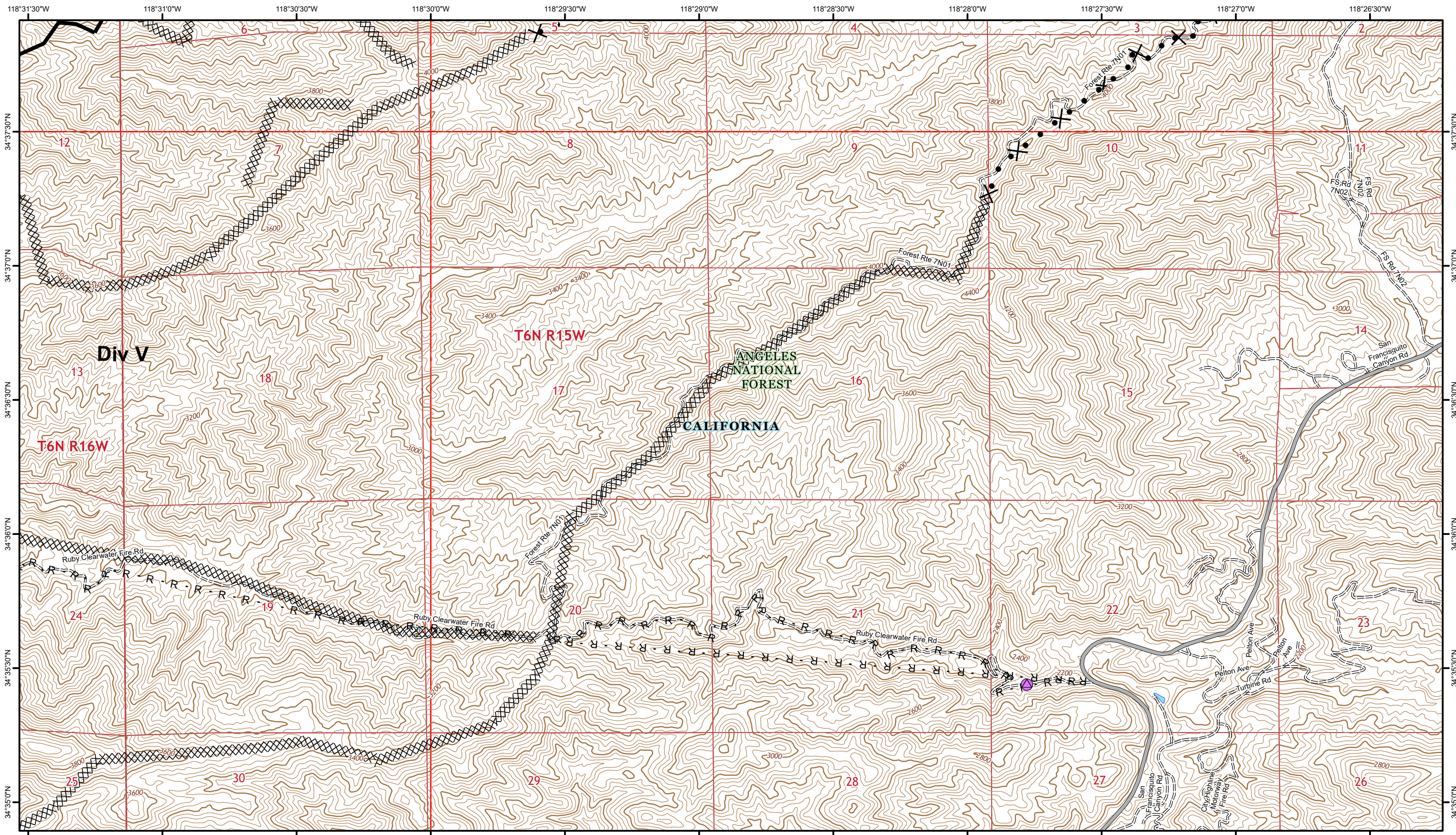


1:24,000  
1 inch = 2,000 feet



**Lake Fire**  
**CA-ANF-003273**  
**IAP**  
**August 29, 2020**

- Drop Point
- Proposed Dozer Line
- Contained Line
- Completed Dozer Line
- Aerial Retardant Drop



Div V

T6N R16W

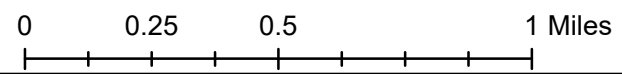
T6N R15W

CALIFORNIA

ANGELES NATIONAL FOREST



1:24,000  
1 inch = 2,000 feet



Lake Fire  
CA-ANF-003273  
IAP  
August 29, 2020

- Repair Point
- Contained Line
- Completed Dozer Line
- Road as Completed Line

- Proposed Dozer Line
- Aerial Retardant Drop