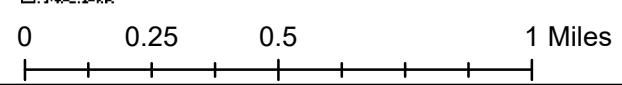











1:24,000  
1 inch = 2,000 feet



**Lake Fire**  
**CA-ANF-003273**  
**IAP**  
**August 29, 2020**

-  Drop Point
-  Helispot
-  Completed Dozer Line
-  H - Completed Hand Line
-  R - Road as Completed Line
-  Access or Improved Road
-  Proposed Dozer Line
-  Aerial Retardant Drop
-  Air Tanker Retardant