
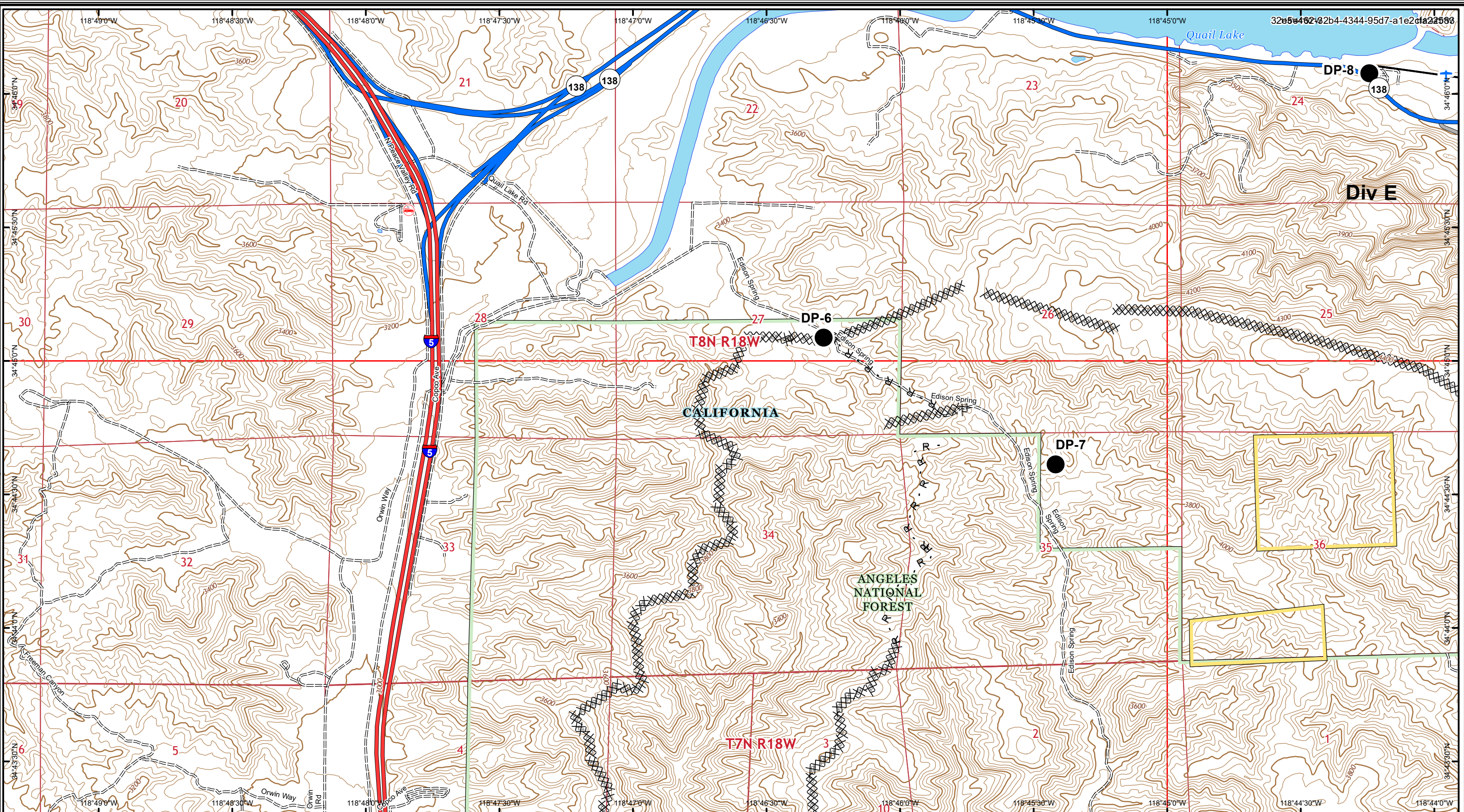


Lake Fire
CA-ANF-003273
IAP
August 30, 2020 Day




- | | | | |
|-----------------------|---------------------|------------------------|-------------------------------|
| Camp | Repeater | Division Break | Road as Completed Line |
| Dip Site | Retardant/Mud Pit | Uncontrolled Fire Edge | Access or Improved Road |
| Drop Point | Safety Zone | Contained Line | Proposed Dozer Line |
| Helispot | Sling Site | Planned Fire Line | |
| Incident Command Post | Water Source | Completed Dozer Line | Wildfire Daily Fire Perimeter |
| Mobile Weather Unit | Completed Hand Line | | |

IAP Index

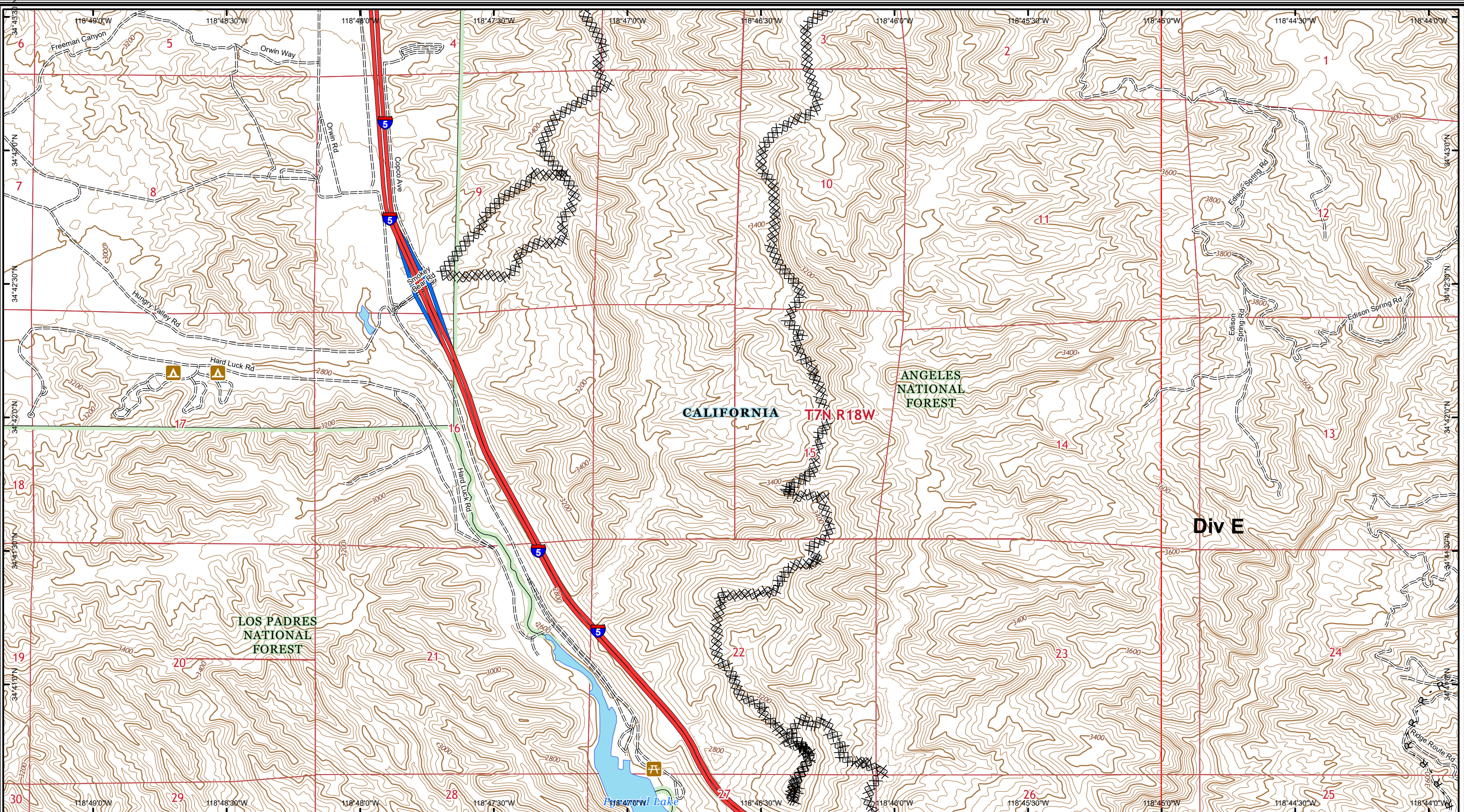


1:24,000
1 inch = 2,000 feet



Lake Fire
CA-ANF-003273
IAP
August 30, 2020

● Drop Point × × × Completed Dozer Line - - - Road as Completed Line



CALIFORNIA T7N R18W

ANGELES NATIONAL FOREST


LOS PADRES NATIONAL FOREST

Div E

Pine Grove Lake

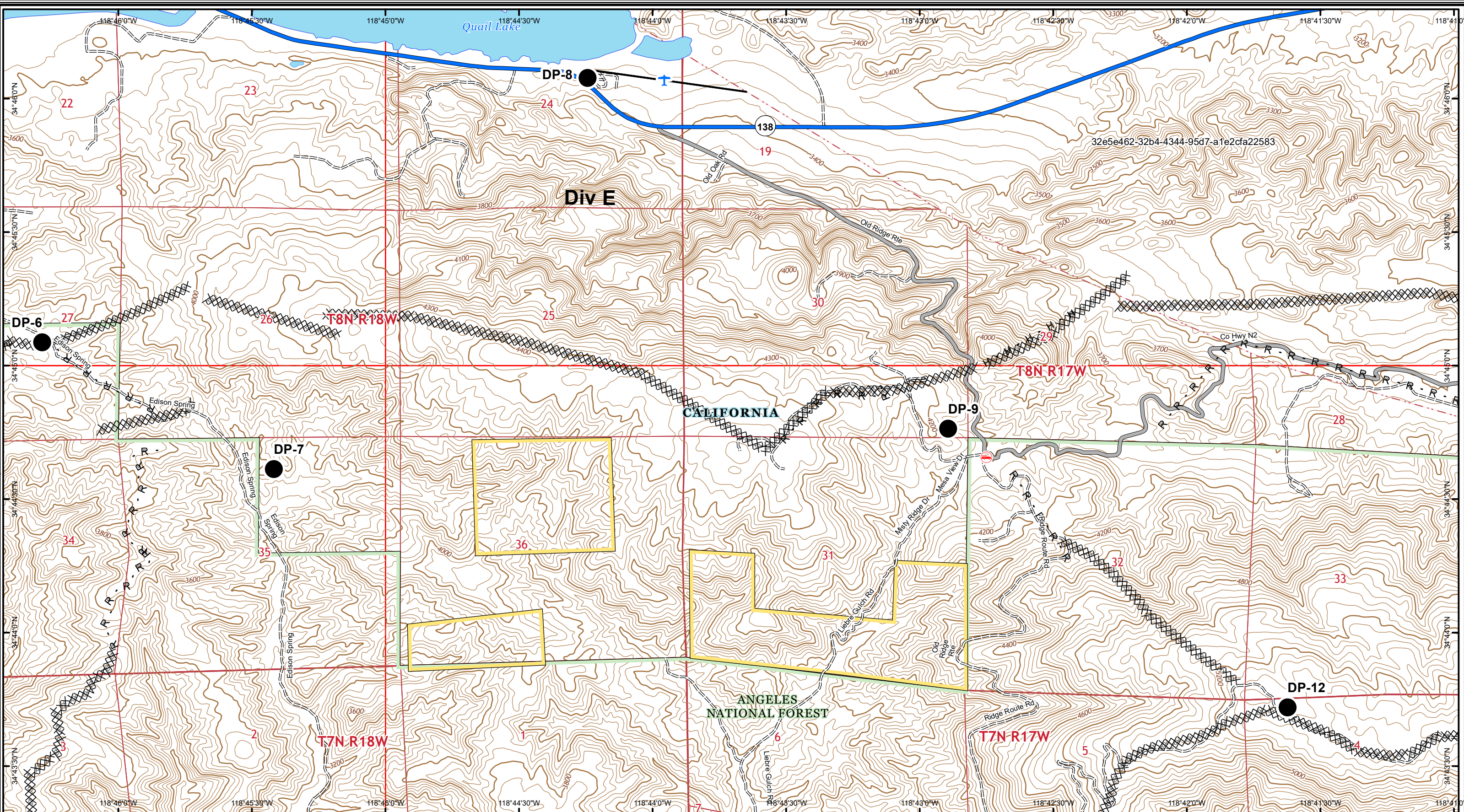


1:24,000
1 inch = 2,000 feet




Lake Fire
CA-ANF-003273
IAP
August 30, 2020

× × × Completed Dozer Line R · R Road as Completed Line

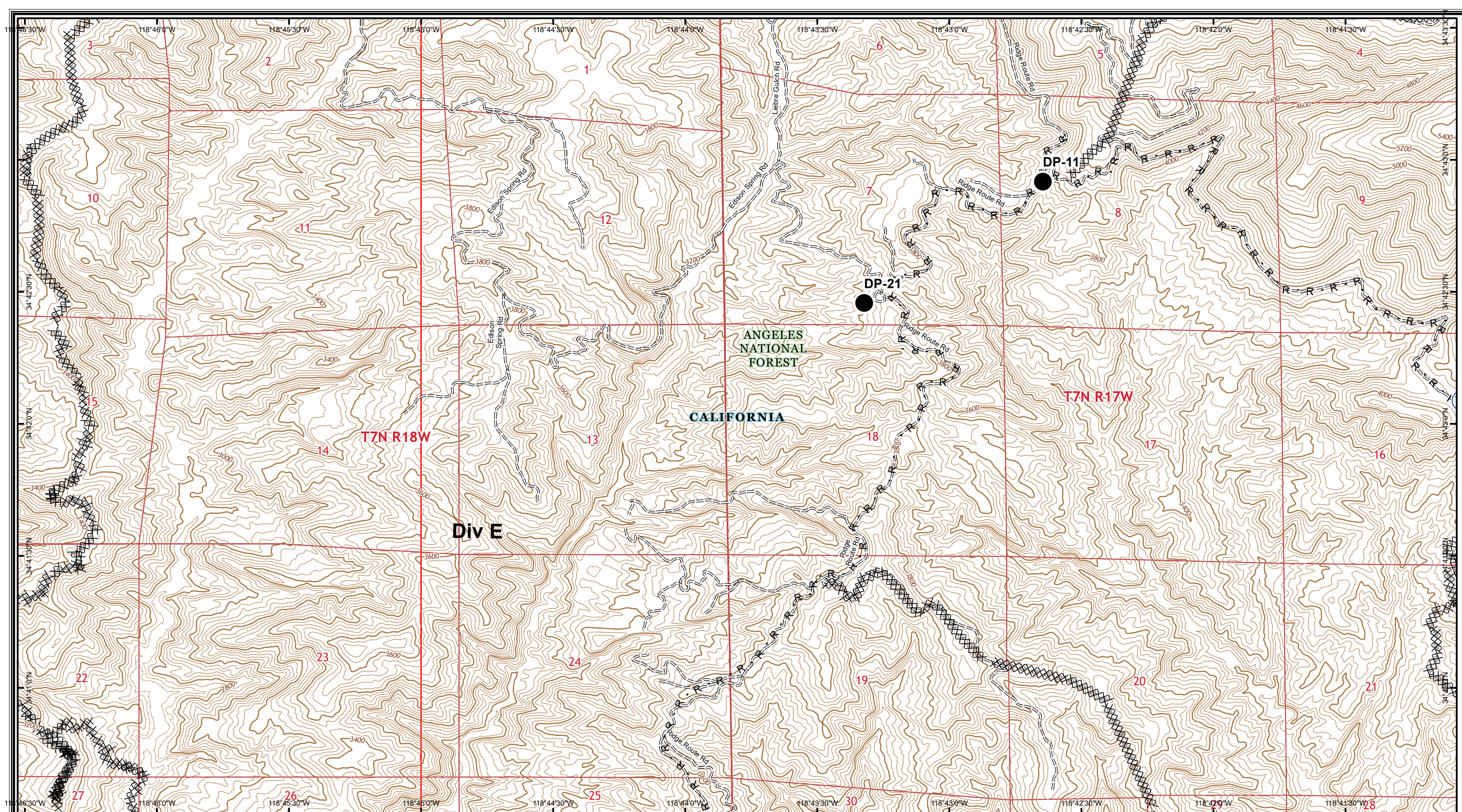


1:24,000
1 inch = 2,000 feet




Lake Fire
CA-ANF-003273
IAP
August 30, 2020

- Drop Point
- × × × Completed Dozer Line
- · · Road as Completed Line
- H · H · Completed Hand Line

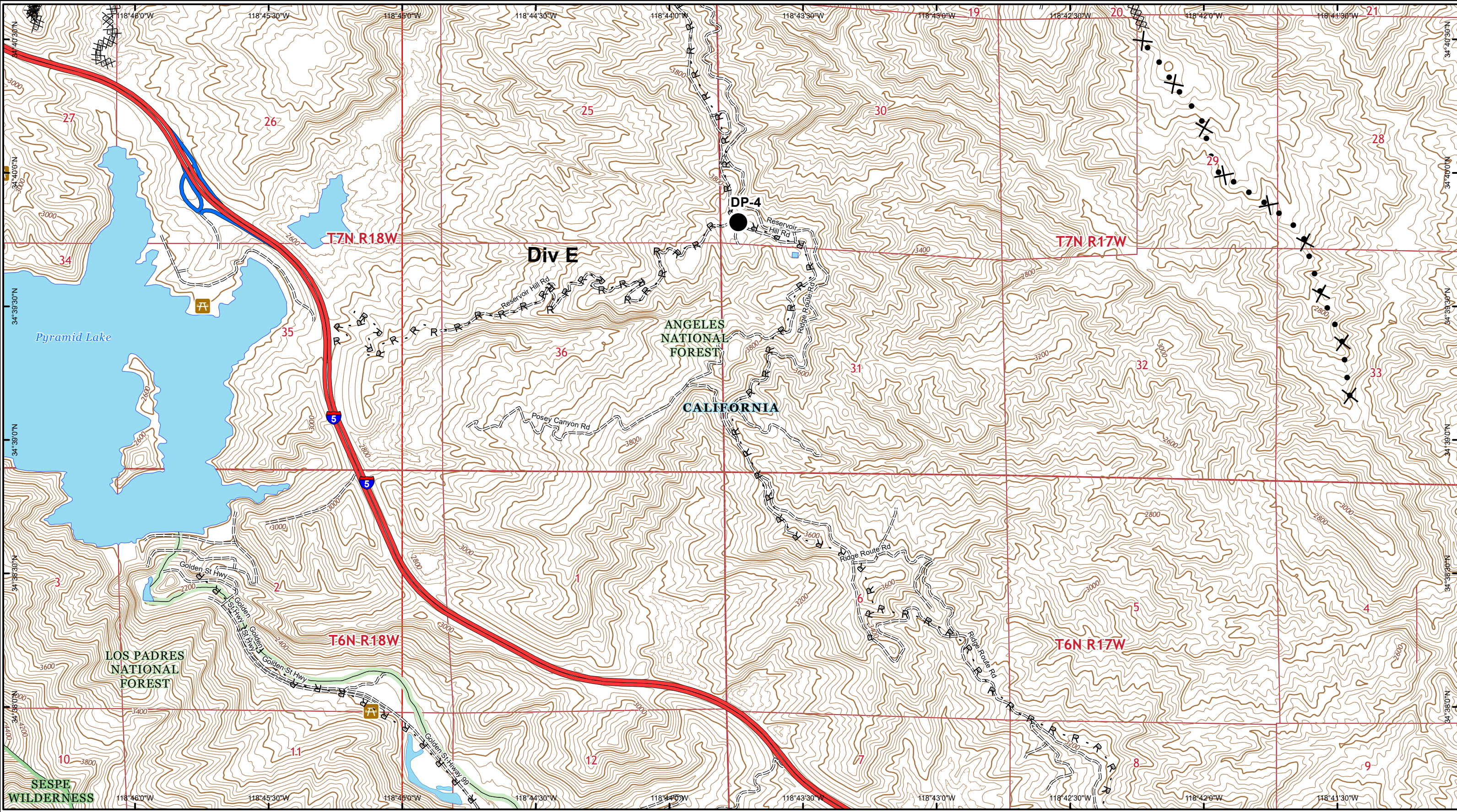


1:24,000
1 inch = 2,000 feet




Lake Fire
CA-ANF-003273
IAP
August 30, 2020

● Drop Point ✕ ✕ ✕ Completed Dozer Line - - - Road as Completed Line

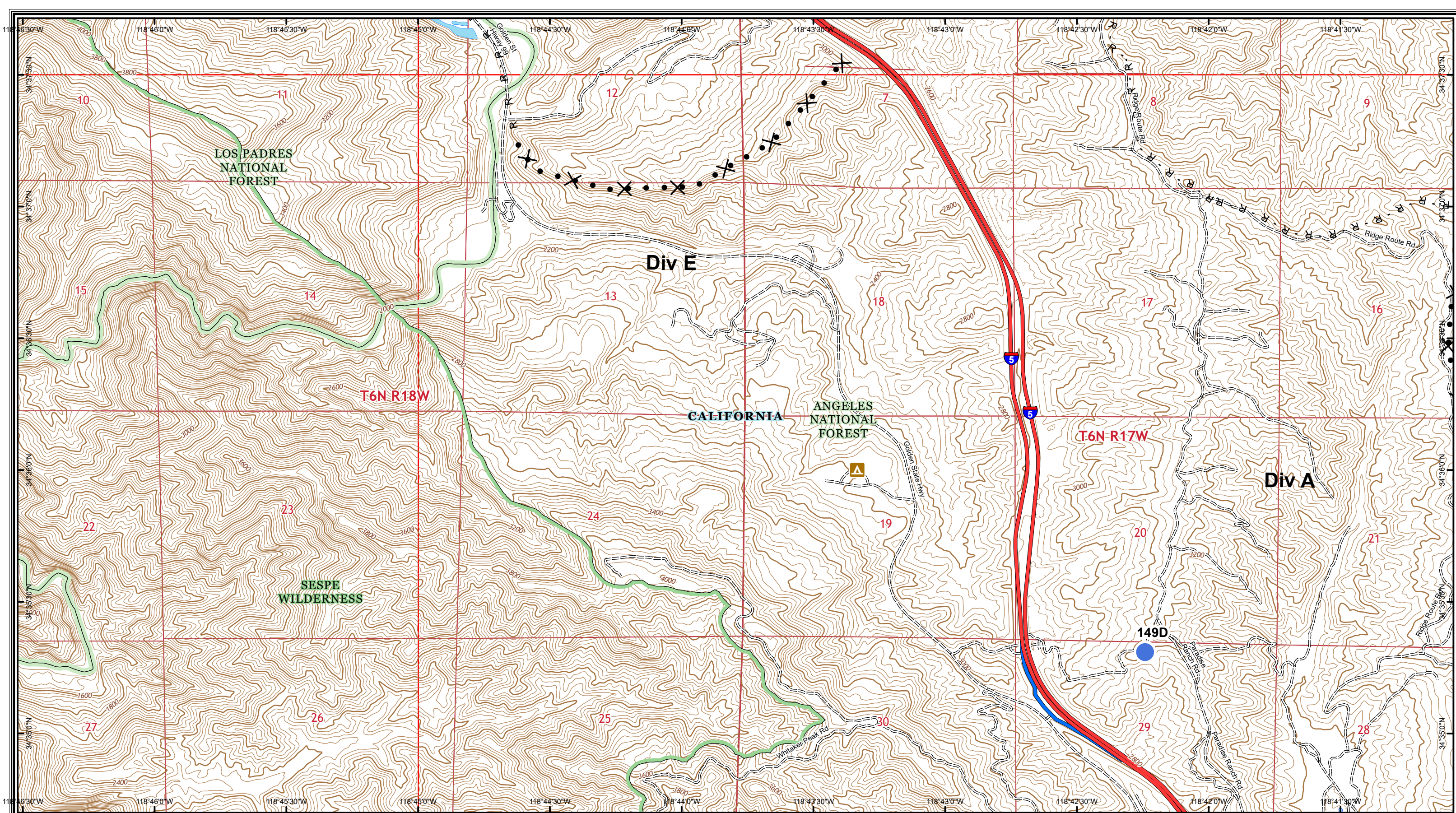


1:24,000
1 inch = 2,000 feet




Lake Fire
CA-ANF-003273
IAP
August 30, 2020

- Drop Point
- × × × Completed Dozer Line
- × · · Proposed Dozer Line
- R · R Road as Completed Line

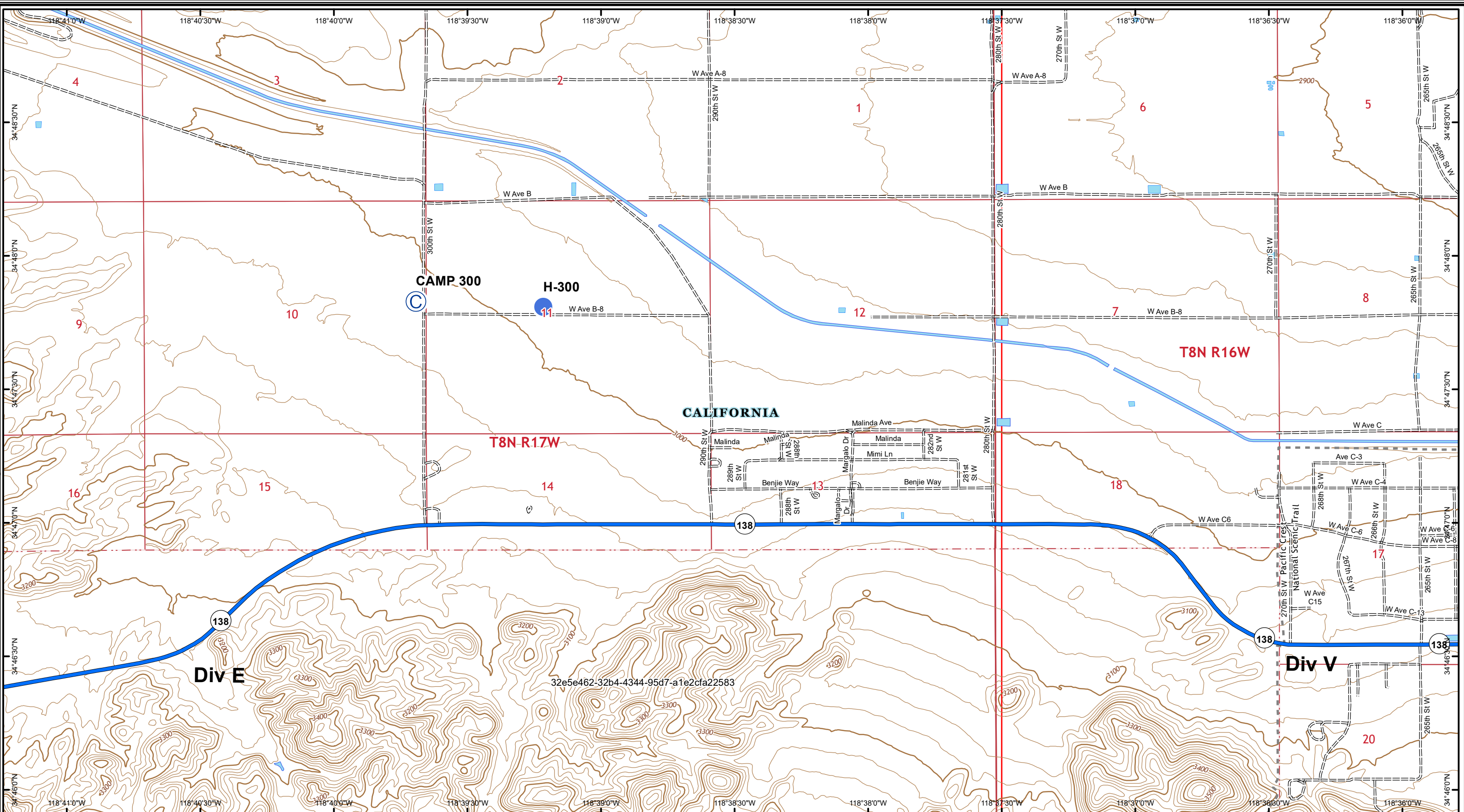


1:24,000
1 inch = 2,000 feet




Lake Fire
CA-ANF-003273
IAP
August 30, 2020


● Helispot - - - Road as Completed Line × · Proposed Dozer Line

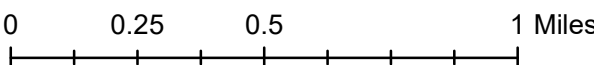


Lake Fire
CA-ANF-003273
IAP
August 30, 2020



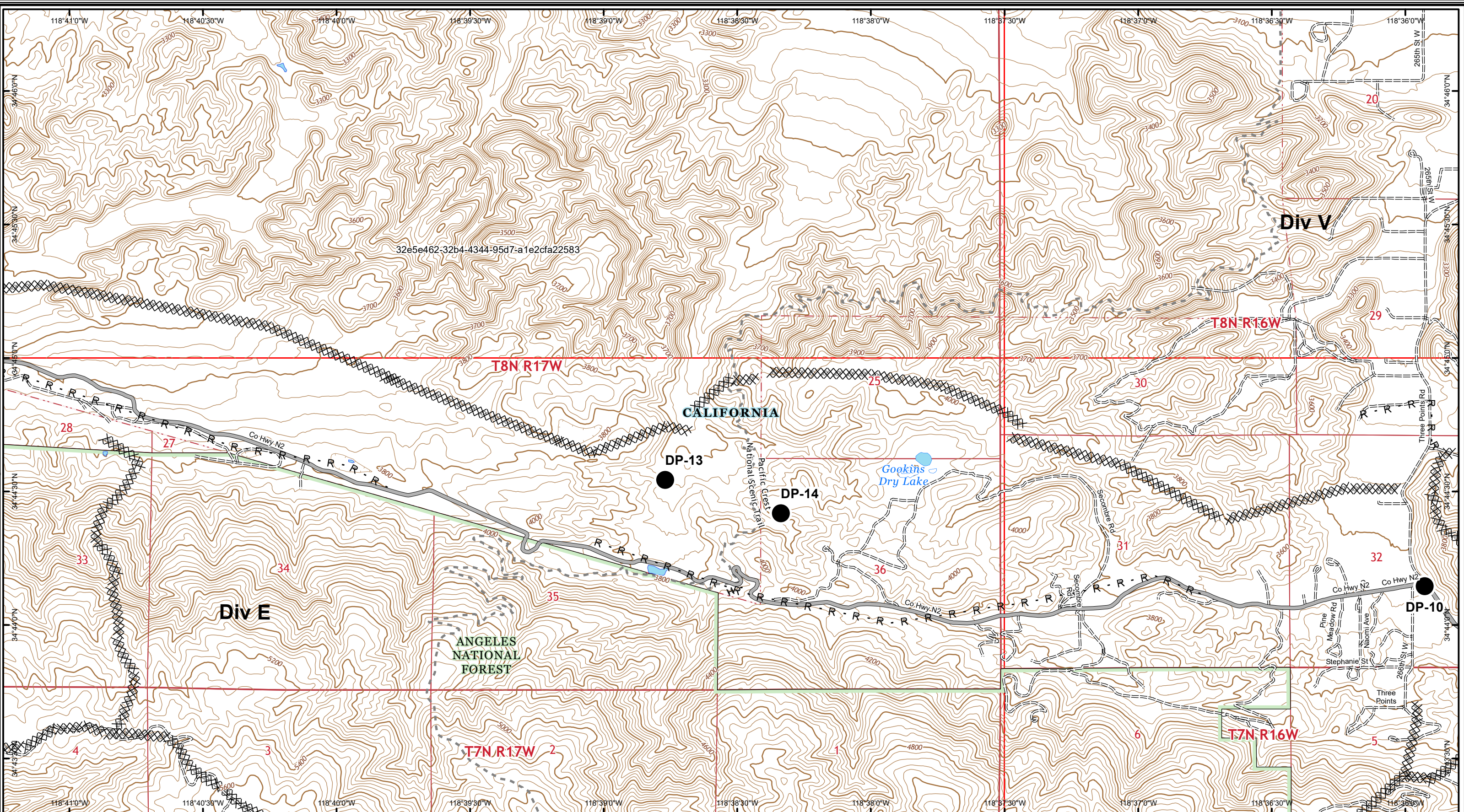
1:24,000
1 inch = 2,000 feet







Ⓢ Camp
 ● Helispot



32e5e462-32b4-4344-95d7-a1e2cfa22583

T8N R17W

T8N R16W

CALIFORNIA

DP-13

DP-14

Gookins Dry Lake

Div E

ANGELES NATIONAL FOREST


T7N R17W

T7N R16W

DP-10

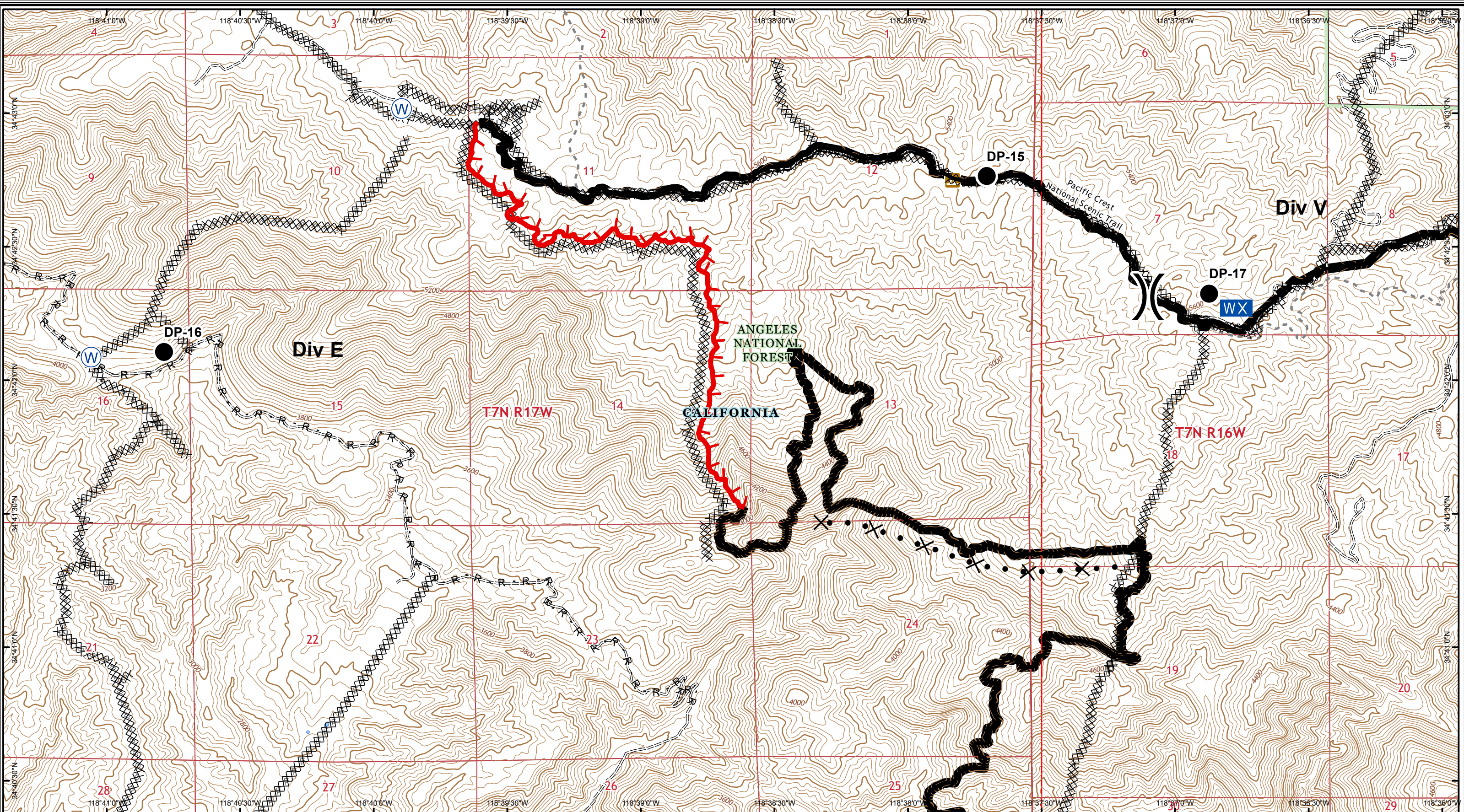


1:24,000
1 inch = 2,000 feet




Lake Fire
CA-ANF-003273
IAP
August 30, 2020

● Drop Point × × × Completed Dozer Line R · R · Road as Completed Line
H · H · Completed Hand Line

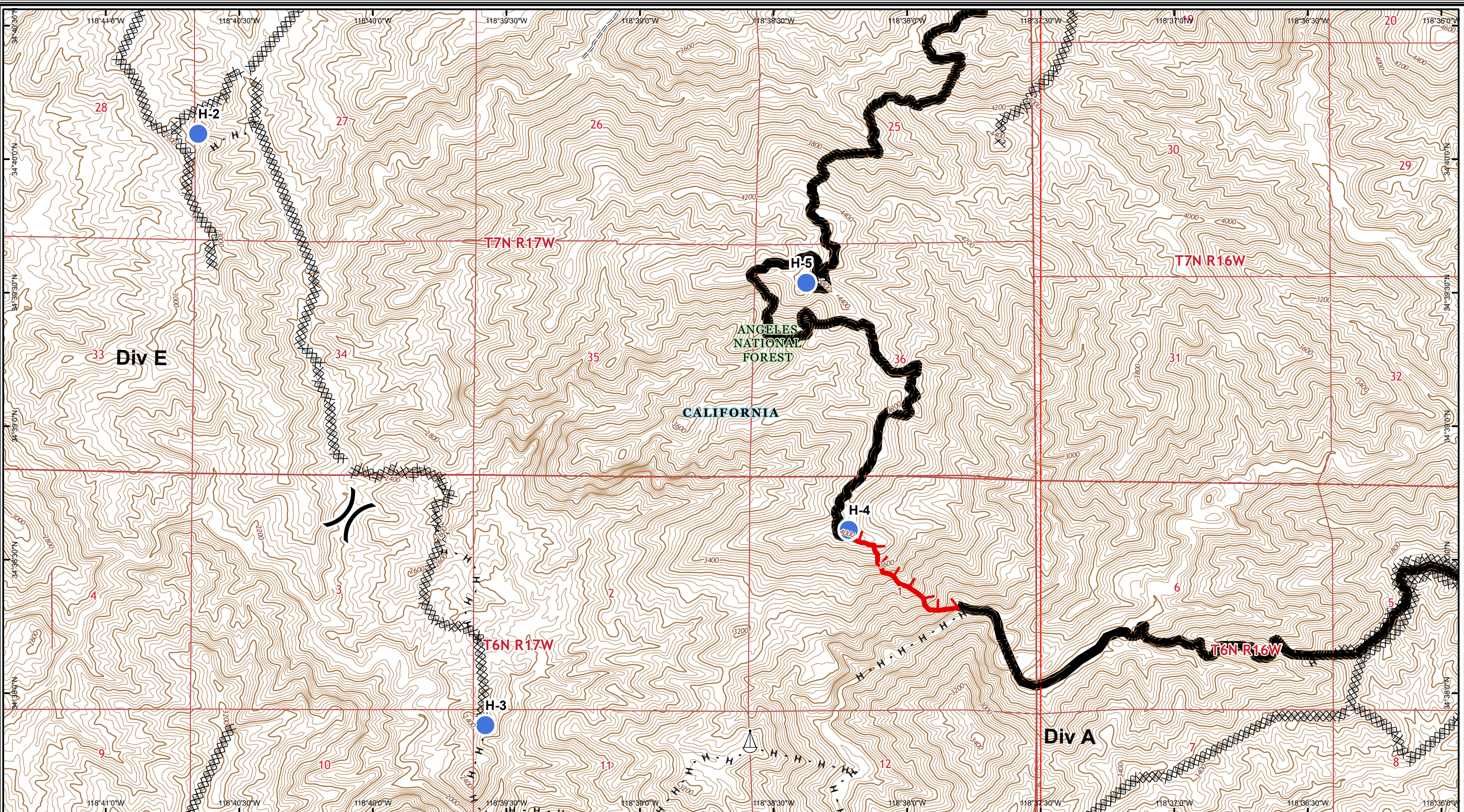


1:24,000
1 inch = 2,000 feet




Lake Fire
CA-ANF-003273
IAP
August 30, 2020

- Drop Point
- Ⓜ Water Source
- Ⓧ Mobile Weather Unit
- ⌋ Division Break
- Uncontrolled Fire Edge
- ▬ Contained Line
- × · Proposed Dozer Line
- × × × Completed Dozer Line
- ⋯ Road as Completed Line

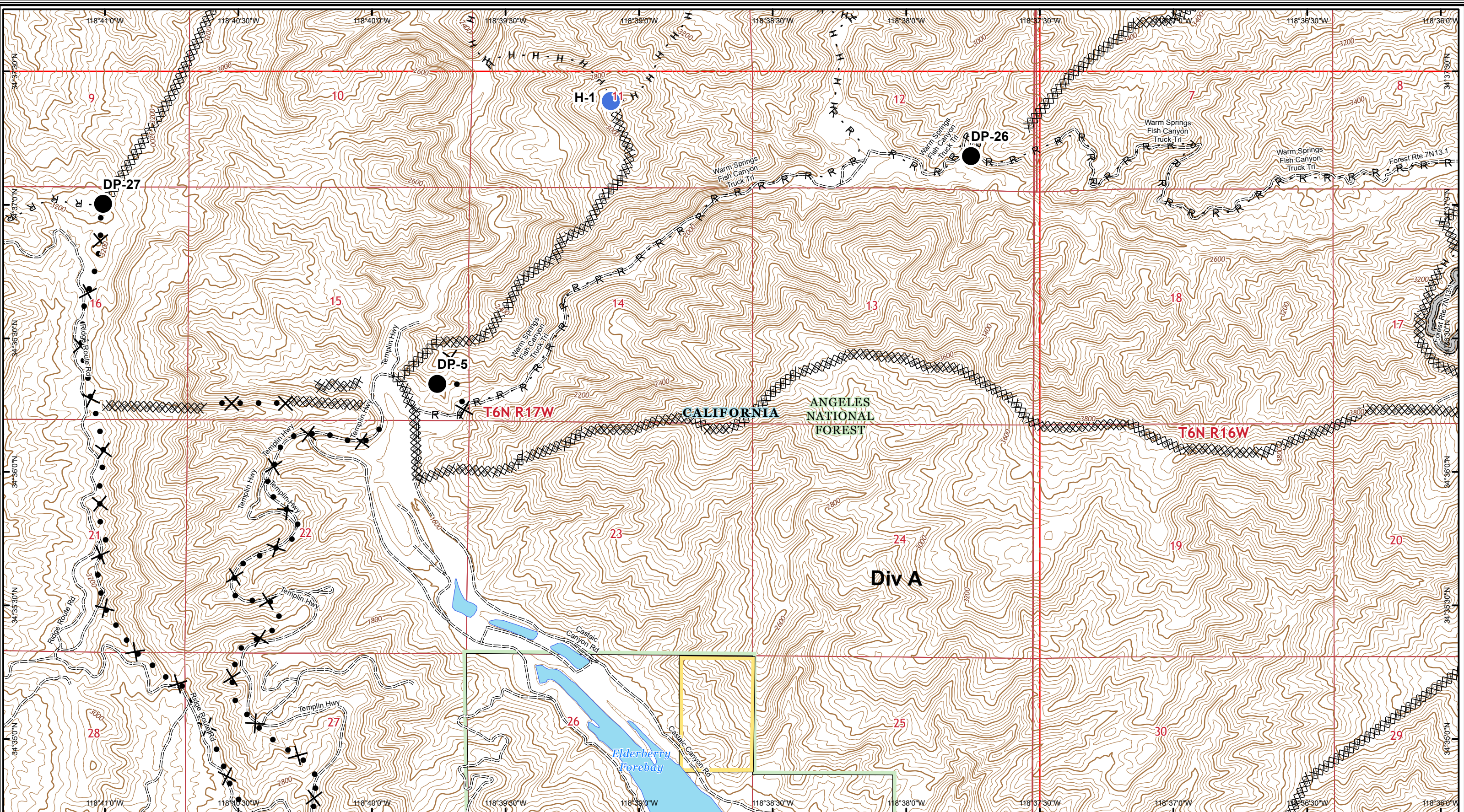


1:24,000
1 inch = 2,000 feet

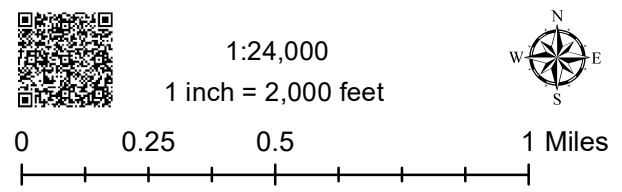


Lake Fire
CA-ANF-003273
IAP
August 30, 2020

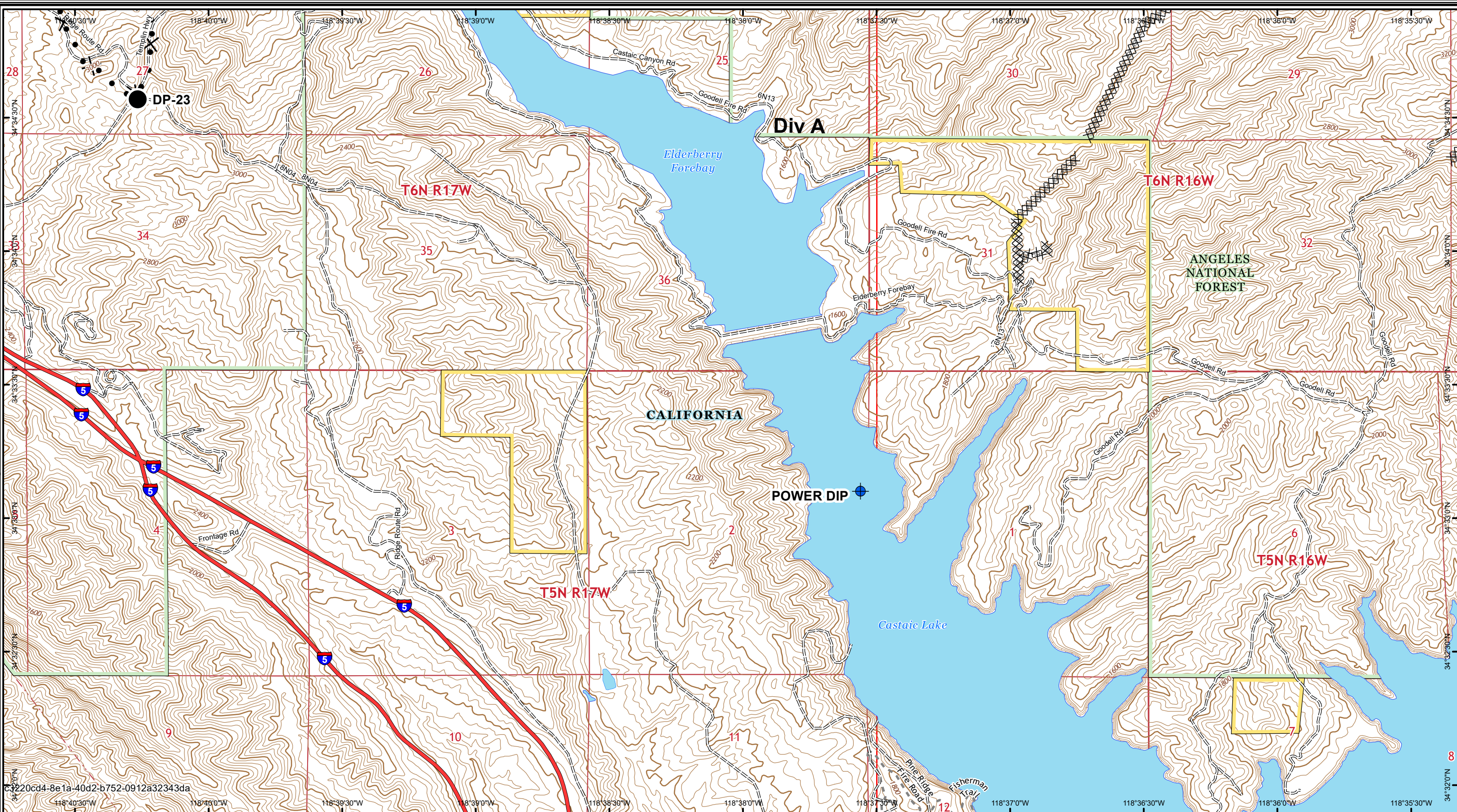
- Helispot
- ▲ Sling Site
-) Division Break
- ┌ Uncontrolled Fire Edge
- Contained Line
- x x x Completed Dozer Line
- H · H · H Completed Hand Line


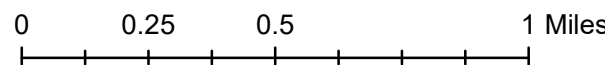


Lake Fire
CA-ANF-003273
IAP
August 30, 2020



- Drop Point
- Helispot
- × × × Completed Dozer Line
- Access or Improved Road
- H · H · Completed Hand Line
- × · · Proposed Dozer Line
- R · R · Road as Completed Line

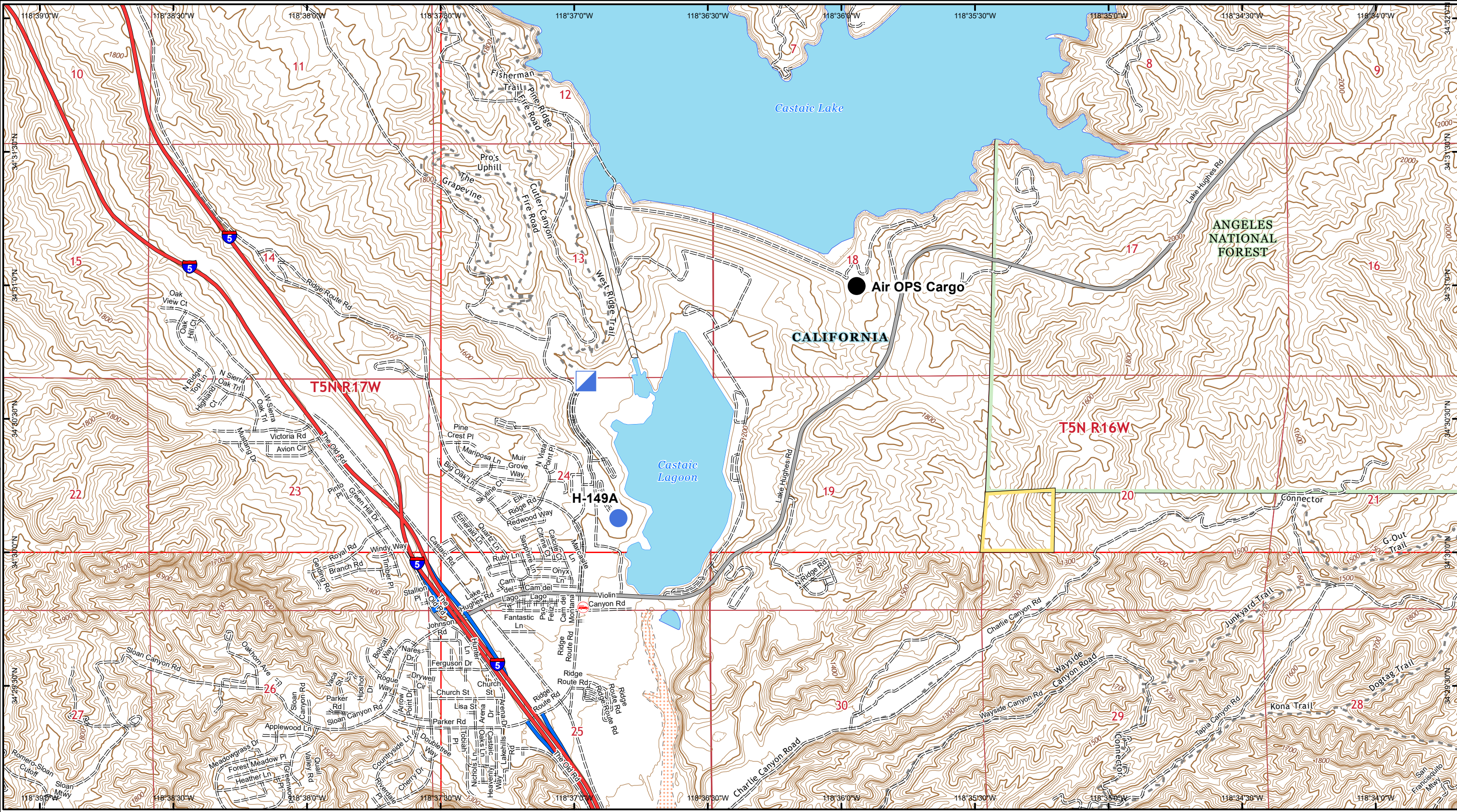



 1:24,000
 1 inch = 2,000 feet





Lake Fire
CA-ANF-003273
IAP
August 30, 2020

 Dip Site
  Drop Point
  Completed Dozer Line
  Proposed Dozer Line

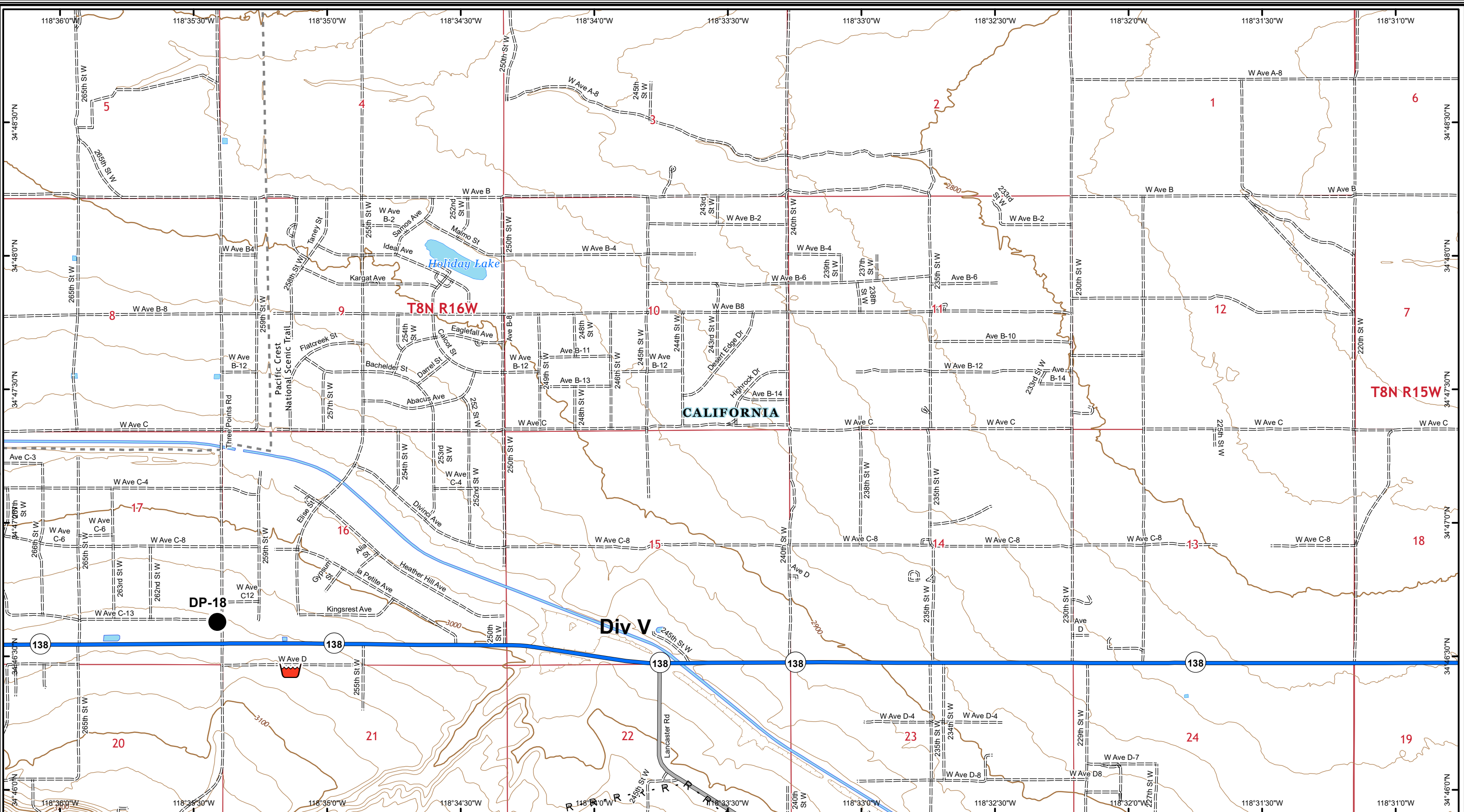


1:24,000
1 inch = 2,000 feet




Lake Fire
CA-ANF-003273
IAP
August 30, 2020

- Drop Point
- Incident Command Post
- Helipad

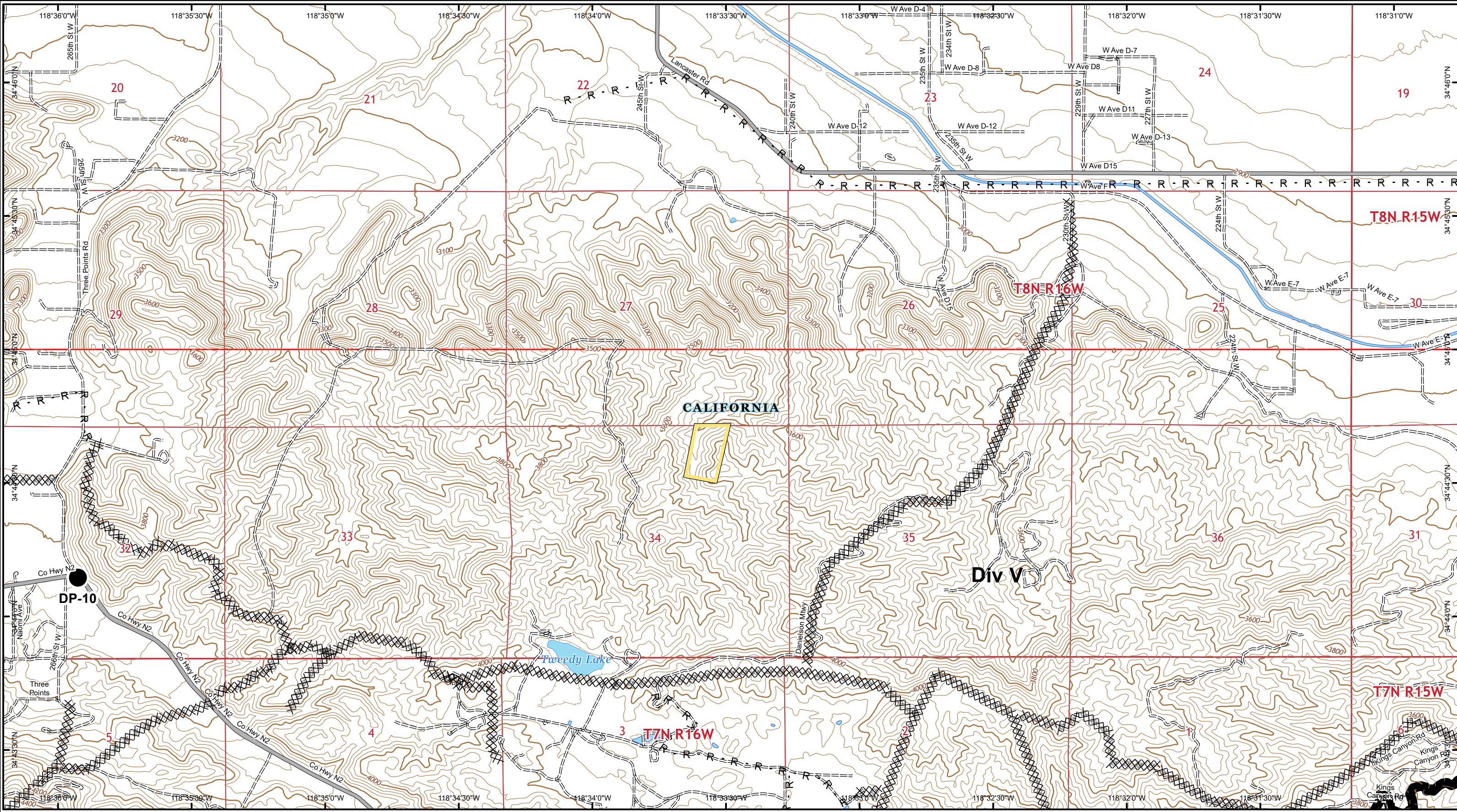


1:24,000
1 inch = 2,000 feet




Lake Fire
CA-ANF-003273
IAP
August 30, 2020

● Drop Point 🪣 Retardant/Mud Pit - - - Road as Completed Line

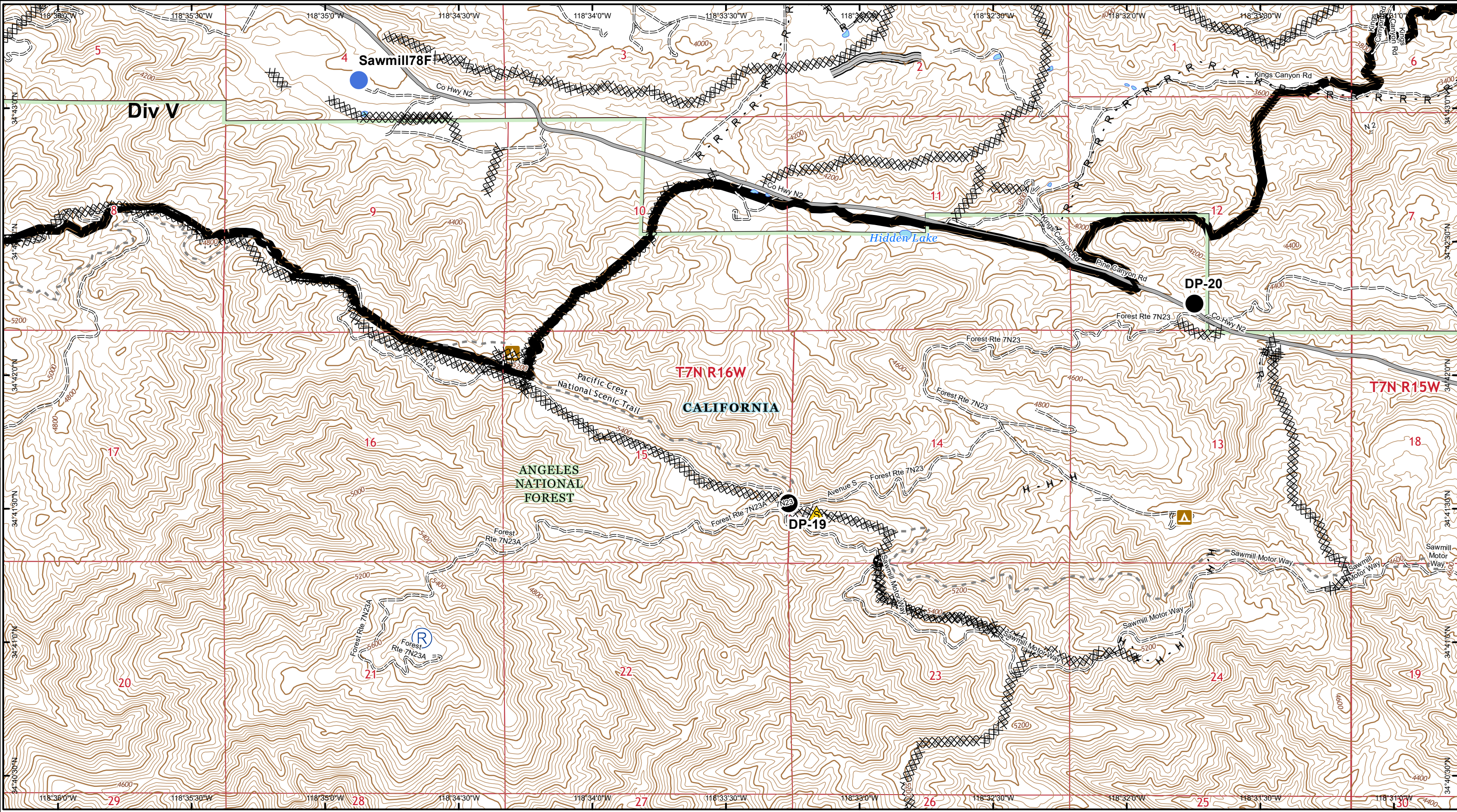


1:24,000
1 inch = 2,000 feet

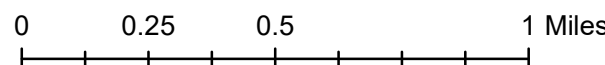
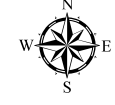


Lake Fire
CA-ANF-003273
IAP
August 30, 2020

- Drop Point
- ▬ Contained Line
- Road as Completed Line
- xxx Completed Dozer Line

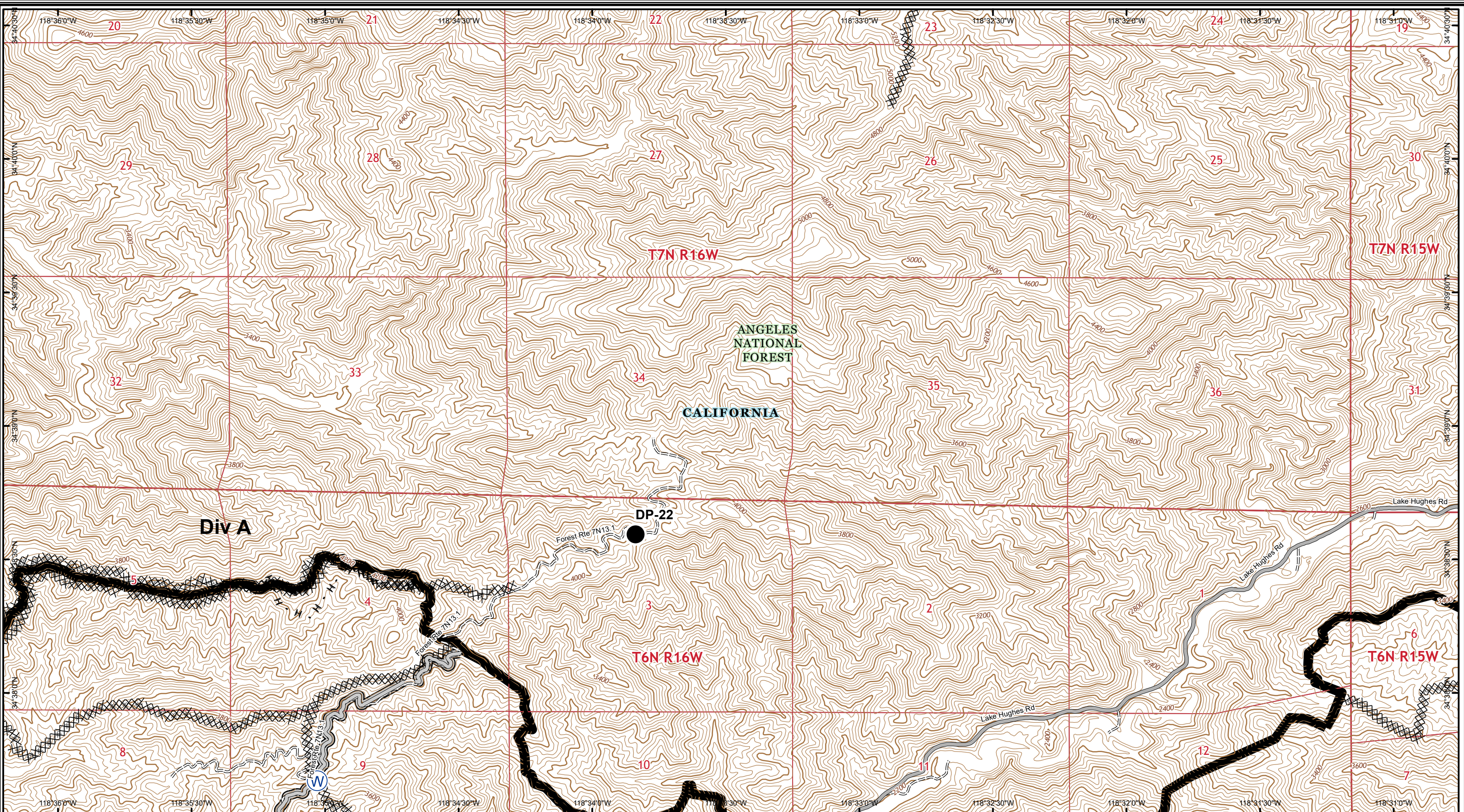


1:24,000
1 inch = 2,000 feet



Lake Fire
CA-ANF-003273
IAP
August 30, 2020

- Drop Point
- Ⓡ Repeater
- Contained Line
- ⋯ Road as Completed Line
- Helispot
- ▲ Safety Zone
- ⊗ Completed Dozer Line
- ▬ Access or Improved Road
- ⋯ H · H · Completed Hand Line
- ⊕ Other



DIV A

ANGELES NATIONAL FOREST

CALIFORNIA

DP-22

Forest Rte 7N13.1

T6N R15W

T6N R16W

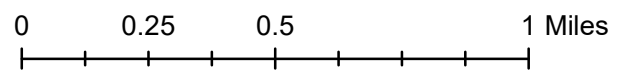
T7N R15W

T7N R16W

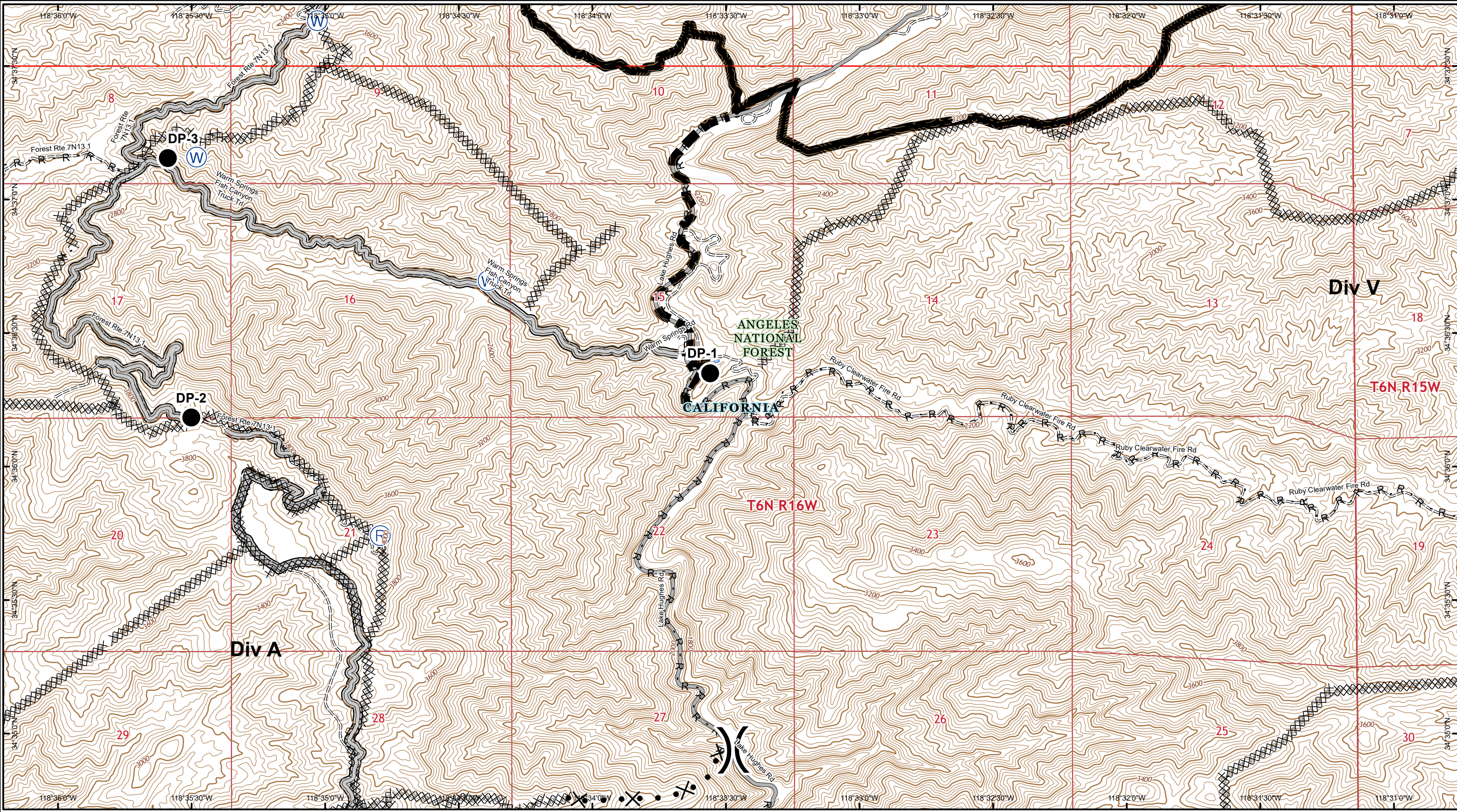
**Lake Fire
CA-ANF-003273
IAP
August 30, 2020**



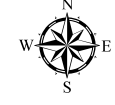
1:24,000
1 inch = 2,000 feet



- Drop Point
- ⊙ Water Source
- ▬ Contained Line
- ⊗ ⊗ ⊗ Completed Dozer Line
- · - · - Completed Hand Line
- ▬ Access or Improved Road



1:24,000
1 inch = 2,000 feet

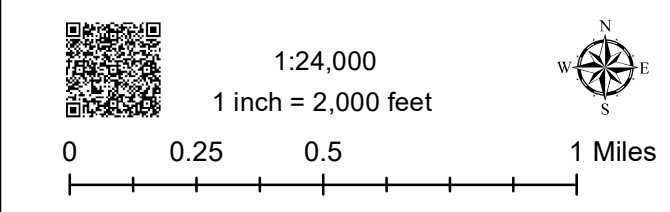
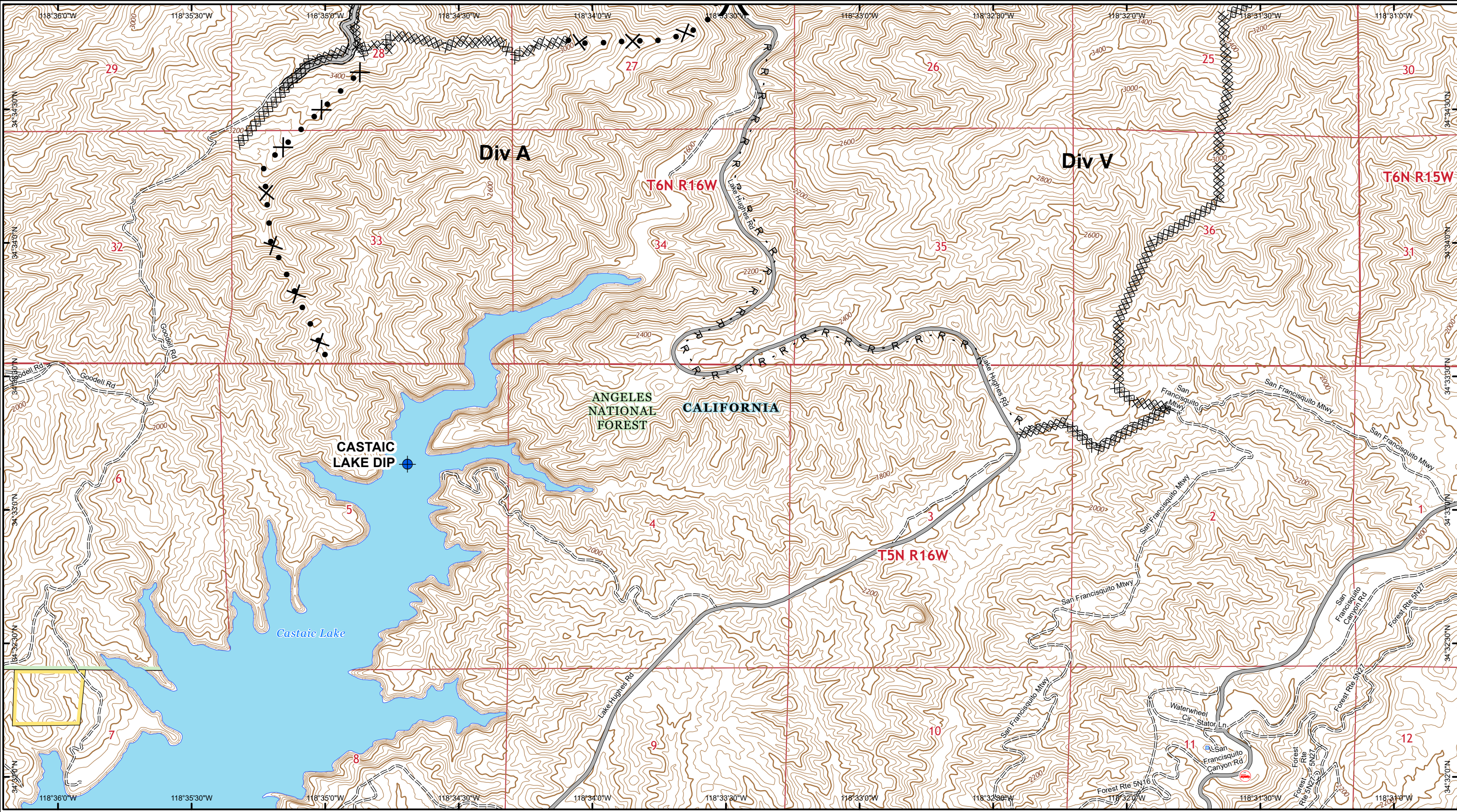


0 0.25 0.5 1 Miles



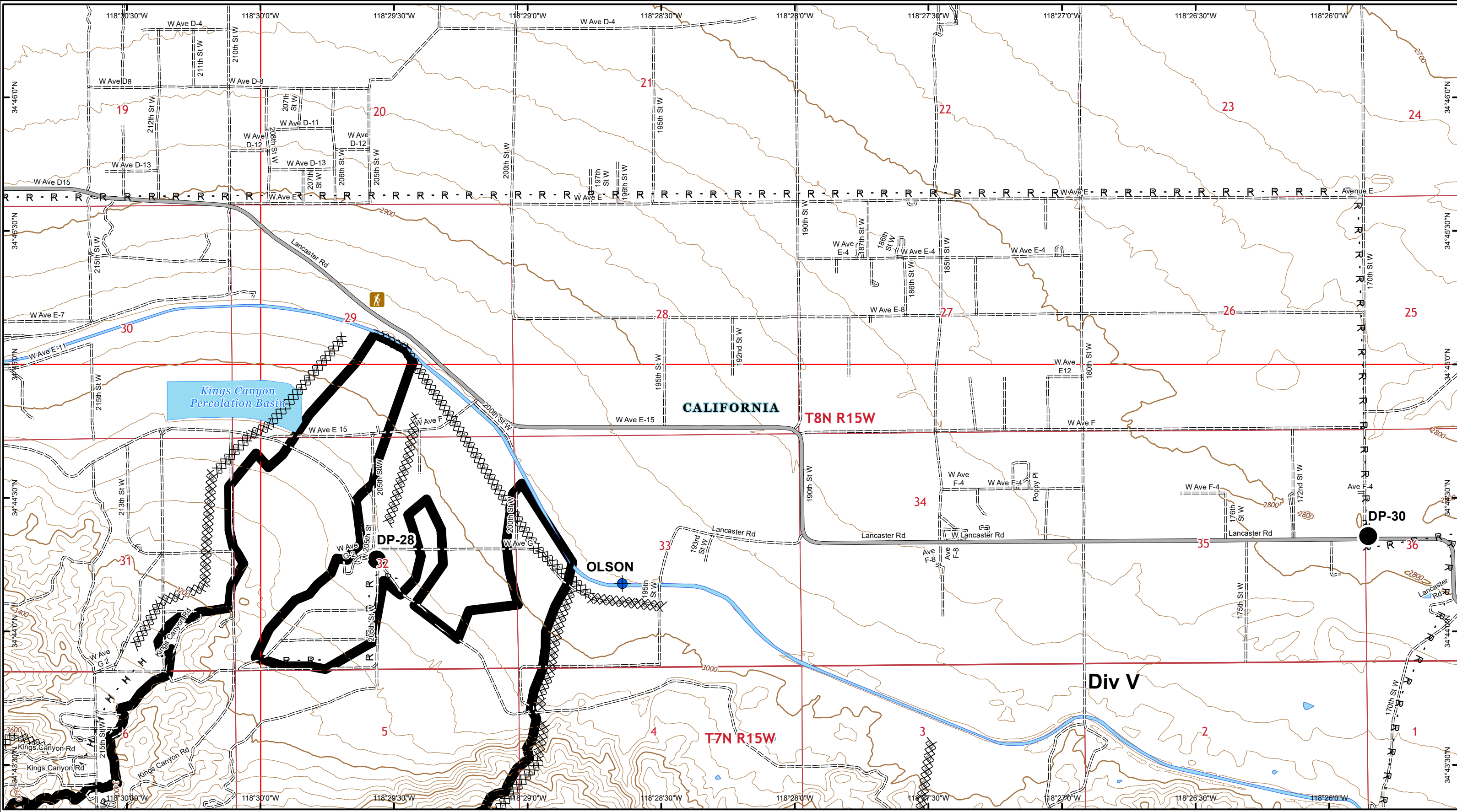
Lake Fire
CA-ANF-003273
IAP
August 30, 2020

- Drop Point
- Ⓜ Water Source
- Ⓜ Repeater
- ⌋ Division Break
- ▬ Contained Line
- ××× Completed Dozer Line
- · — Proposed Dozer Line
- - - Completed Hand Line
- ▬ Planned Fire Line
- ⋯ Road as Completed Line
- ▬ Access or Improved Road




Lake Fire
CA-ANF-003273
IAP
August 30, 2020

- Dip Site
- Completed Dozer Line
- Access or Improved Road
- Road as Completed Line
- Proposed Dozer Line


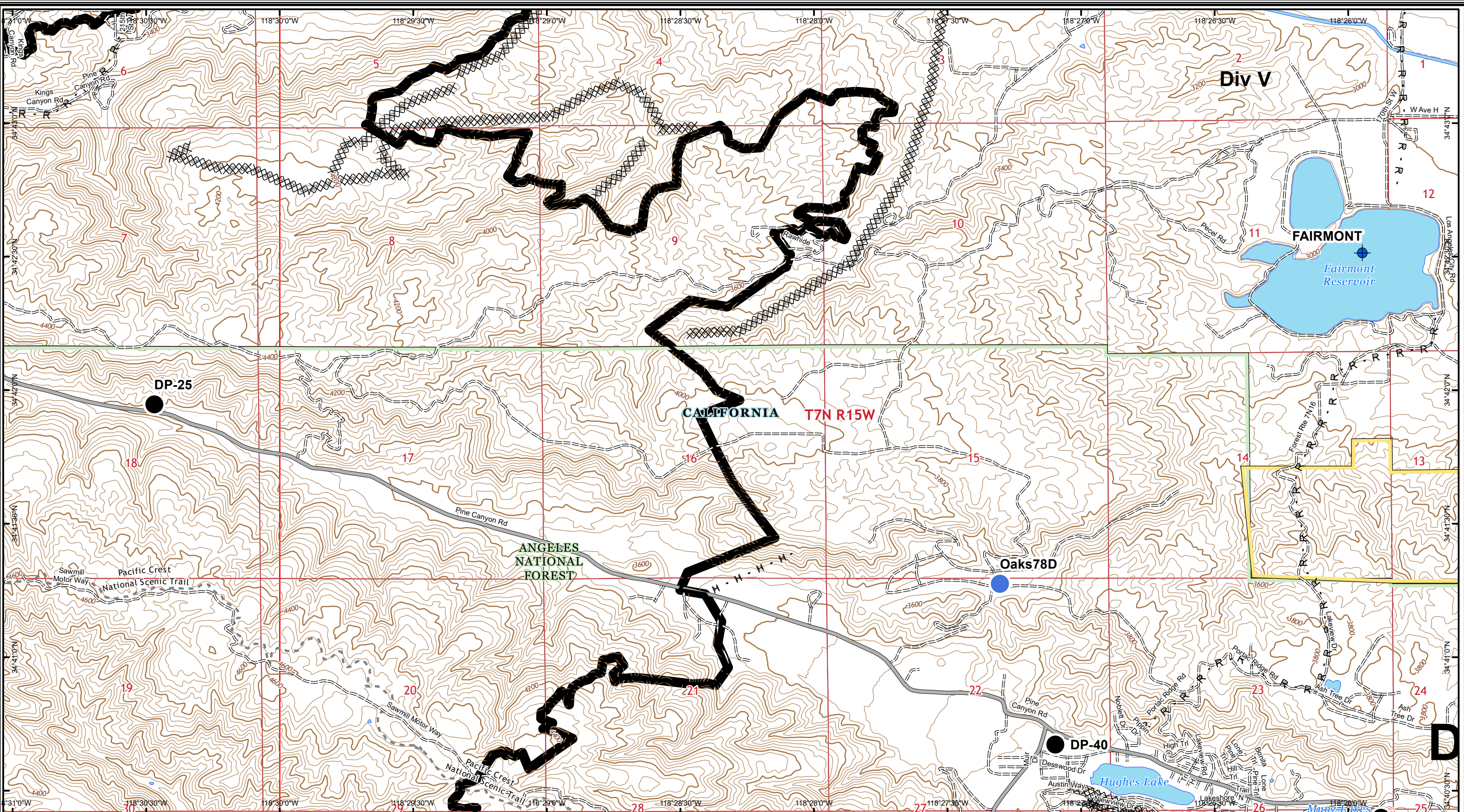


1:24,000
1 inch = 2,000 feet



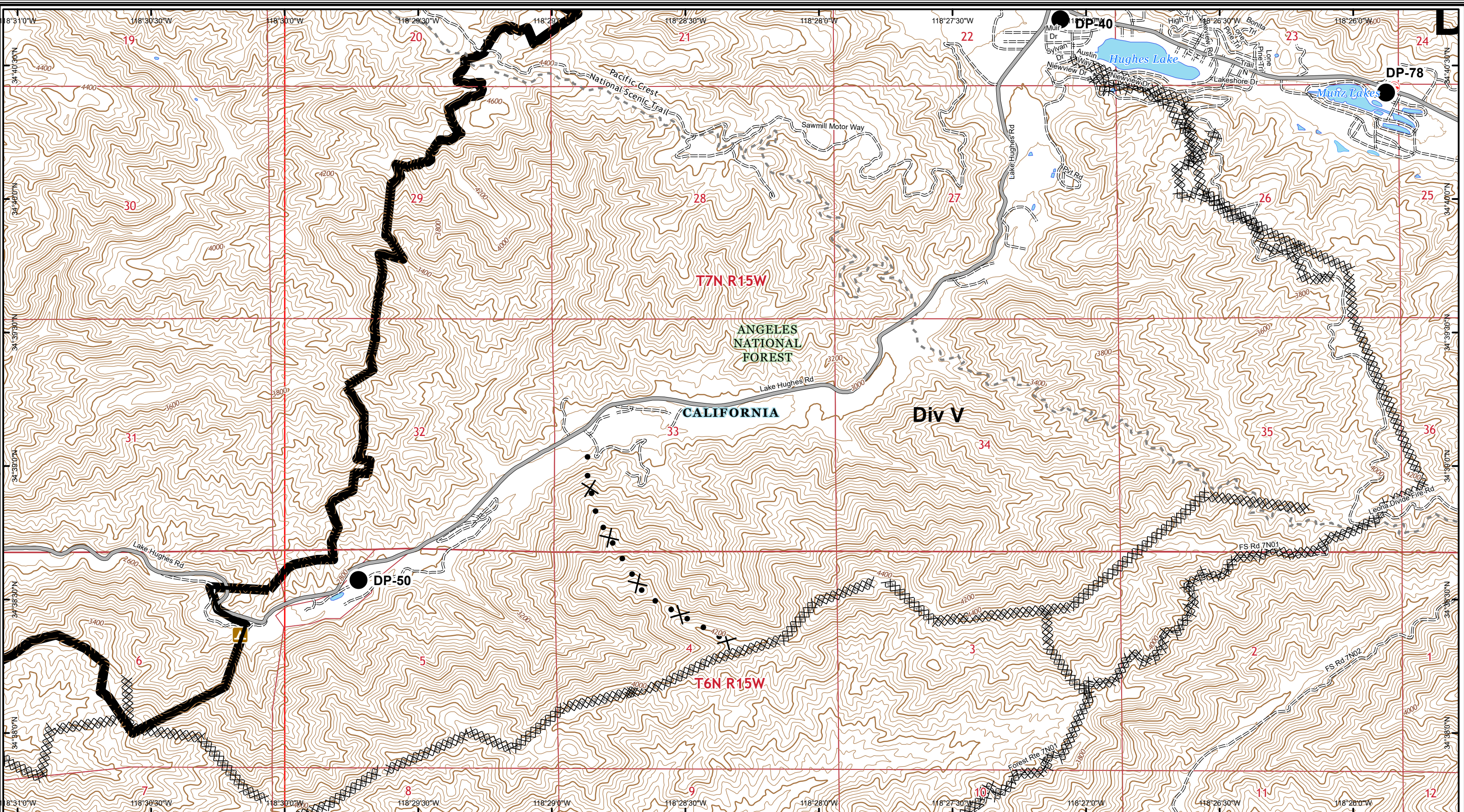
Lake Fire
CA-ANF-003273
IAP
August 30, 2020

- Dip Site
- Drop Point
- Contained Line
- Completed Hand Line
- Completed Dozer Line
- Road as Completed Line




Lake Fire
CA-ANF-003273
IAP
August 30, 2020

- Dip Site
- Helispot
- Contained Line
- Completed Hand Line
- Drop Point
- Completed Dozer Line
- Road as Completed Line

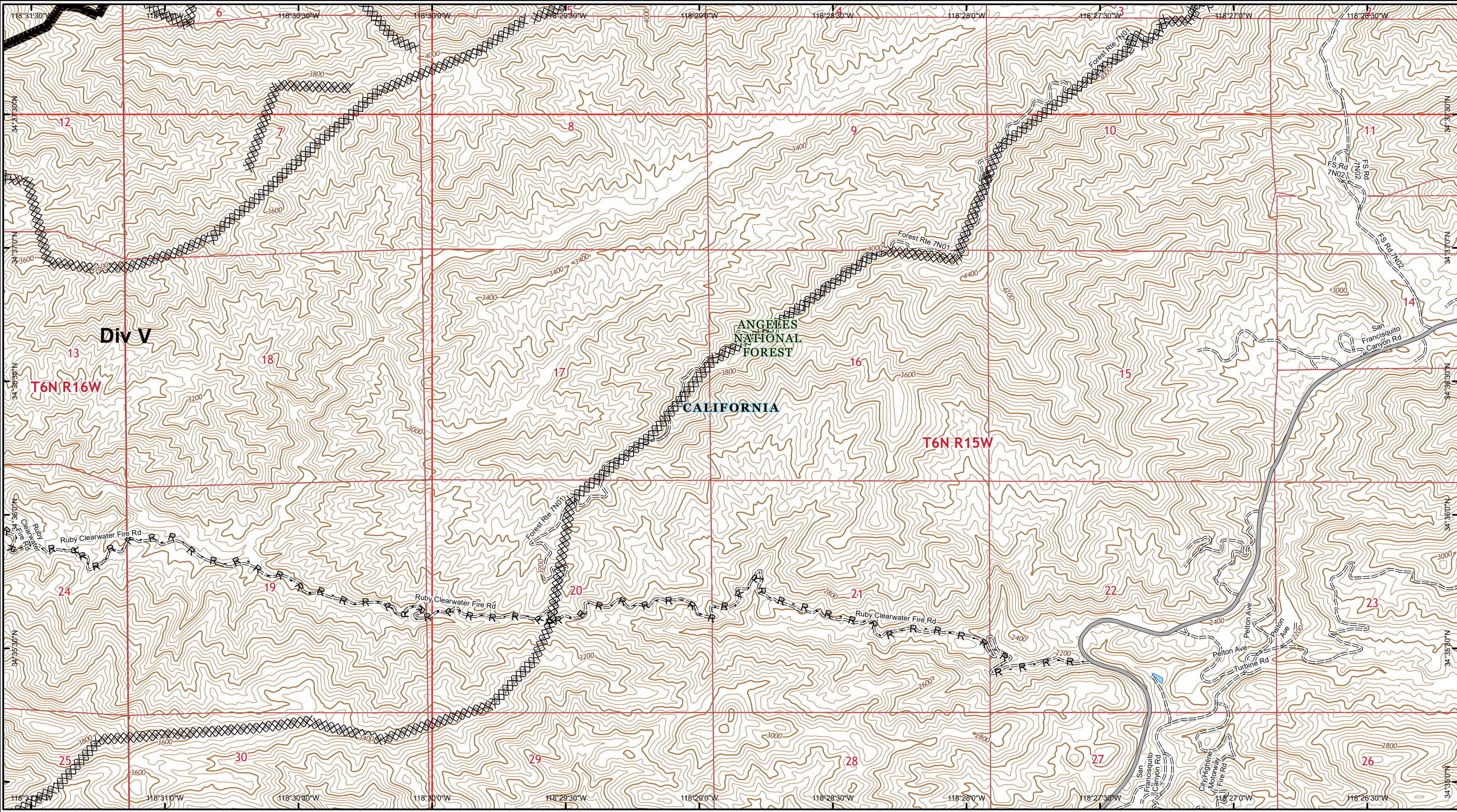


1:24,000
1 inch = 2,000 feet




Lake Fire
CA-ANF-003273
IAP
August 30, 2020

- Drop Point
- ▬ Contained Line
- ⊗ ⊗ ⊗ Completed Dozer Line
- · · Completed Hand Line
- × · · Proposed Dozer Line



1:24,000
1 inch = 2,000 feet



Lake Fire
CA-ANF-003273
IAP
August 30, 2020

- Contained Line
- Road as Completed Line
- Completed Dozer Line