



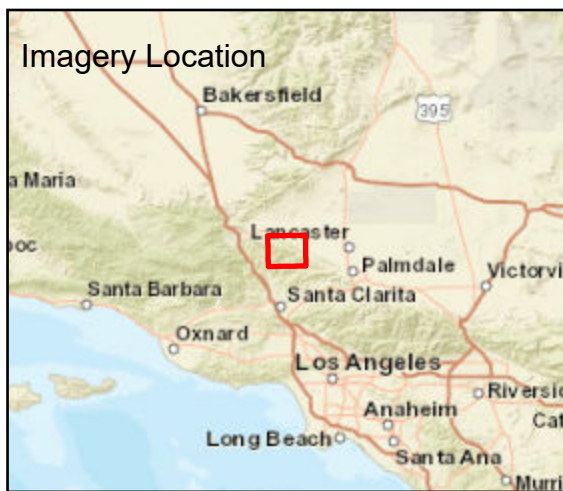





Fire: Lake  
 Briefing Date: 20200815  
 Imagery Date: 20200814  
 Imagery Time: 1900 PDT  
 IR Analyst: Mark Zaller  
 Interpreted Acreage: 14713.85

-  Heat Perimeter
-  Intense Heat
-  Scattered Heat
-  Isolated Heat Sources



**NAD 1983 UTM ZONE 11N**

**SCALE: 1:65,712**

0 0.5 1 2 Miles



Earthstar Geographics, Esri, HERE, Garmin, NGA, USGS, NPS

