







Fire: Lake  
 Briefing Date: 20200815  
 Imagery Date: 20200814  
 Imagery Time: 1900 PDT  
 IR Analyst: Mark Zaller  
 Interpreted Acreage: 14713.85

-  Heat Perimeter
-  Intense Heat
-  Scattered Heat
-  Isolated Heat Sources



NAD 1983 UTM ZONE 11N

SCALE: 1:65,712



Copyright: © 2013 National Geographic Society, i-cubed, Esri, HERE, Garmin, NGA, USGS, NPS

