



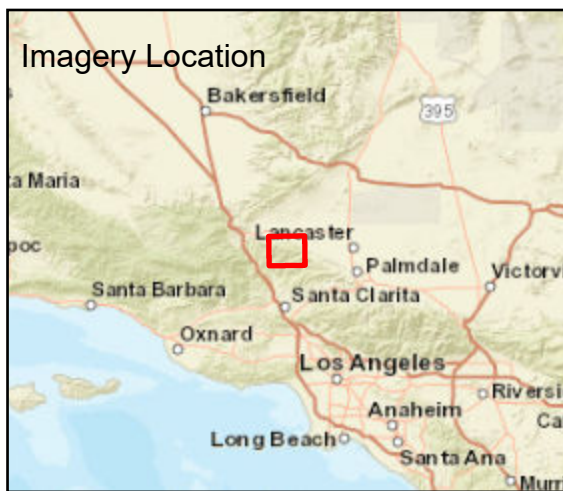




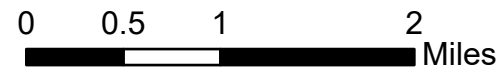
Fire: Lake
 Briefing Date: 20200818
 Imagery Date: 20200817
 Imagery Time: 2100 PDT
 IR Analyst: Randy Voorhees II
 Interpreted Acreage: 21114.88

-  Heat Perimeter
-  Intense Heat
-  Scattered Heat
-  Isolated Heat Sources



NAD 1983 UTM ZONE 11N

SCALE: 1:62,733



Earthstar Geographics, Esri, HERE, Garmin, NGA, USGS, NPS

