







Fire: Lake  
Briefing Date: 20200818  
Imagery Date: 20200817  
Imagery Time: 2100 PDT  
IR Analyst: Randy Voorhees II  
Interpreted Acreage: 21114.88

-  Heat Perimeter
-  Intense Heat
-  Scattered Heat
-  Isolated Heat Sources



**NAD 1983 UTM ZONE 11N**

**SCALE: 1:62,733**

0 0.5 1 2 Miles

Copyright: © 2013 National Geographic Society, i-cubed, Esri, HERE, Garmin, NGA, USGS, NPS

