



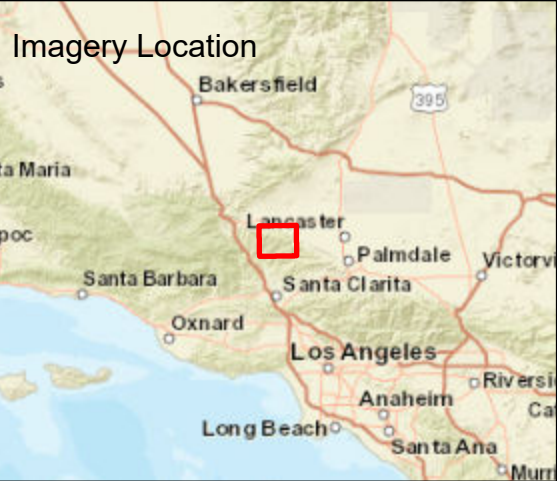




Fire: Lake
 Briefing Date: 20200819
 Imagery Date: 20200818
 Imagery Time: 2130 PDT
 IR Analyst: Randy Voorhees II
 Interpreted Acreage: 25948.27

-  Heat Perimeter
-  Intense Heat
-  Scattered Heat
-  Isolated Heat Sources



NAD 1983 UTM ZONE 11N

SCALE: 1:65,000



Copyright: © 2013 National Geographic Society, i-cubed, Esri, HERE, Garmin, NGA, USGS, NPS

