

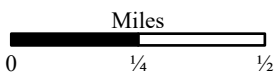
# IAP RANCH2

CA-ANF-003289

08/15/2020

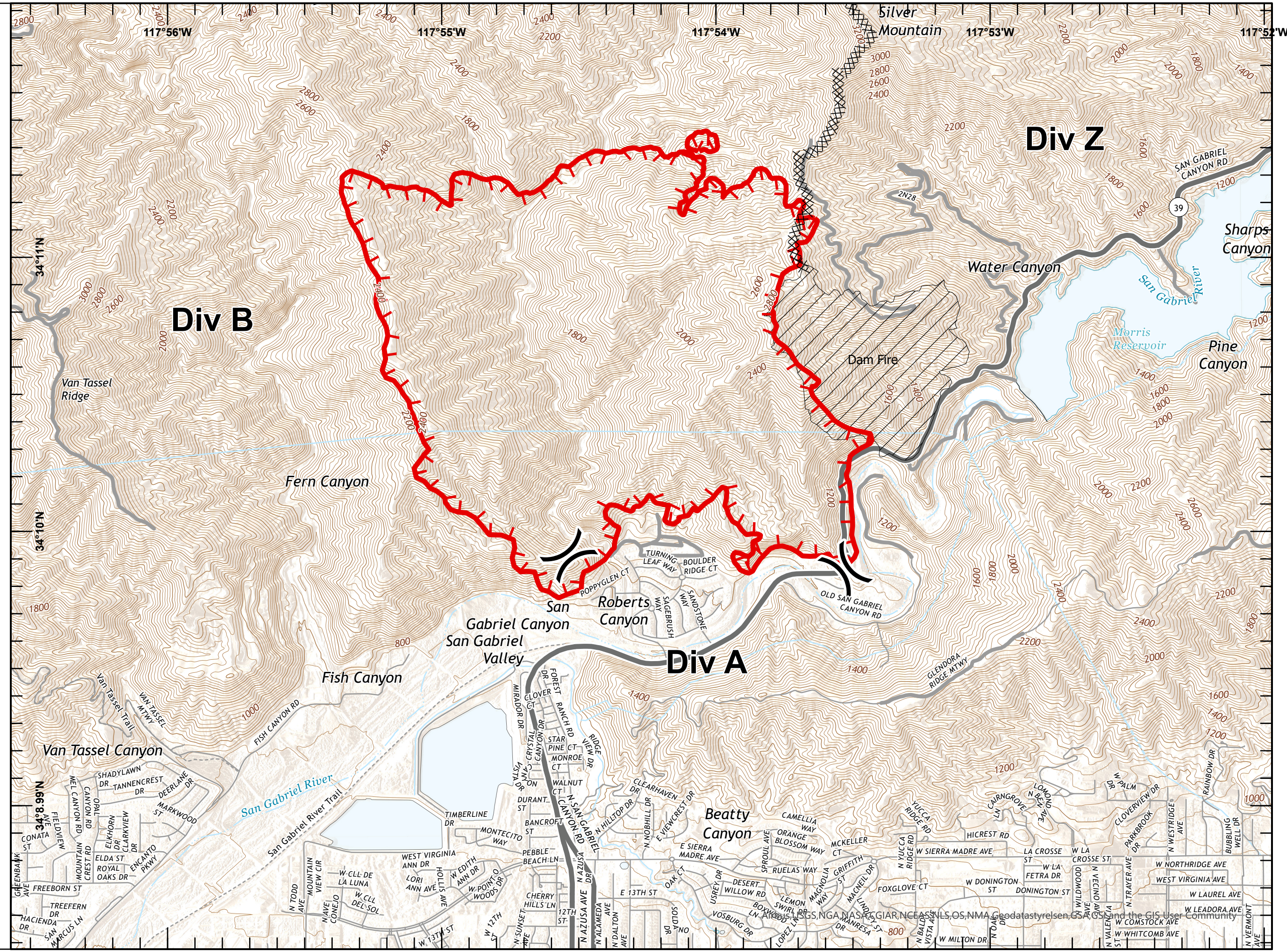
Page 1 of 2

- ( ) Division Break
- ▬ Uncontrolled Fire Edge
- xx xx Completed Dozer Line



1:24,000

Last Updated  
8/15/2020  
02:42



Geodatasystem, Inc. and the GIS User Community

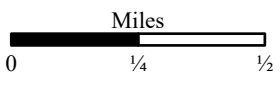
# IAP RANCH2

CA-ANF-003289

08/15/2020

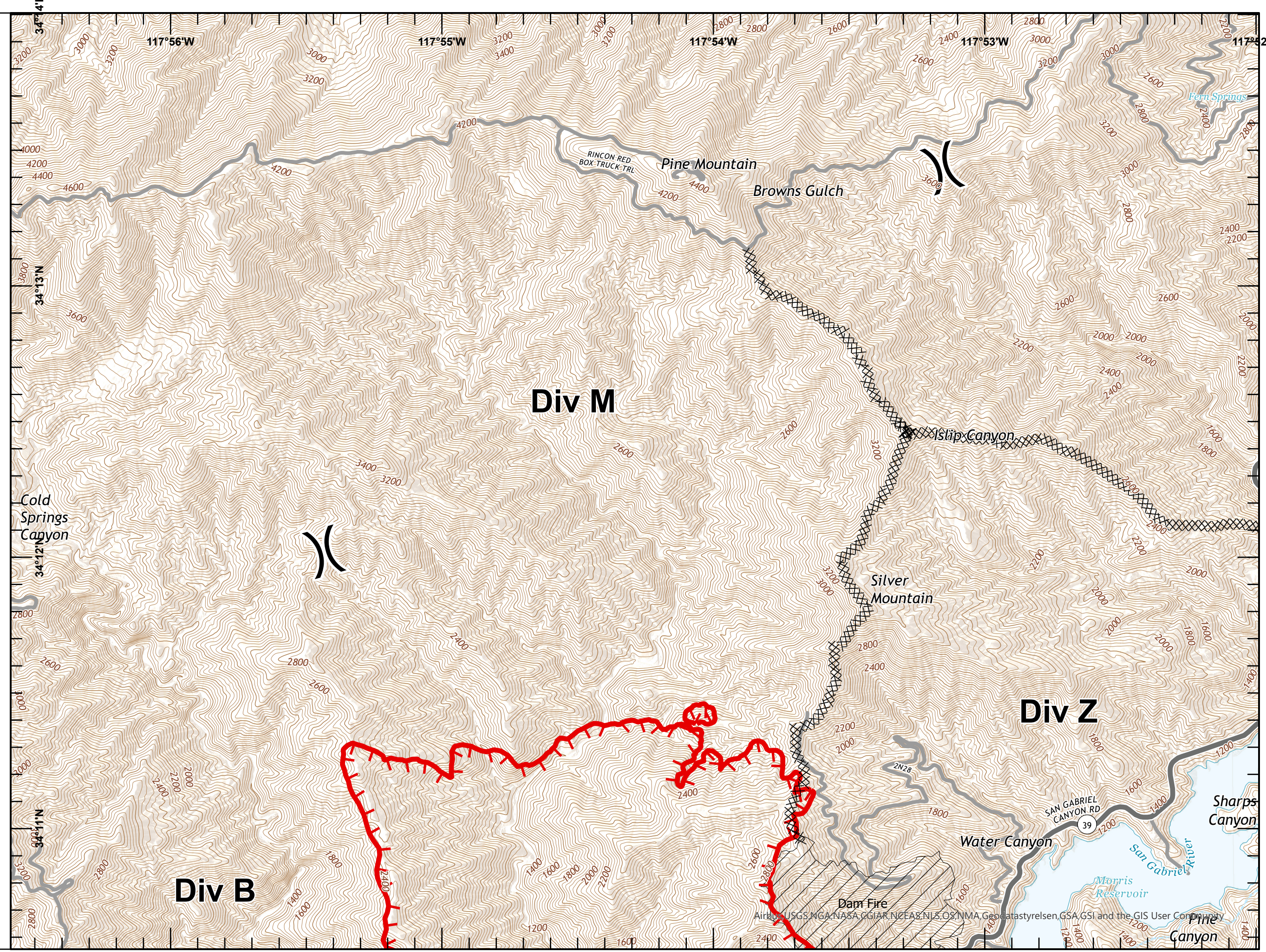
Page 2 of 2

- (X) Division Break
- Uncontrolled Fire Edge
- XX XX Completed Dozer Line



1:24,000

Last Updated  
8/15/2020  
02:44



Airbus, USGS, NGA, NASA, CGIAR, NCEAS, NLS, OS, NMA, Geodatastyrelsen, GSA, GSI and the GIS User Community