


IAP RANCH2

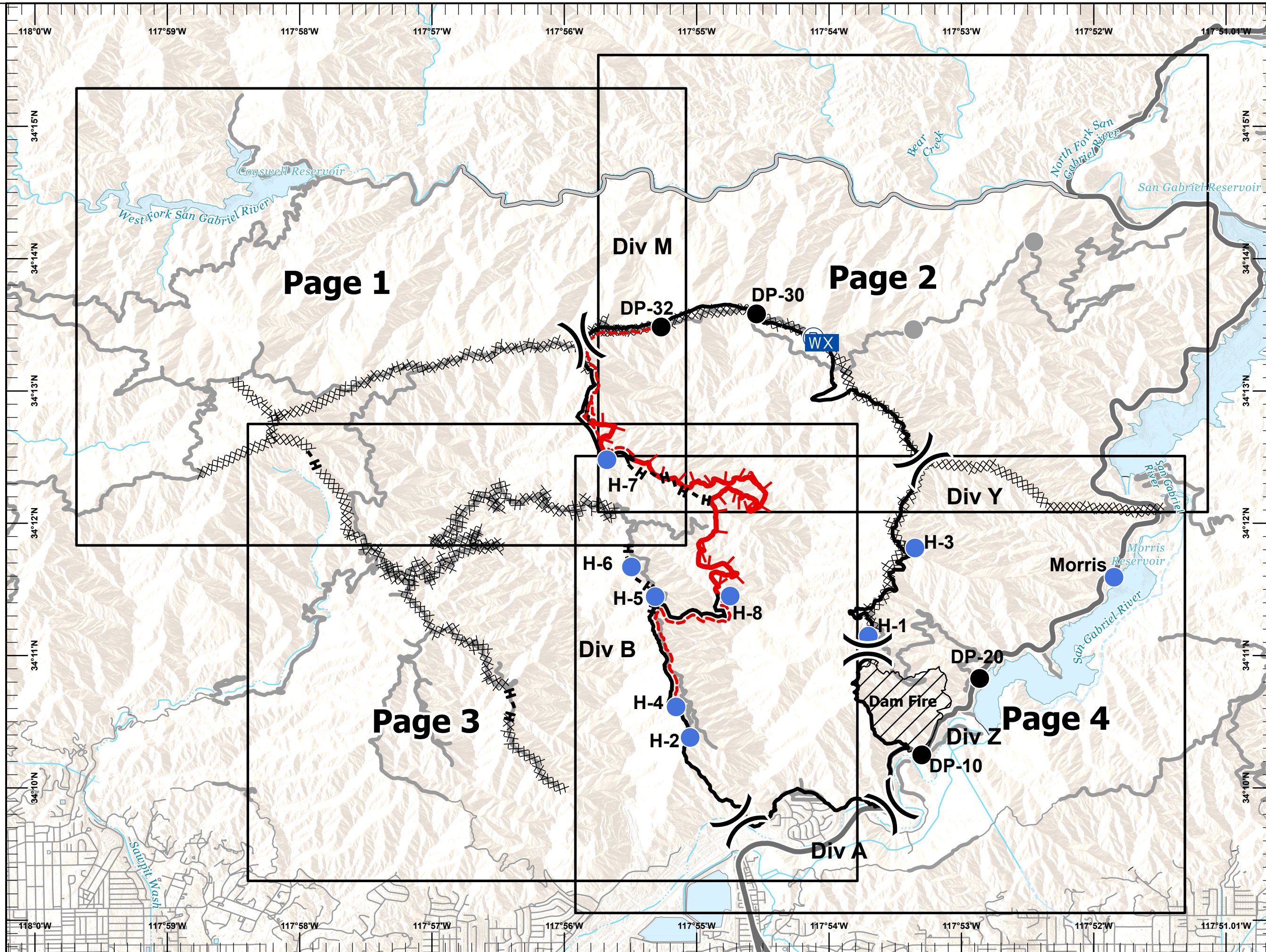
CA-ANF-003289
08/22/2020
Page 0 of 4

- Drop Point
- Helispot
- WX Mobile Weather Unit
- Ⓜ Repeater
- Other
- ┌ Uncontrolled Fire Edge
- Contained Line
- ⊗⊗ Completed Dozer Line
- ⊞ Completed Hand Line
- Access or Improved Road
- Completed, Not Controlled



1:50,000

Last Updated
8/21/2020
22:51



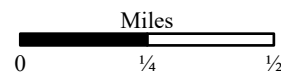
IAP RANCH2

CA-ANF-003289

08/22/2020

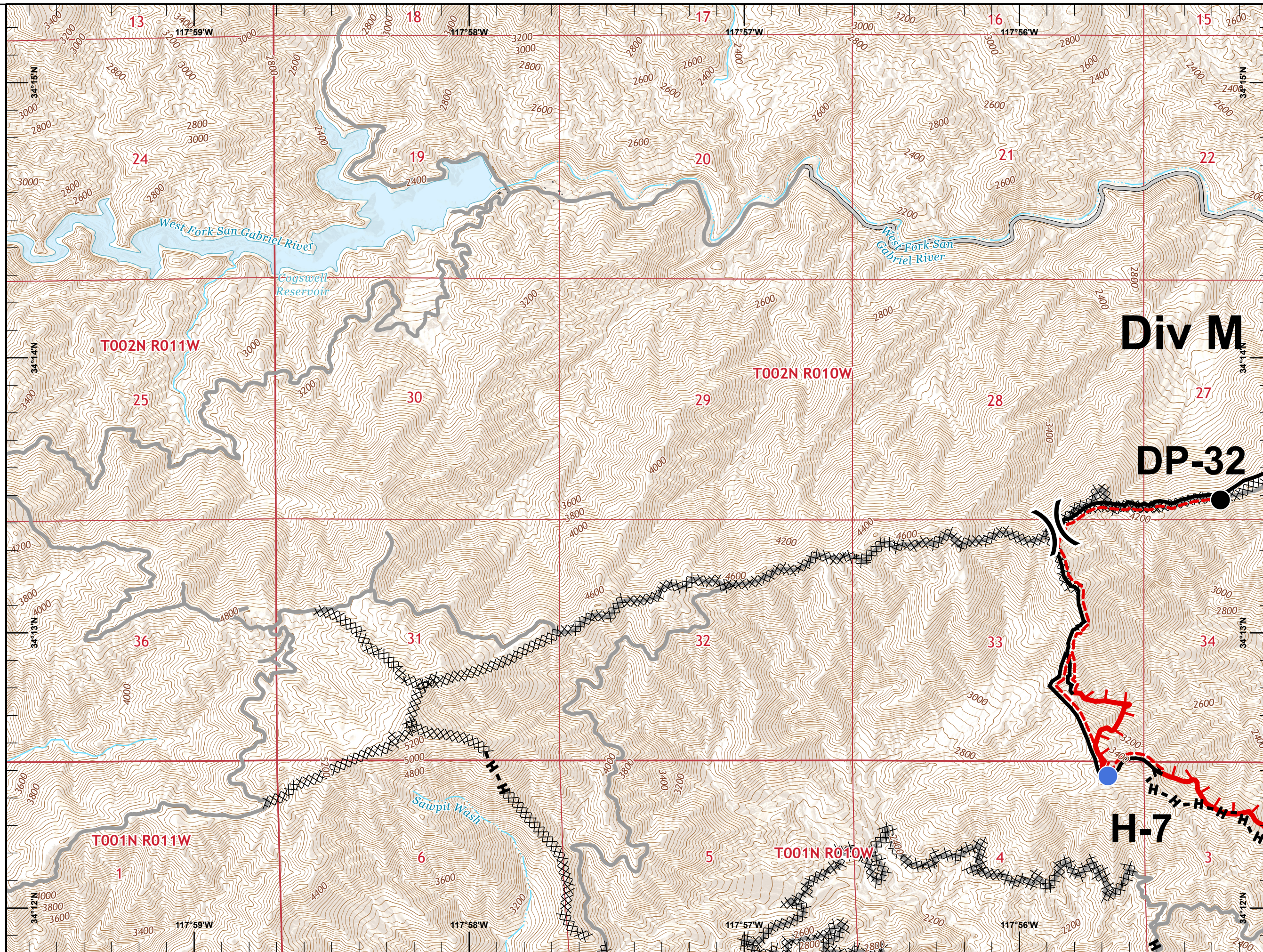
Page 1 of 4

- Drop Point
- Helispot
- ▬ Uncontrolled Fire Edge
- ▬ Contained Line
- ×× Completed Dozer Line
- ⊞ Completed Hand Line
- ▬ Access or Improved Road
- ▬ Completed, Not Controlled



1:24,000

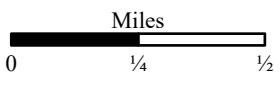
Last Updated
8/21/2020
22:52



IAP RANCH2

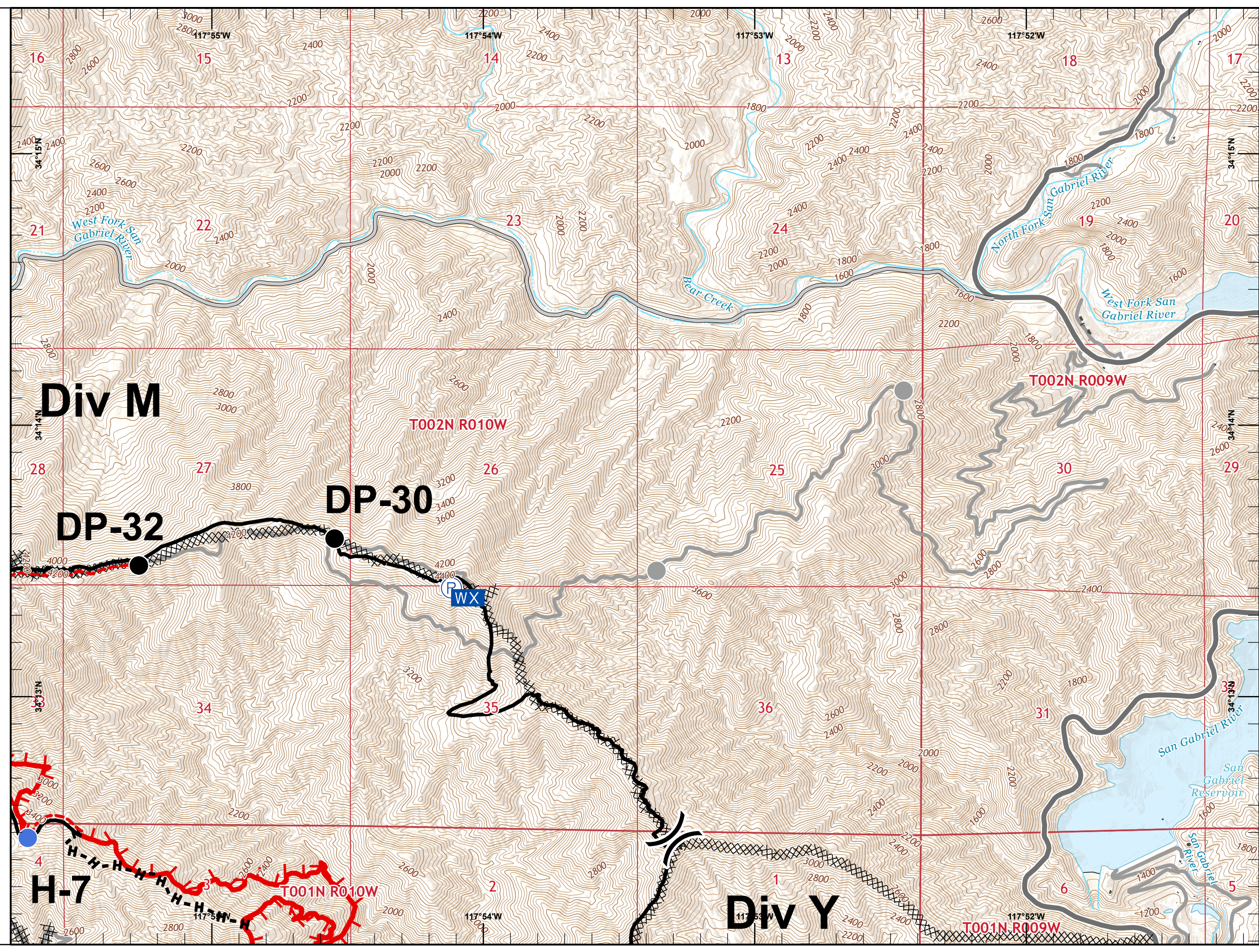
CA-ANF-003289
08/22/2020
Page 2 of 4

- Drop Point
- Helispot
- WX Mobile Weather Unit
- Ⓜ Repeater
- Other
- ▬ Uncontrolled Fire Edge
- ▬ Contained Line
- ⊗⊗ Completed Dozer Line
- ⊔ Completed Hand Line
- ▬ Access or Improved Road
- ▬ Completed, Not Controlled



1:24,000

Last Updated
8/21/2020
22:52



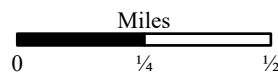
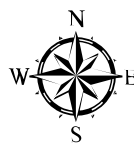
IAP RANCH2

CA-ANF-003289

08/22/2020

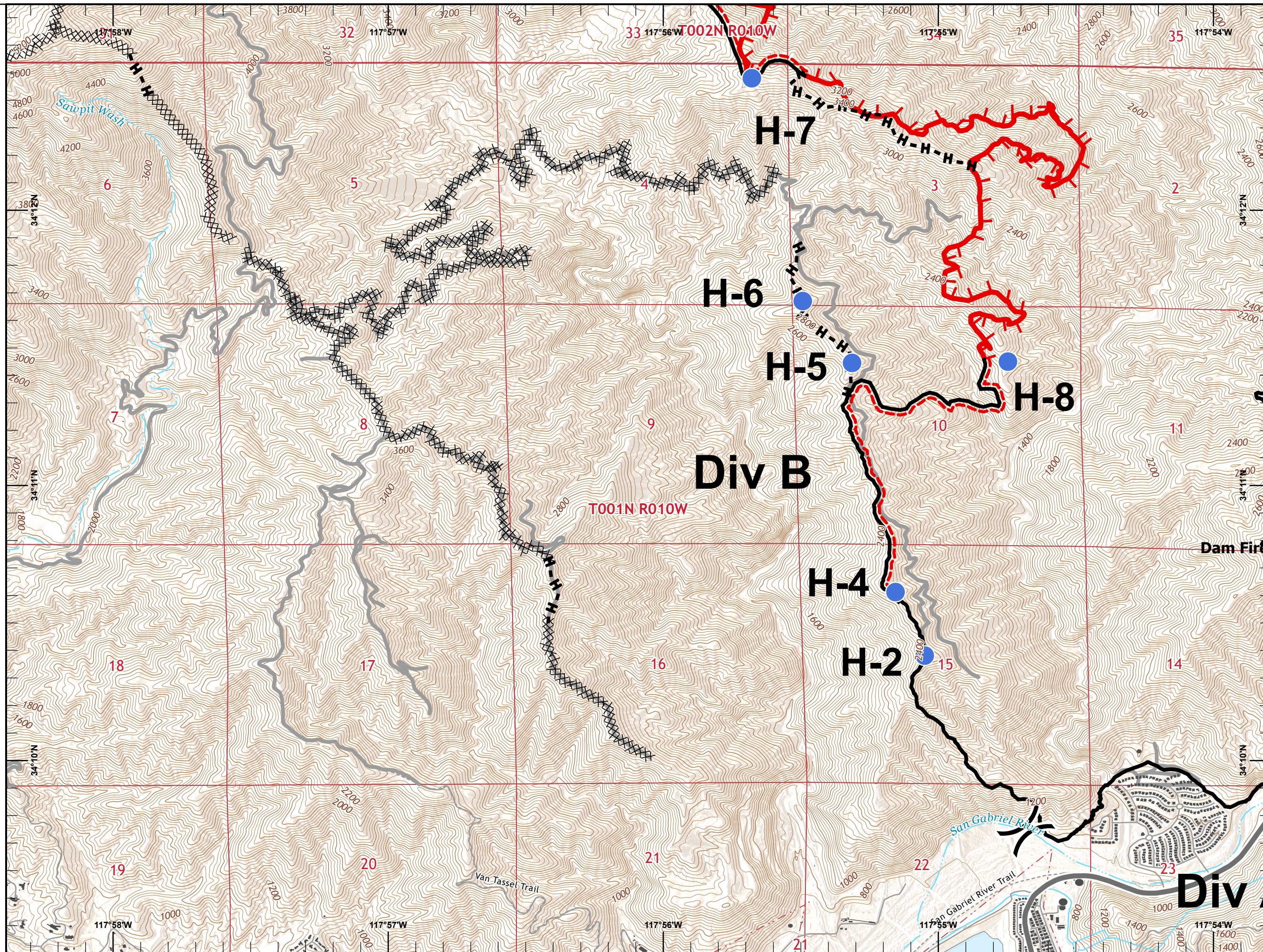
Page 3 of 4

- Helispot
- ▬ Uncontrolled Fire Edge
- ▬ Contained Line
- ▬ Completed Dozer Line
- ▬ Completed Hand Line
- ▬ Completed, Not Controlled



1:24,000

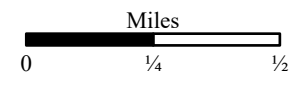

Last Updated
8/21/2020
22:53



IAP RANCH2

CA-ANF-003289
08/22/2020
Page 4 of 4

- Drop Point
- Helispot
- ▬ Uncontrolled Fire Edge
- ▬ Contained Line
- ×× Completed Dozer Line
- # Completed Hand Line
- ▬ Completed, Not Controlled



1:24,000
Last Updated 8/21/2020 22:53

