


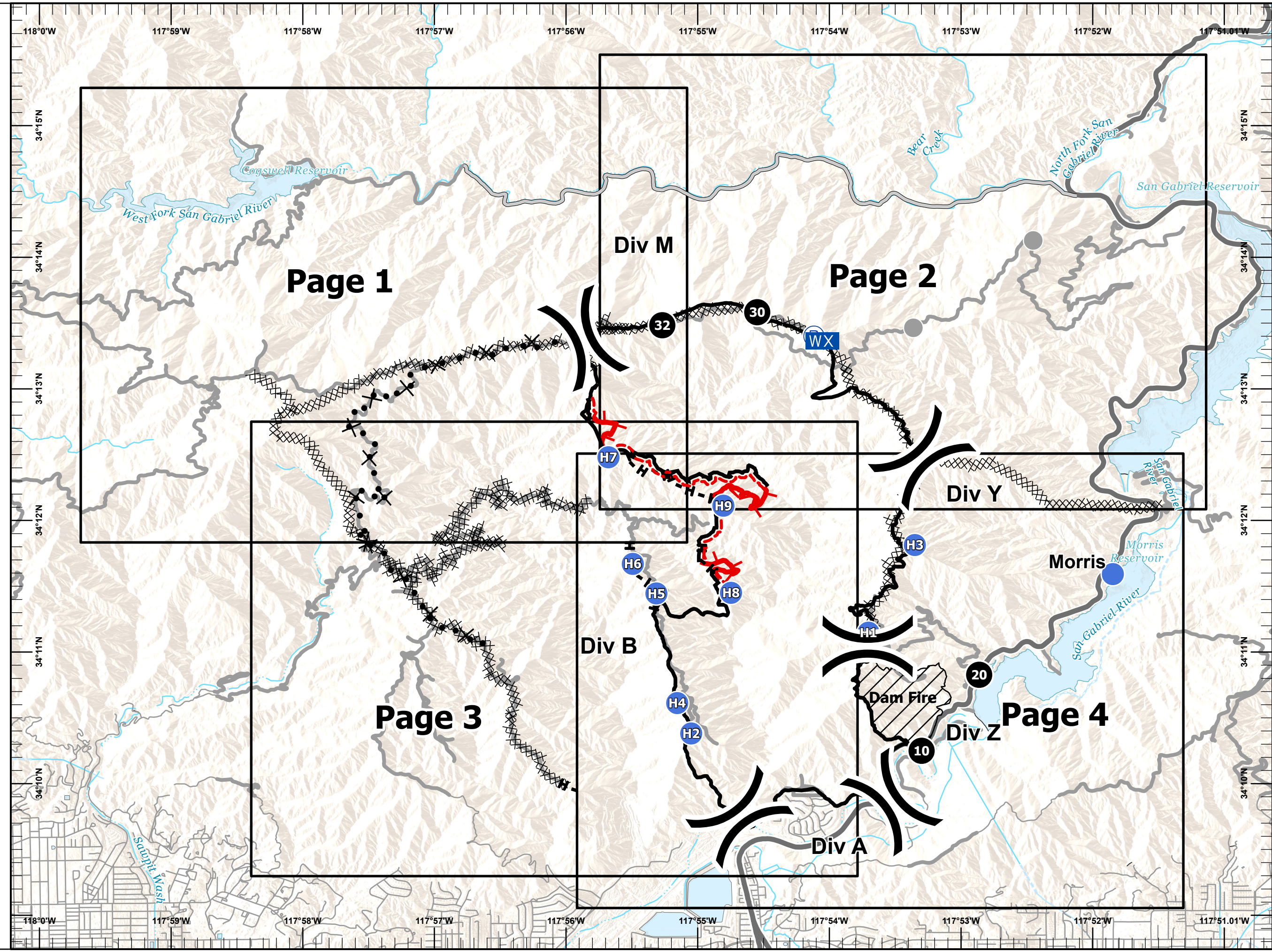
IAP RANCH2

CA-ANF-003289
08/24/2020
Page 0 of 4

- Drop Point
- Helispot
- WX Mobile Weather Unit
- Ⓜ Repeater
- Other
- ▬ Uncontrolled Fire Edge
- ▬ Contained Line
- ⊗⊗ Completed Dozer Line
- ⊗ Completed Hand Line
- ▬ Access or Improved Road
- ⊗• Proposed Dozer Line
- ▬ Completed, Not Controlled



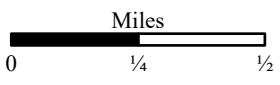
1:50,000
Last Updated 8/23/2020 23:41



IAP RANCH2

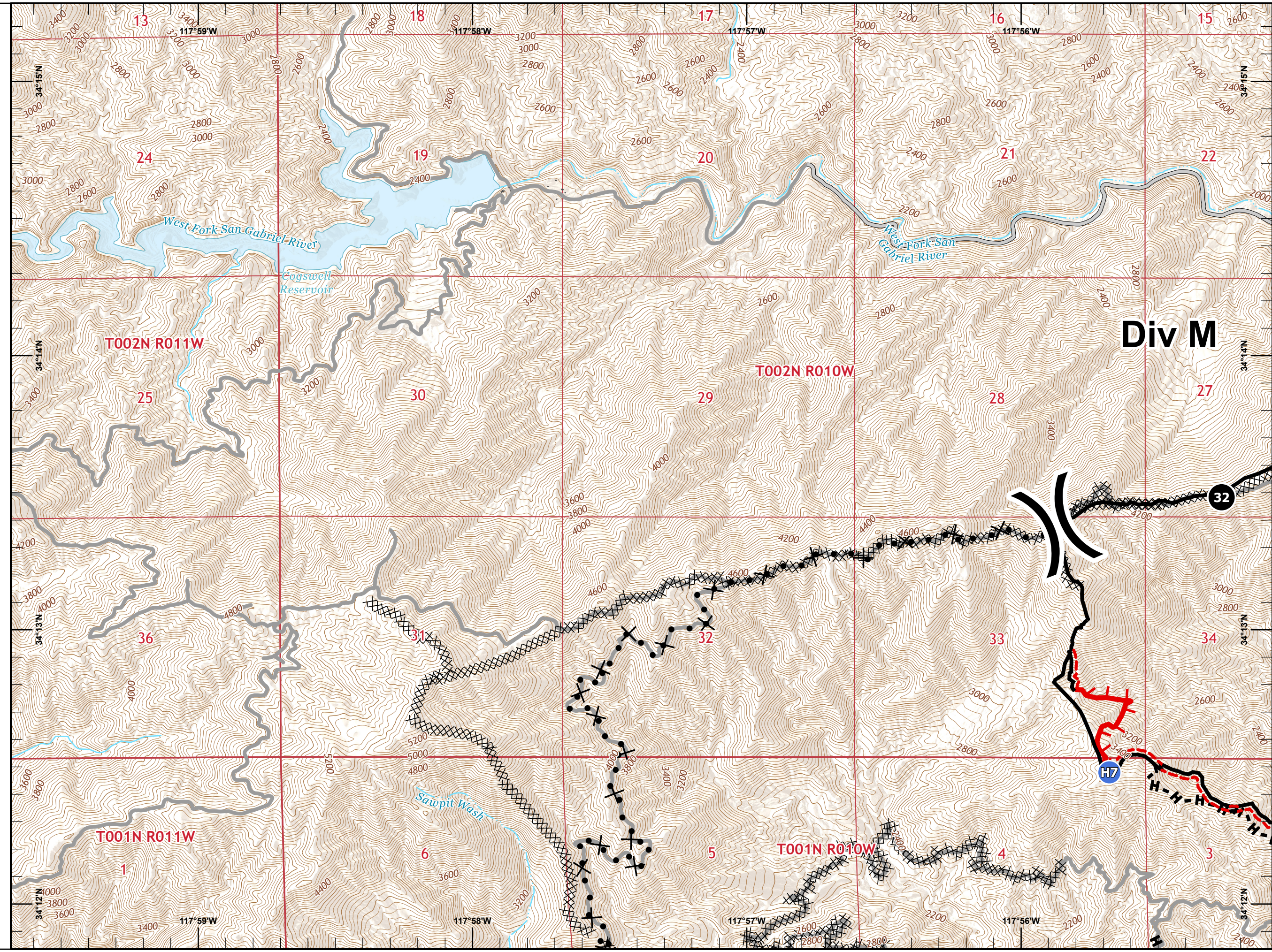
CA-ANF-003289
08/24/2020
Page 1 of 4

- Drop Point
- Helispot
- ▬ Uncontrolled Fire Edge
- ▬ Contained Line
- ⊗⊗ Completed Dozer Line
- ⊞ Completed Hand Line
- ▬ Access or Improved Road
- ⊗ Proposed Dozer Line
- ▬ Completed, Not Controlled



1:24,000

Last Updated
8/23/2020
23:42

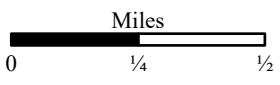


Div M

IAP RANCH2

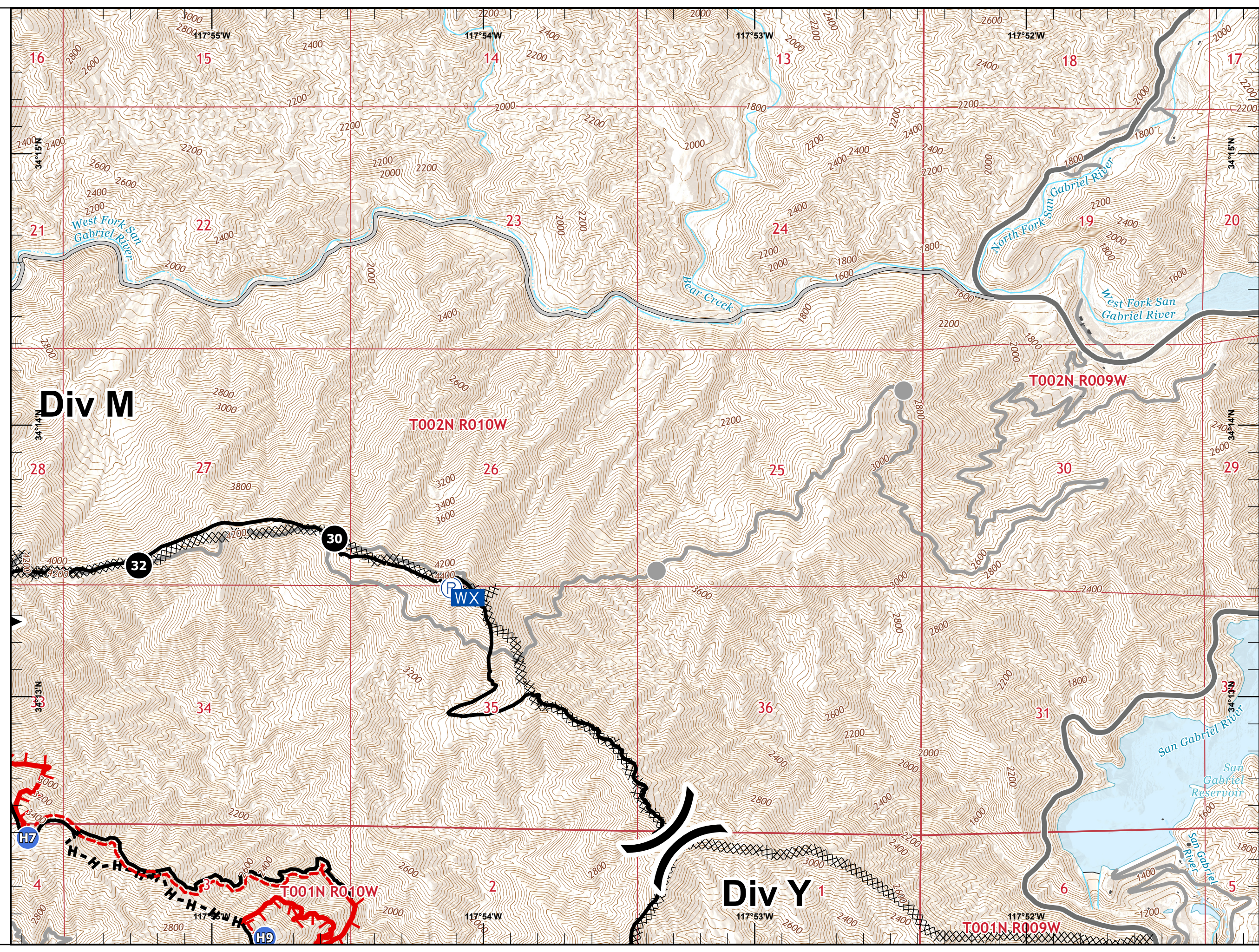
CA-ANF-003289
08/24/2020
Page 2 of 4

- Drop Point
- Helispot
- WX Mobile Weather Unit
- ® Repeater
- Other
- Uncontrolled Fire Edge
- Contained Line
- Completed Dozer Line
- Completed Hand Line
- Access or Improved Road
- Completed, Not Controlled



1:24,000

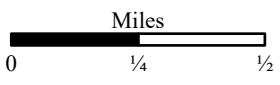
Last Updated
8/23/2020
23:42



IAP RANCH2

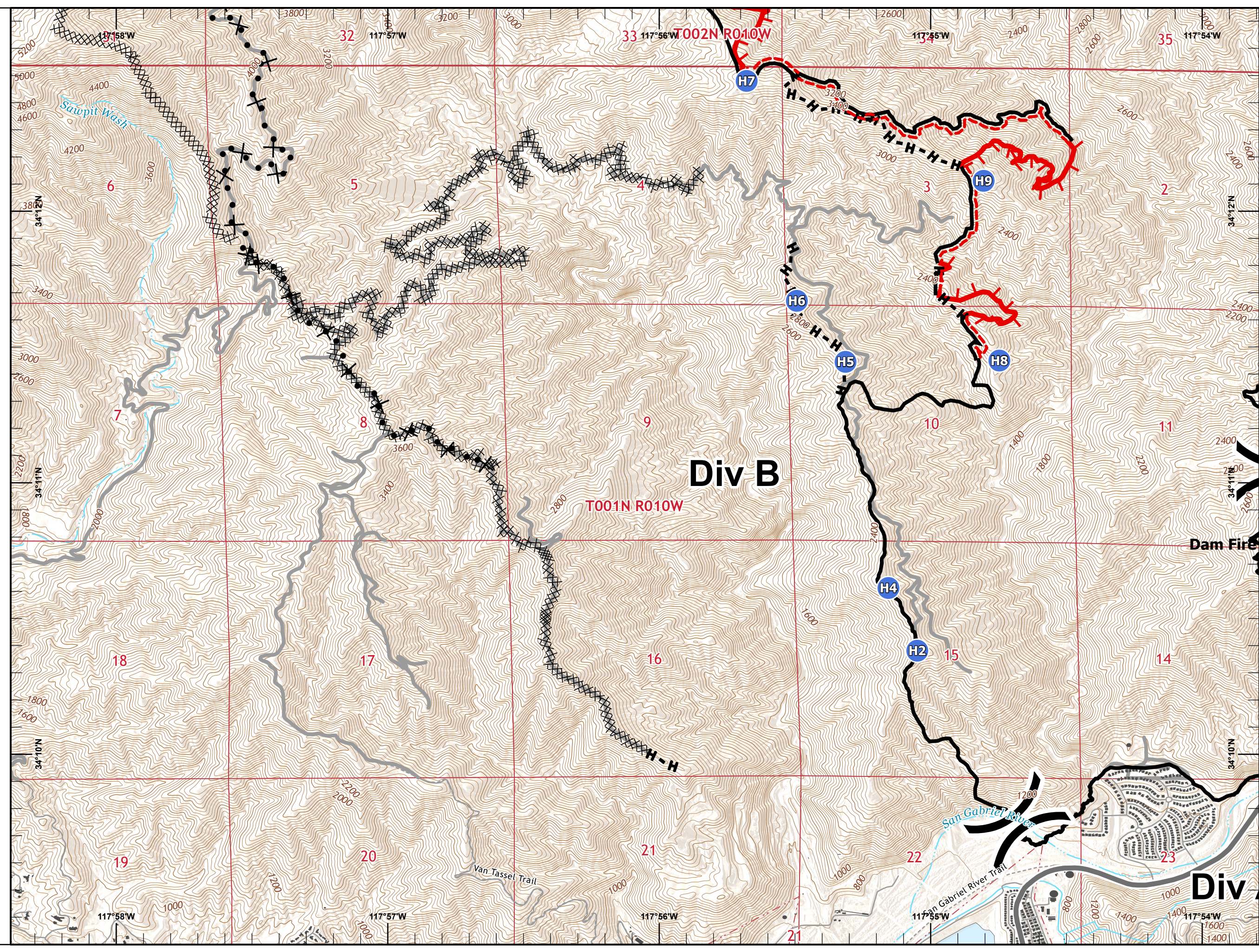
CA-ANF-003289
08/24/2020
Page 3 of 4

- Helispot
- ▬ Uncontrolled Fire Edge
- ▬ Contained Line
- ⊗⊗ Completed Dozer Line
- ⊔ Completed Hand Line
- ⊗• Proposed Dozer Line
- ▬ Completed, Not Controlled



1:24,000

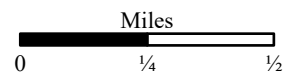
Last Updated
8/23/2020
23:43



IAP RANCH2

CA-ANF-003289
08/24/2020
Page 4 of 4

- Drop Point
- Helispot
- ▬ Uncontrolled Fire Edge
- ▬ Contained Line
- ▬ Completed Dozer Line
- ▬ Completed Hand Line
- ▬ Completed, Not Controlled



1:24,000

Last Updated
8/23/2020
23:43

