


IAP RANCH2

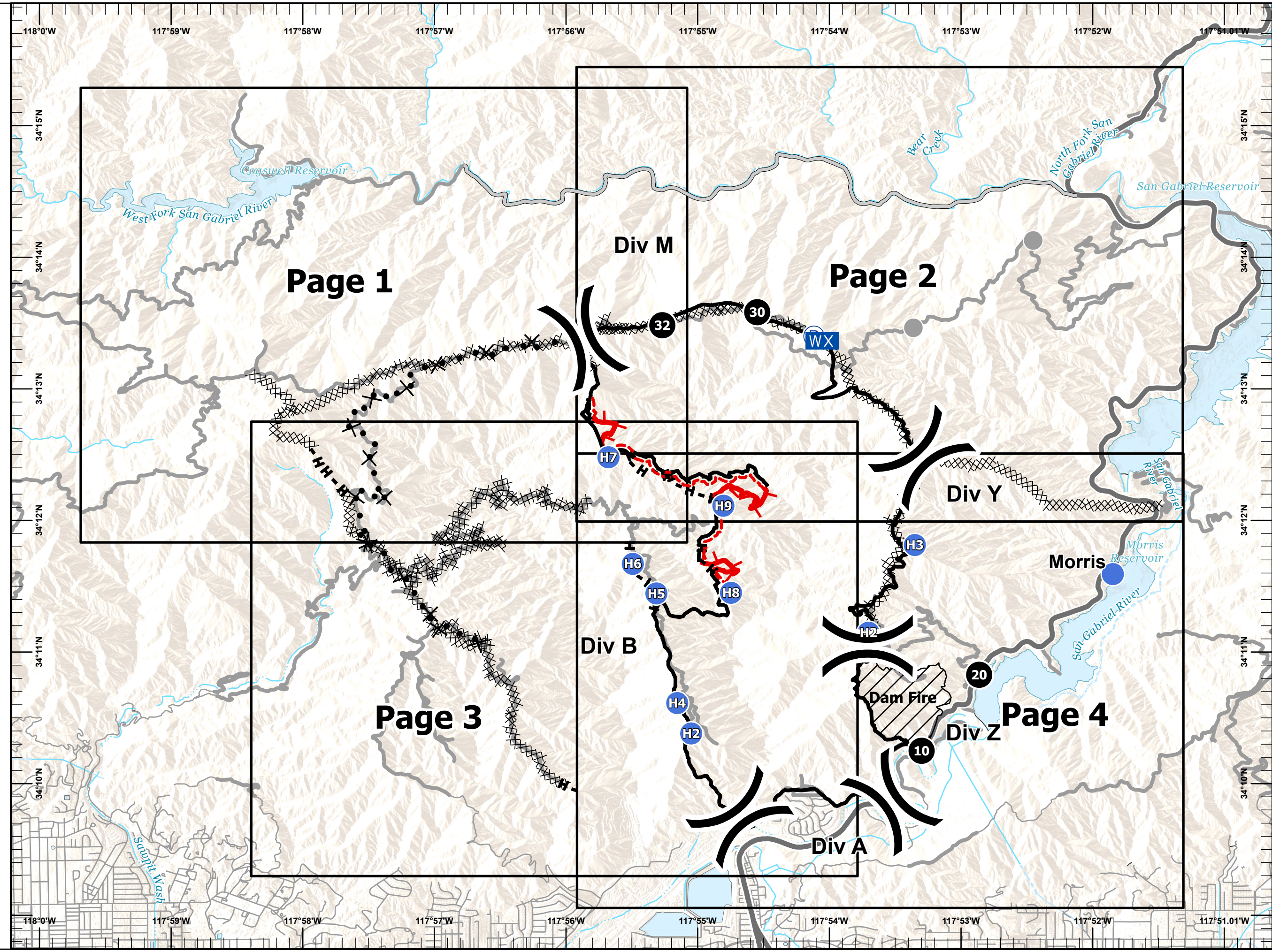
CA-ANF-003289
08/25/2020
Page 0 of 4

- Drop Point
- Helispot
- WX Mobile Weather Unit
- Ⓡ Repeater
- Other
- ┌ Uncontrolled Fire Edge
- Contained Line
- ⊗⊗ Completed Dozer Line
- ⊗ Completed Hand Line
- Access or Improved Road
- ⊗• Proposed Dozer Line
- Completed, Not Controlled



1:50,000

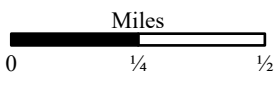
Last Updated
8/24/2020
21:28



IAP RANCH2

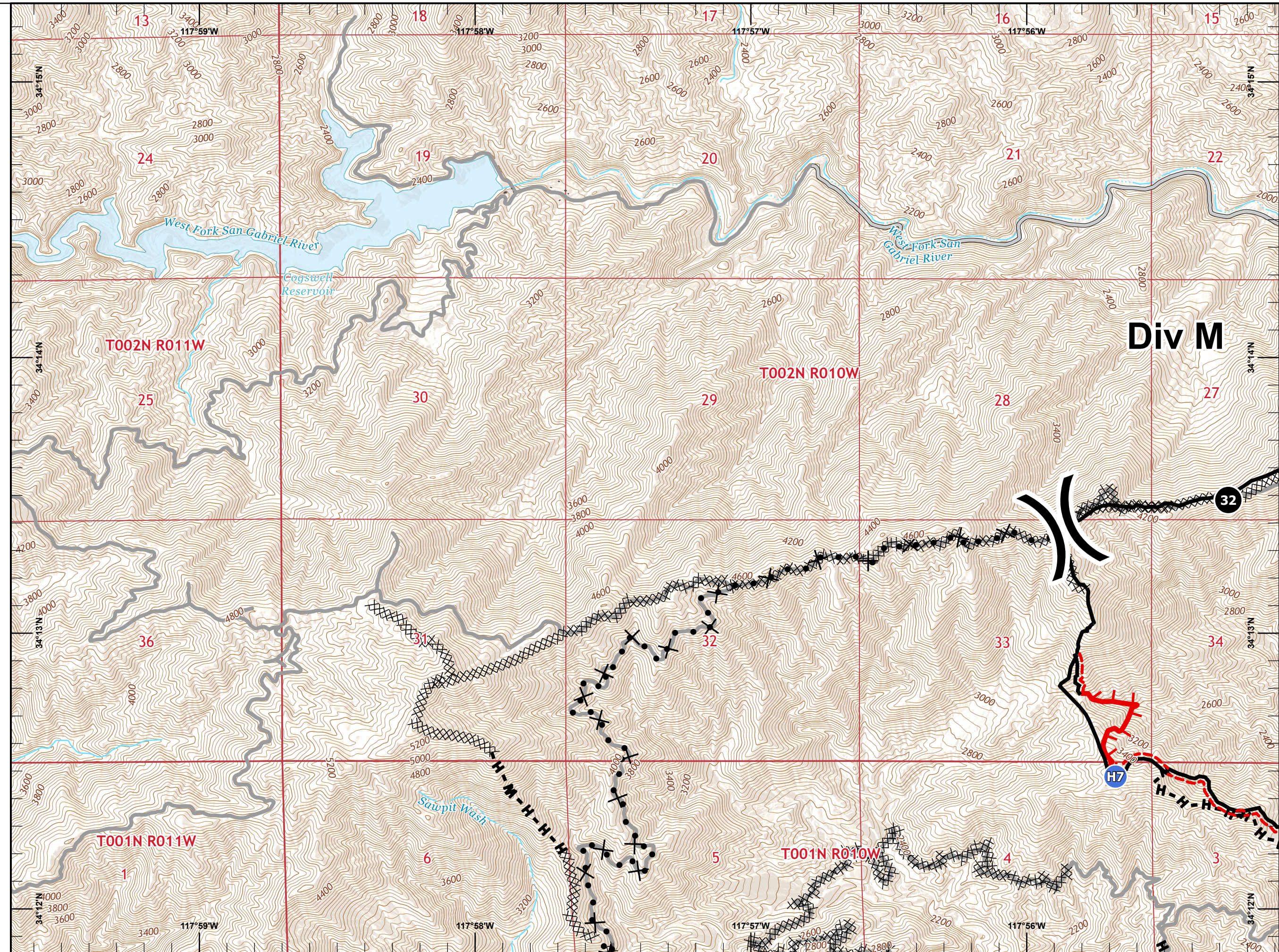
CA-ANF-003289
08/25/2020
Page 1 of 4

- Drop Point
- Helispot
- ▬ Uncontrolled Fire Edge
- ▬ Contained Line
- ×× Completed Dozer Line
- ⊞ Completed Hand Line
- ▬ Access or Improved Road
- ×• Proposed Dozer Line
- ▬ Completed, Not Controlled



1:24,000

Last Updated
8/24/2020
21:29



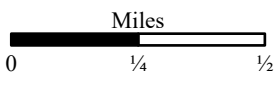
IAP RANCH2

CA-ANF-003289

08/25/2020

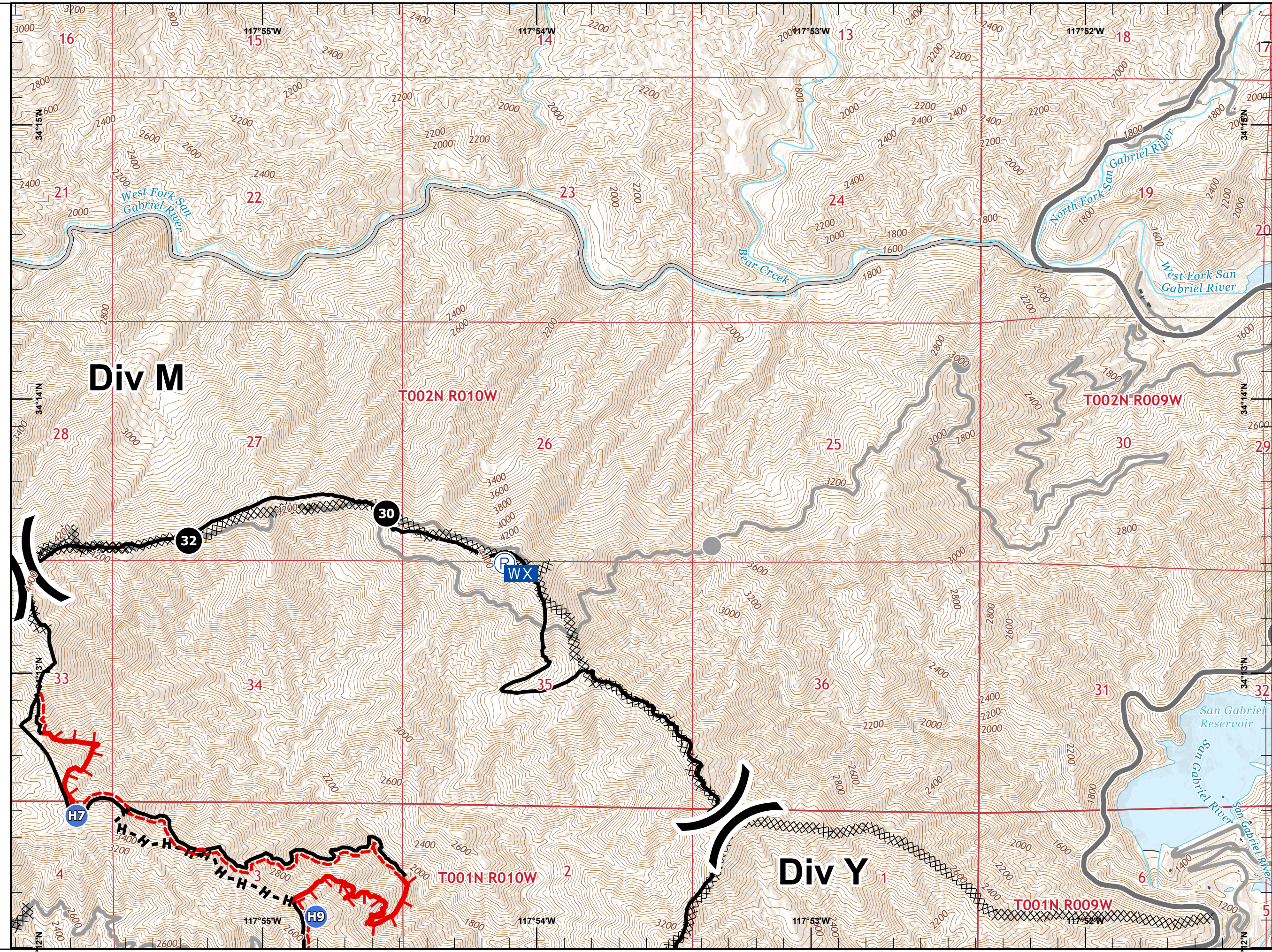
Page 2 of 4

- Drop Point
- Helispot
- WX Mobile Weather Unit
- Ⓡ Repeater
- Other
- ┌ Uncontrolled Fire Edge
- ▬ Contained Line
- ⊗⊗ Completed Dozer Line
- ⊞ Completed Hand Line
- ▬ Access or Improved Road
- ⊗ Proposed Dozer Line
- ▬ Completed, Not Controlled



1:24,000

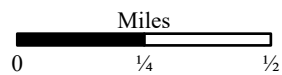
Last Updated
8/24/2020
21:30



IAP RANCH2

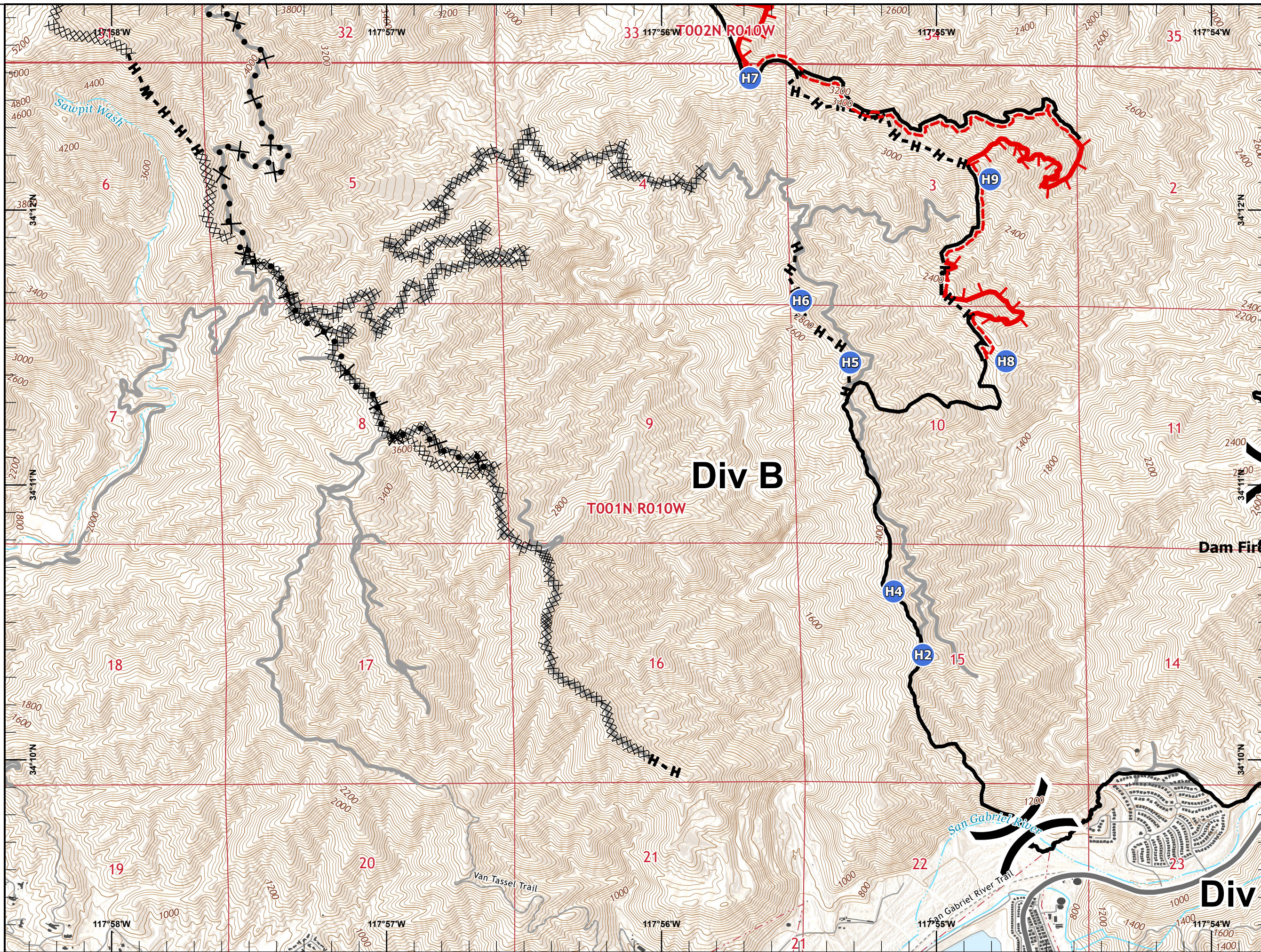
CA-ANF-003289
08/25/2020
Page 3 of 4

- Helispot
- ▬ Uncontrolled Fire Edge
- ▬ Contained Line
- ⊗⊗ Completed Dozer Line
- ⊔ Completed Hand Line
- ⊗• Proposed Dozer Line
- ▬ Completed, Not Controlled



1:24,000

Last Updated
8/24/2020
21:30



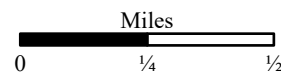
IAP RANCH2

CA-ANF-003289

08/25/2020

Page 4 of 4

- Drop Point
- Helispot
- ▬ Uncontrolled Fire Edge
- ▬ Contained Line
- ×× Completed Dozer Line
- ⊞ Completed Hand Line
- ▬ Completed, Not Controlled



1:24,000

Last Updated
8/24/2020
21:30

