







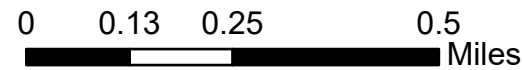
Fire: Ranch2  
 Briefing Date: 20200815  
 Imagery Date: 20200814  
 Imagery Time: 1900 PDT  
 IR Analyst: Kris Albrecht  
 Interpreted Acreage: 1409.58

-  Heat Perimeter
-  Intense Heat
-  Scattered Heat
-  Isolated Heat Sources



NAD 1983 UTM ZONE 10N

SCALE: 1:14,750



USDA FSA, GeoEye, Esri, HERE, Garmin, NGA, USGS, NPS

