



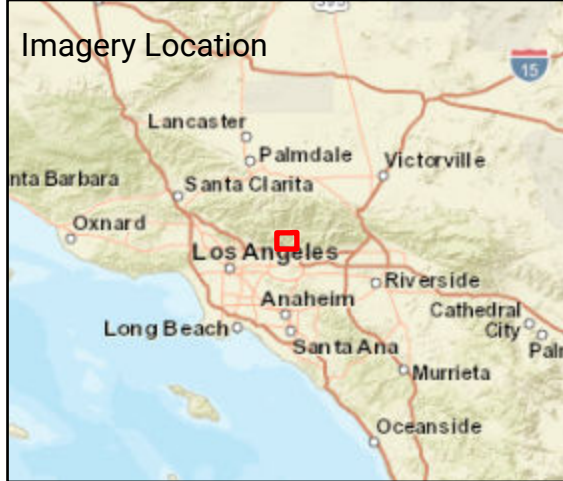





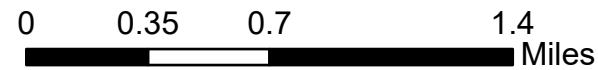
Fire: Ranch2
 Briefing Date: 20200817
 Imagery Date: 20200816
 Imagery Time: 2100 PDT
 IR Analyst: Kris Albrecht
 Interpreted Acreage: 3045.06

-  Heat Perimeter
-  Intense Heat
-  Scattered Heat
-  Isolated Heat Sources



NAD 1983 UTM ZONE 11N

SCALE: 1:35,014



USDA FSA, GeoEye, Esri, HERE, Garmin, NGA, USGS, NPS

