



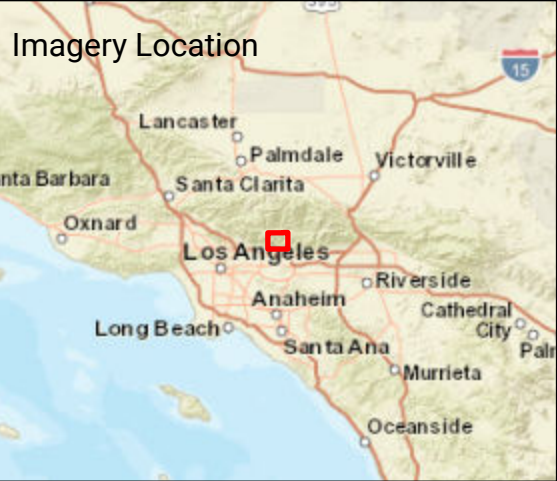





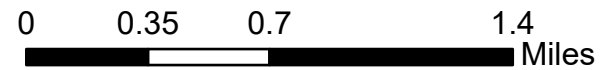
Fire: Ranch2  
Briefing Date: 20200817  
Imagery Date: 20200816  
Imagery Time: 2100 PDT  
IR Analyst: Kris Albrecht  
Interpreted Acreage: 3045.06

-  Heat Perimeter
-  Intense Heat
-  Scattered Heat
-  Isolated Heat Sources



NAD 1983 UTM ZONE 11N

SCALE: 1:35,014



Copyright: © 2013 National Geographic Society, i-cubed, Esri, HERE, Garmin, NGA, USGS, NPS

