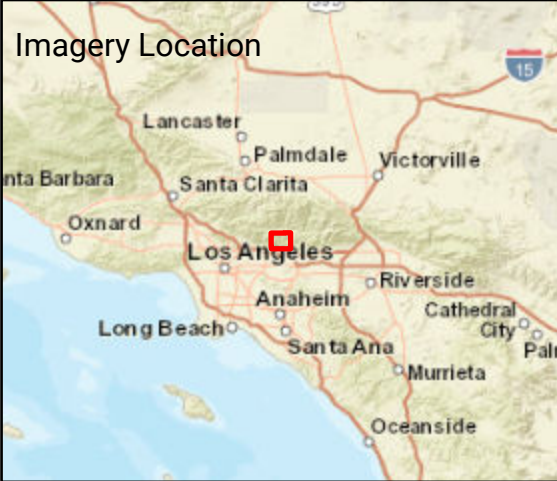






Fire: Ranch2
 Briefing Date: 20200818
 Imagery Date: 20200817
 Imagery Time: 2230 PDT
 IR Analyst: Kris Albrecht
 Interpreted Acreage: 3843.22

- Heat Perimeter
- Intense Heat
- Scattered Heat
- Isolated Heat Sources



NAD 1983 UTM ZONE 11N

SCALE: 1:33,926



Copyright: © 2013 National Geographic Society, i-cubed, Esri, HERE, Garmin, NGA, USGS, NPS

