



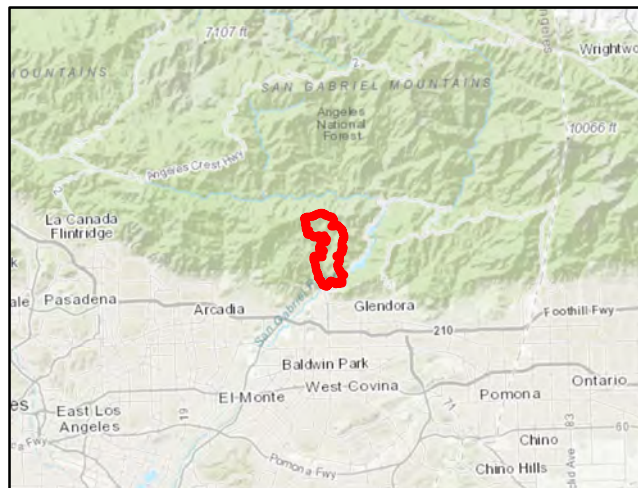



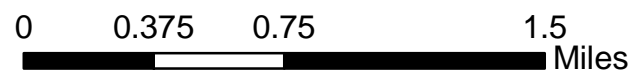


Fire: Ranch2
Briefing Date: 20200819
Imagery Date: 20200818
IR Analyst: Shelly Carroll
Interpreted Acreage: 4,107

-  Heat Perimeter
-  Intense Heat
-  Scattered Heat
-  Isolated Heat Sources



GCS: NAD1983 UTM ZONE 11
SCALE: 1:35,000



Service Layer Credits: Sources: Esri, HERE, DeLorme, Intermap, increment P Corp., GEBCO, USGS, FAO, NPS, NRCAN, GeoBase, IGN, Kadaster NL, Ordnance Survey, Esri Japan, METI, Esri China (Hong Kong), swisstopo, MapmyIndia, © OpenStreetMap contributors, and the GIS User Community
Source: Esri, DigitalGlobe, GeoEye, Earthstar Geographics, CNES/Airbus DS, USDA, USGS, AeroGRID, IGN, and the GIS User Community

