

Bobcat Incident

Incident Action Plan Map

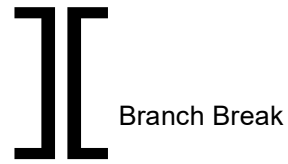
CA-ANF-003687

Sept 20, 2020

Page H10



Legend

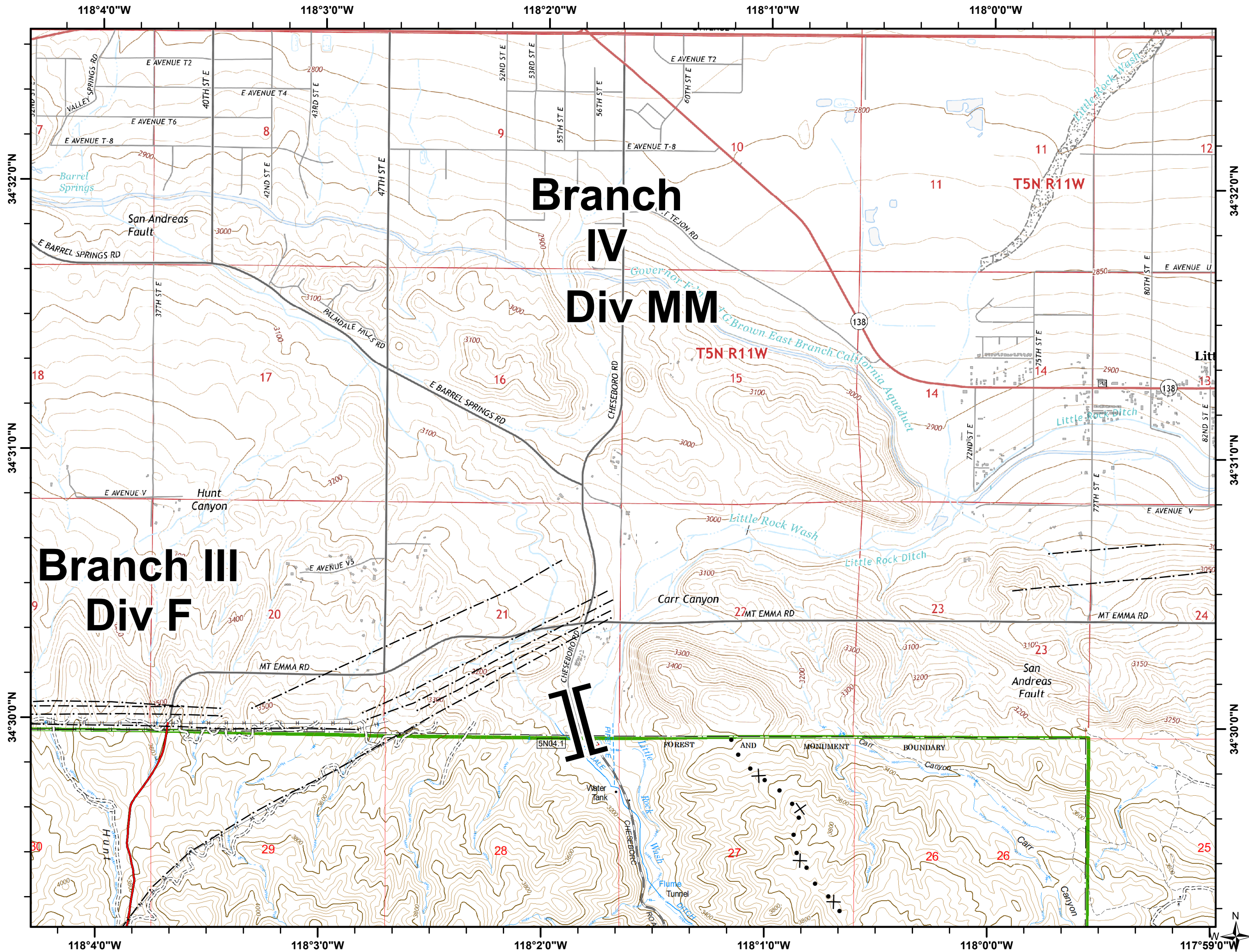


- X • Proposed Dozer Line
- - - Power Transmission Line
- ▭ USFS Bndry

IAP Map Index North

H10	H11	H12	H13	H14
I10	I11	I12	I13	I14
J10	J11	J12	J13	J14
K10	K11	K12	K13	K14
L09	L10	L11	L12	L13
M09	M10	M11	M12	
N09	N10	N11	N12	
O10	O11	O12		

IAP Map Index South



Bobcat Incident

Incident Action Plan Map

CA-ANF-003687

Sept 20, 2020

Page H11



Legend

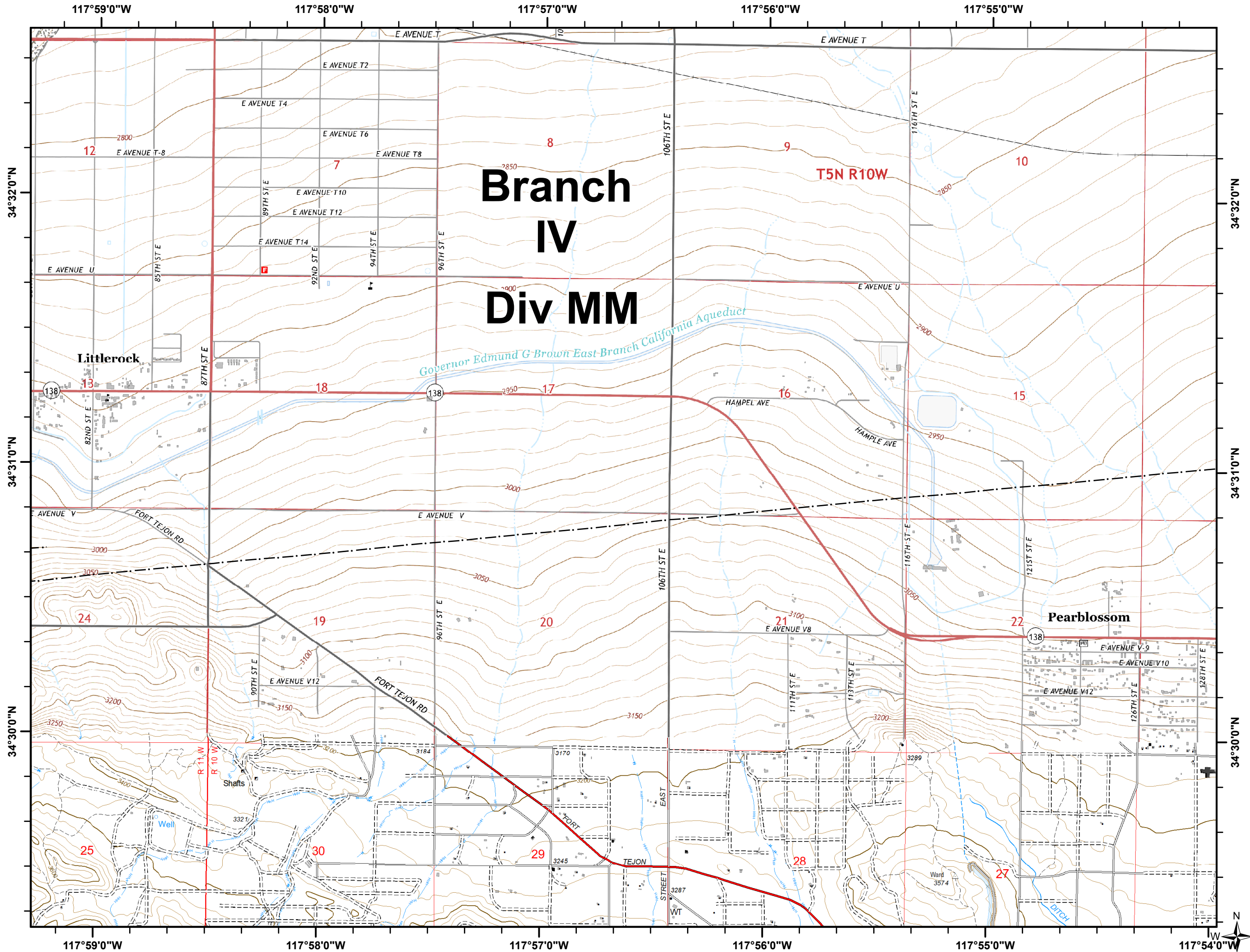
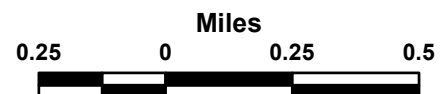
--- Power Transmission Line

IAP Map Index North

H10	H11	H12	H13	H14	
I10	I11	I12	I13	I14	
J10	J11	J12	J13	J14	J15
K10	K11	K12	K13	K14	K15

L09	L10	L11	L12	L13
M09	M10	M11	M12	
N09	N10	N11	N12	
O10	O11	O12		

IAP Map Index South



Bobcat Incident
Incident Action Plan Map
 CA-ANF-003687
 Sept 20, 2020
 Page H12



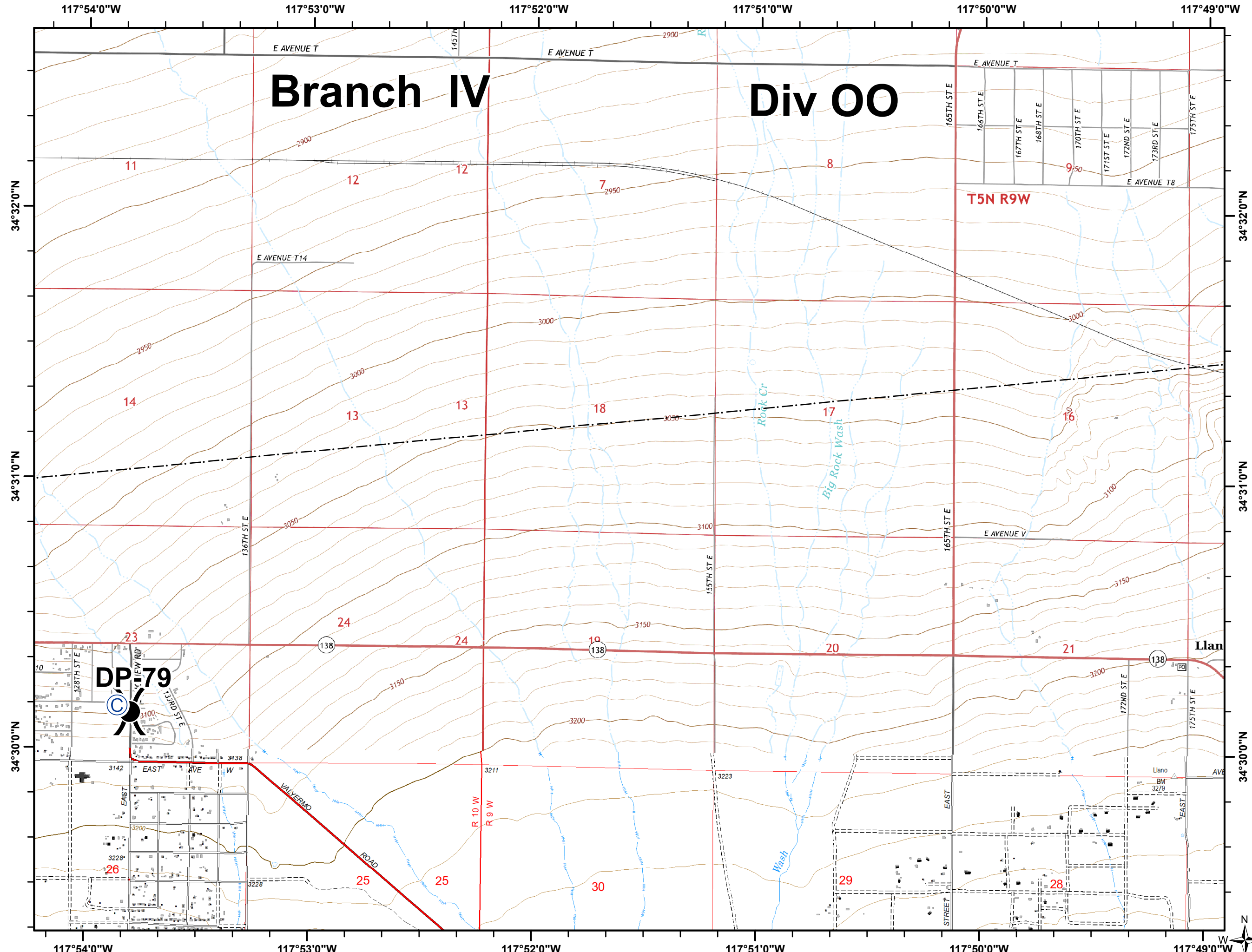
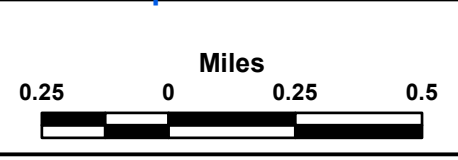
- Legend**
- Camp
 - Drop Point
 - Division Break
 - Power Transmission Line

IAP Map Index North

H10	H11	H12	H13	H14	
I10	I11	I12	I13	I14	
J10	J11	J12	J13	J14	J15
K10	K11	K12	K13	K14	K15

IAP Map Index South

L09	L10	L11	L12	L13
M09	M10	M11	M12	
N09	N10	N11	N12	
O10	O11	O12		



Bobcat Incident
Incident Action Plan Map
 CA-ANF-003687
 Sept 20, 2020
 Page H13



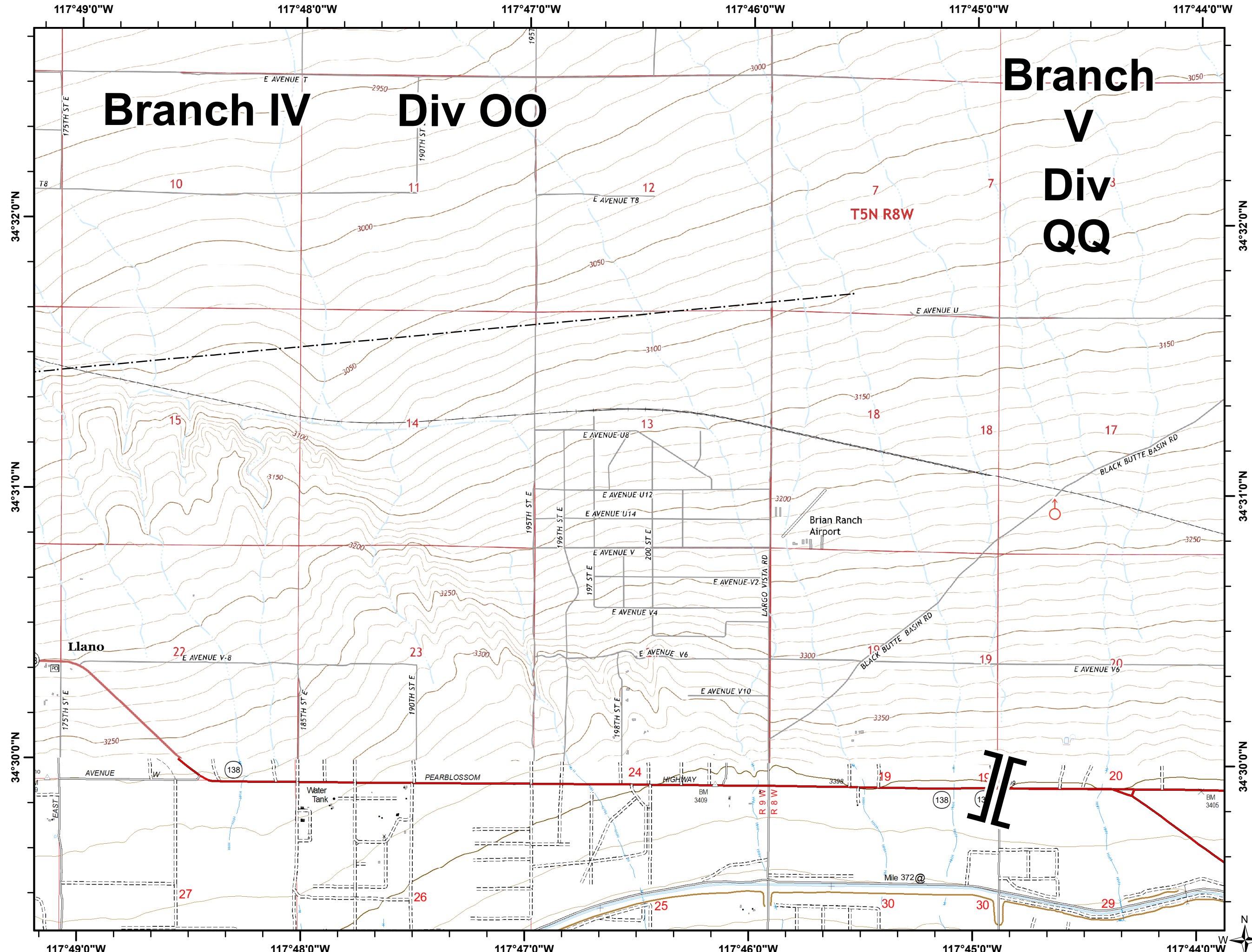
- Legend**
- Spot Fire
 - Branch Break
 - Power Transmission Line

IAP Map Index North

H10	H11	H12	H13	H14	
I10	I11	I12	I13	I14	
J10	J11	J12	J13	J14	J15
K10	K11	K12	K13	K14	K15

IAP Map Index South

L09	L10	L11	L12	L13
M09	M10	M11	M12	
N09	N10	N11	N12	
O10	O11	O12		



Bobcat Incident
Incident Action Plan Map
 CA-ANF-003687
 Sept 20, 2020
 Page H14



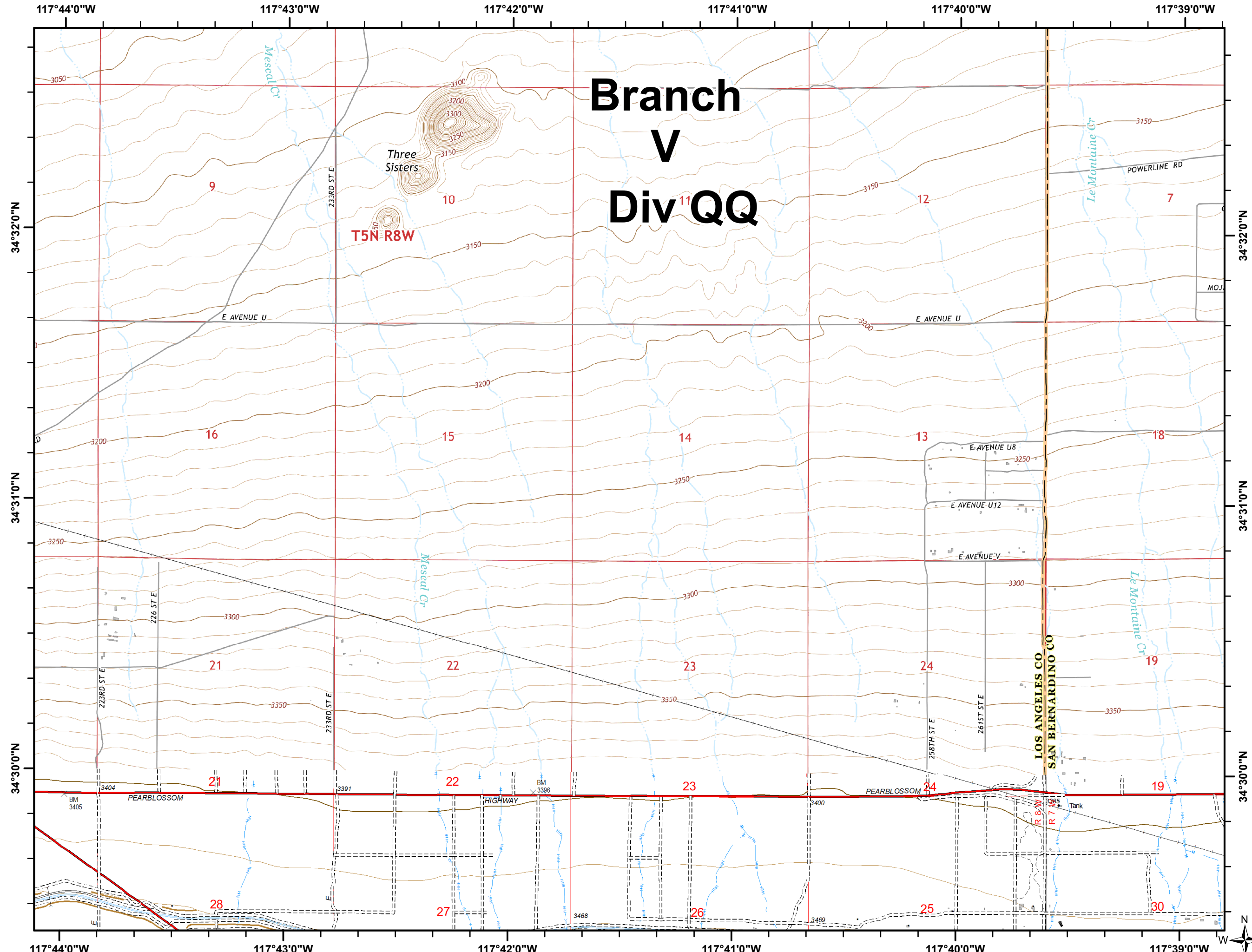
Legend

IAP Map Index North

H10	H11	H12	H13	H14	
I10	I11	I12	I13	I14	
J10	J11	J12	J13	J14	J15
K10	K11	K12	K13	K14	K15

IAP Map Index South

L09	L10	L11	L12	L13
M09	M10	M11	M12	
N09	N10	N11	N12	
O10	O11	O12		



Bobcat Incident
Incident Action Plan Map
 CA-ANF-003687
 Sept 20, 2020



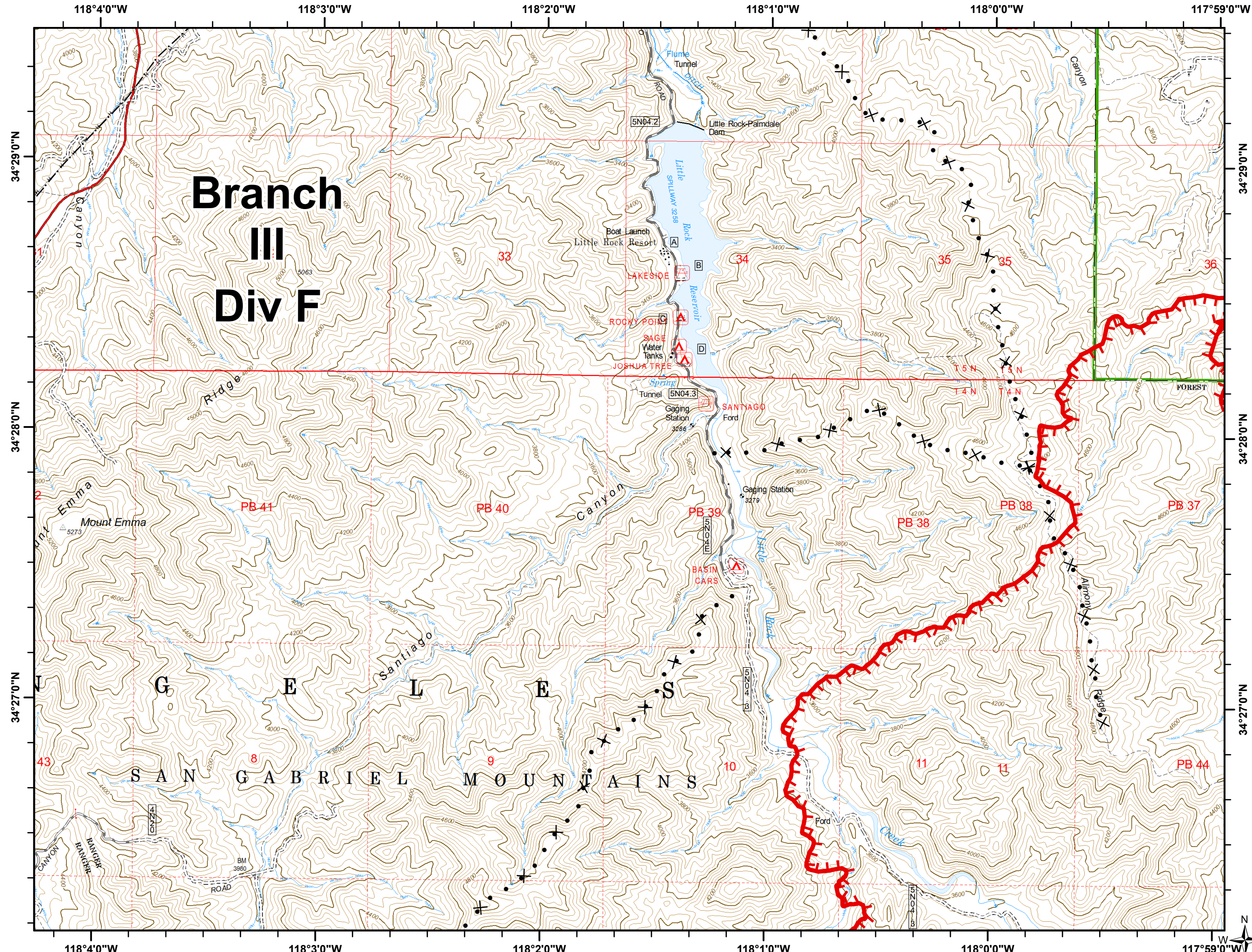
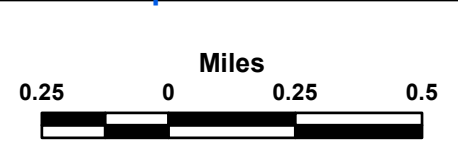
- Legend**
- Uncontrolled Fire Edge
 - Proposed Dozer Line
 - Power Transmission Line
 - USFS Bndry

IAP Map Index North

H10	H11	H12	H13	H14	
I10	I11	I12	I13	I14	
J10	J11	J12	J13	J14	J15
K10	K11	K12	K13	K14	K15

IAP Map Index South

L09	L10	L11	L12	L13
M09	M10	M11	M12	
N09	N10	N11	N12	
O10	O11	O12		



Bobcat Incident
Incident Action Plan Map
 CA-ANF-003687
 Sept 20, 2020
 Page I11



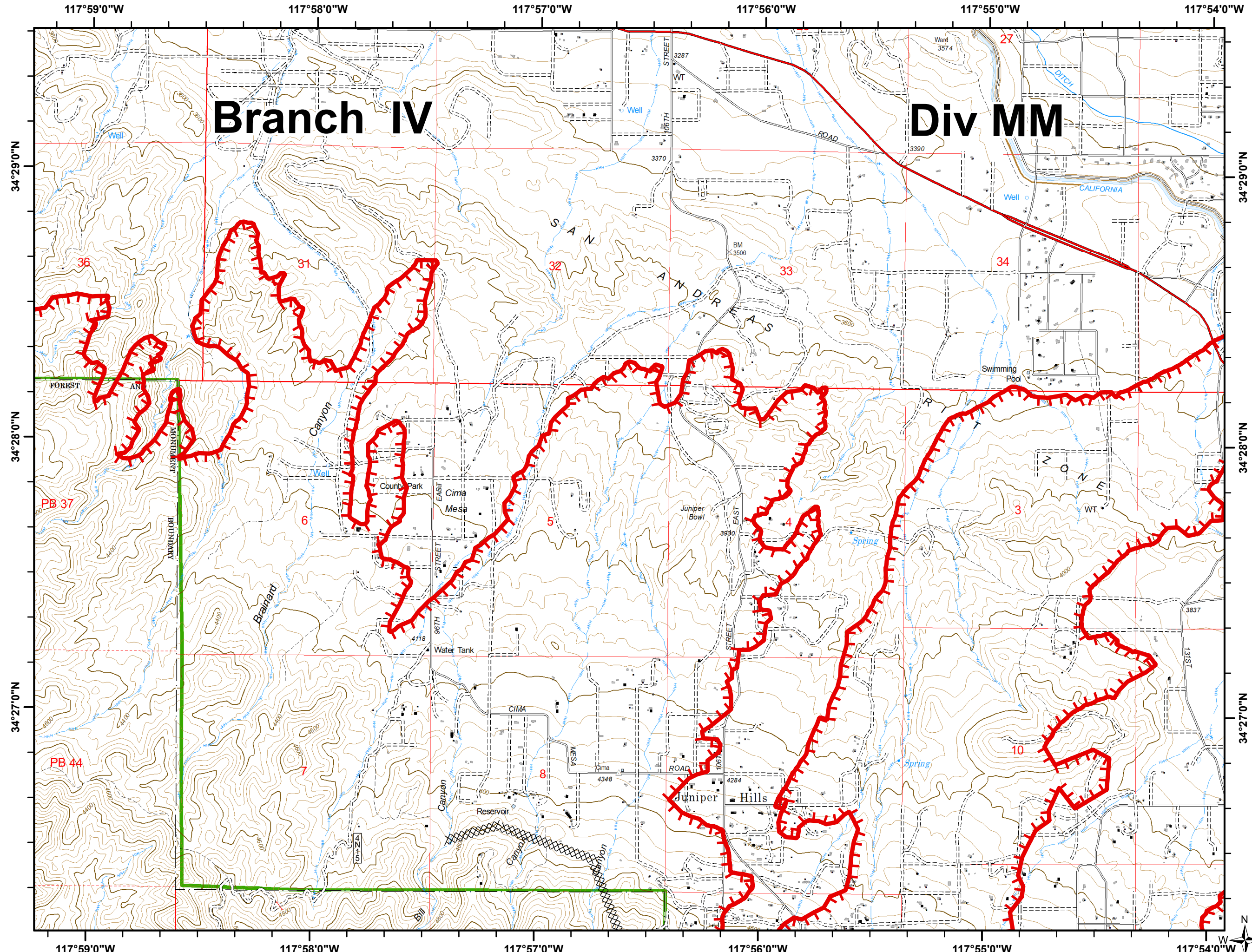
- Legend**
- Uncontrolled Fire Edge
 - Completed Dozer Line
 - USFS Bndry

IAP Map Index North

H10	H11	H12	H13	H14	
I10	I11	I12	I13	I14	
J10	J11	J12	J13	J14	J15
K10	K11	K12	K13	K14	K15

IAP Map Index South

L09	L10	L11	L12	L13
M09	M10	M11	M12	
N09	N10	N11	N12	
O10	O11	O12		



Bobcat Incident
Incident Action Plan Map
 CA-ANF-003687
 Sept 20, 2020
 Page I12



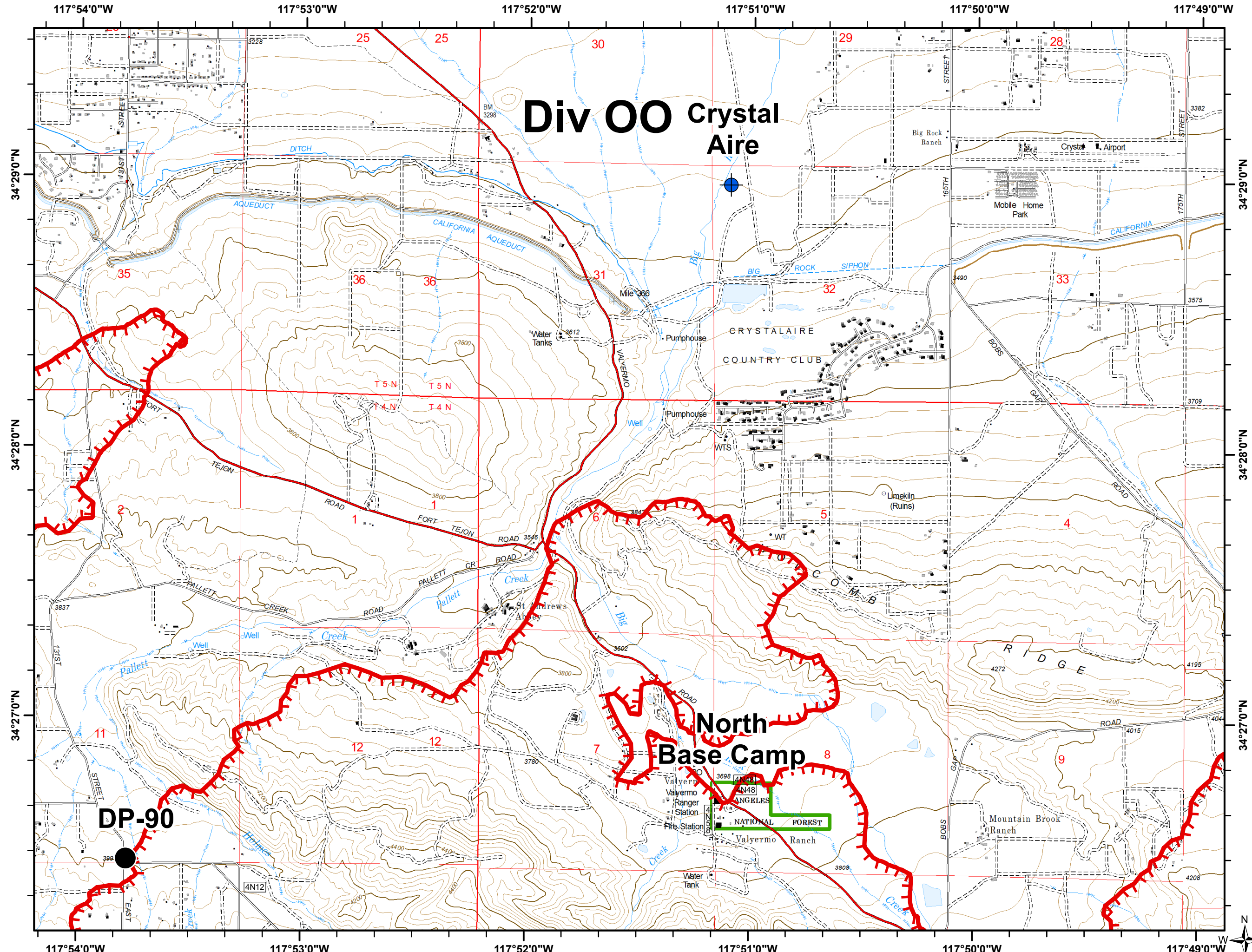
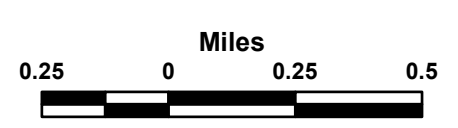
- Legend**
- Dip Site
 - Drop Point
 - Uncontrolled Fire Edge
 - USFS Bndry

IAP Map Index North

H10	H11	H12	H13	H14	
I10	I11	I12	I13	I14	
J10	J11	J12	J13	J14	J15
K10	K11	K12	K13	K14	K15

IAP Map Index South

L09	L10	L11	L12	L13
M09	M10	M11	M12	
N09	N10	N11	N12	
O10	O11	O12		



Bobcat Incident
Incident Action Plan Map
 CA-ANF-003687
 Sept 20, 2020

Page I13



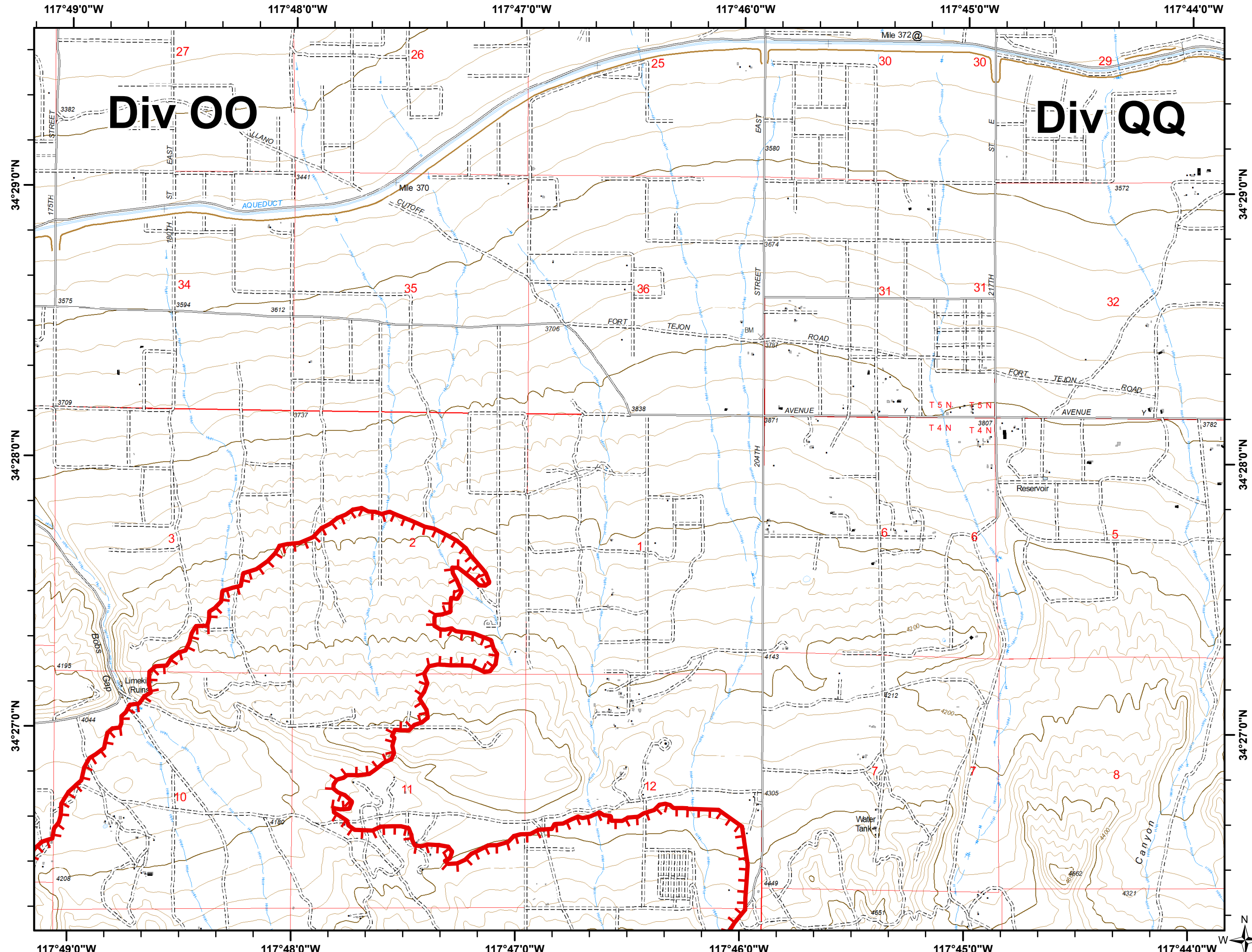
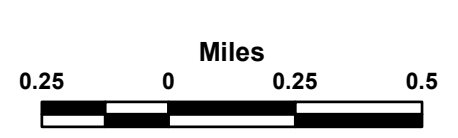
Legend
 Uncontrolled Fire Edge

IAP Map Index North

H10	H11	H12	H13	H14	
I10	I11	I12	I13	I14	
J10	J11	J12	J13	J14	J15
K10	K11	K12	K13	K14	K15

IAP Map Index South

L09	L10	L11	L12	L13
M09	M10	M11	M12	
N09	N10	N11	N12	
O10	O11	O12		



117°49'0"W 117°48'0"W 117°47'0"W 117°46'0"W 117°45'0"W 117°44'0"W

Bobcat Incident
Incident Action Plan Map
 CA-ANF-003687
 Sept 20, 2020

Page I14



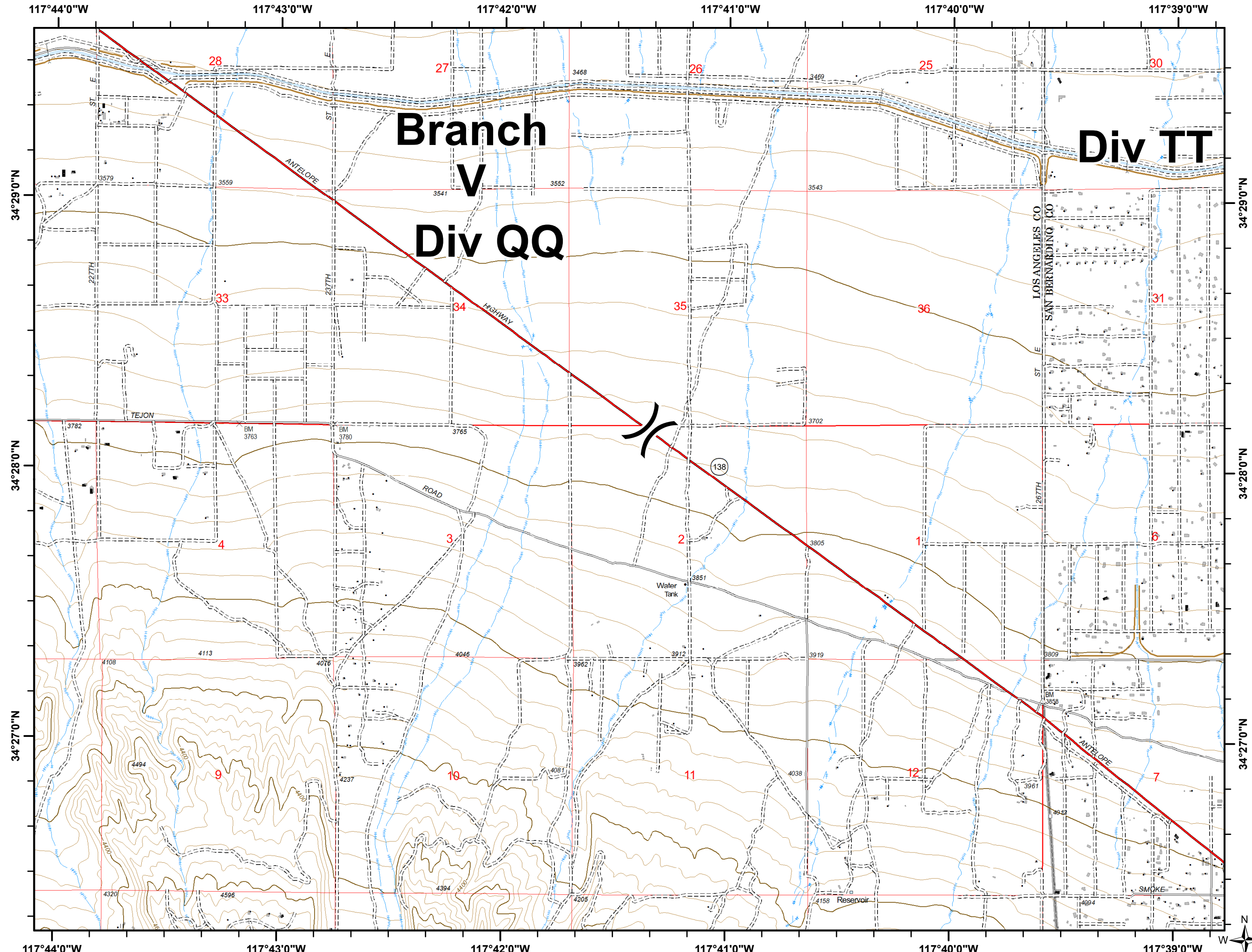
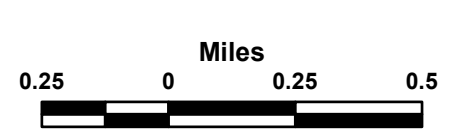
Legend
 Division Break

IAP Map Index North

H10	H11	H12	H13	H14	
I10	I11	I12	I13	I14	
J10	J11	J12	J13	J14	J15
K10	K11	K12	K13	K14	K15

IAP Map Index South

L09	L10	L11	L12	L13
M09	M10	M11	M12	
N09	N10	N11	N12	
O10	O11	O12		



Bobcat Incident
Incident Action Plan Map
 CA-ANF-003687
 Sept 20, 2020
Page J10



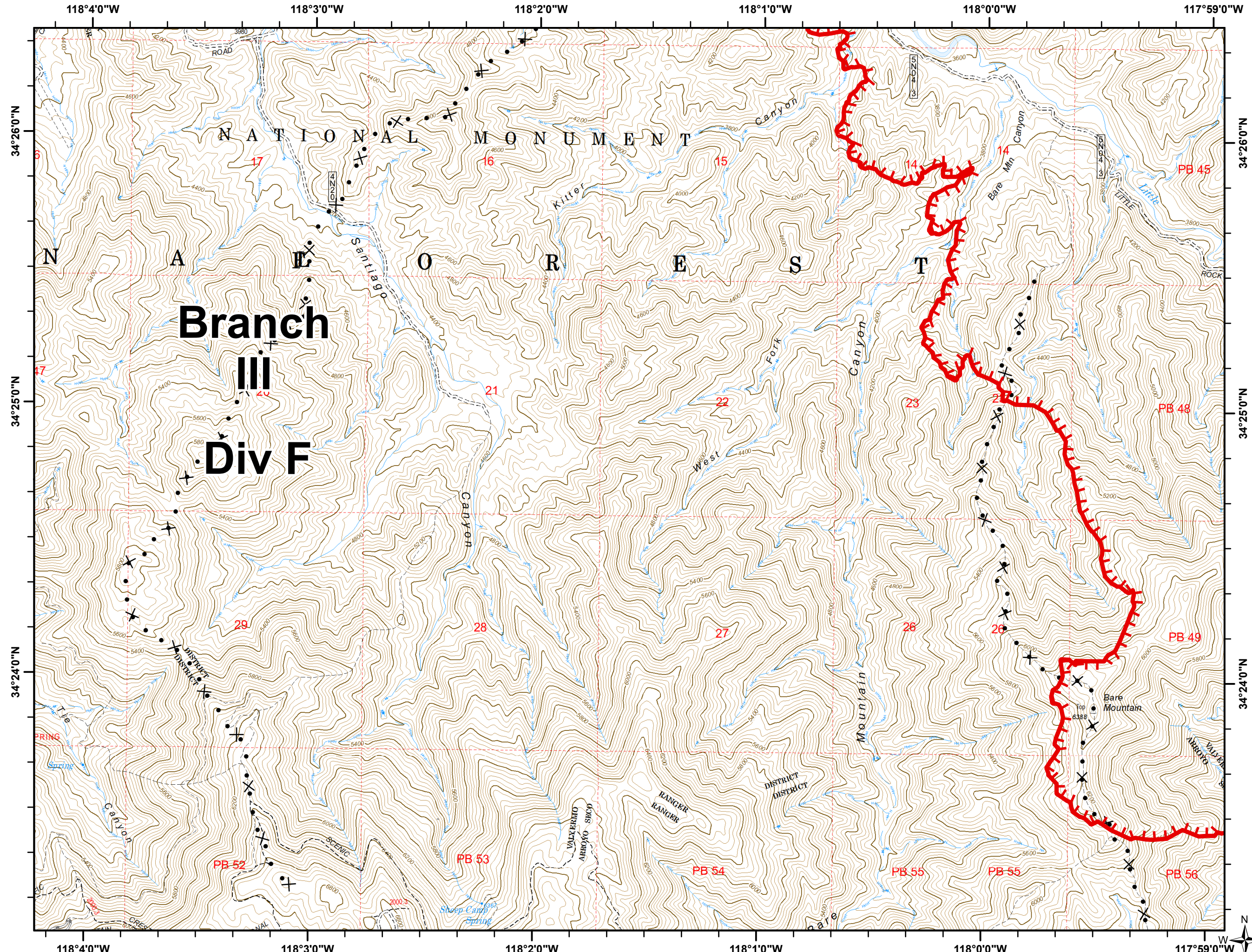
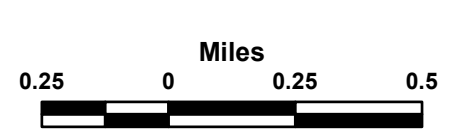
- Legend**
- Uncontrolled Fire Edge
 - Proposed Dozer Line
 - USFS Bndry

IAP Map Index North

H10	H11	H12	H13	H14	
I10	I11	I12	I13	I14	
J10	J11	J12	J13	J14	J15
K10	K11	K12	K13	K14	K15

IAP Map Index South

L09	L10	L11	L12	L13
M09	M10	M11	M12	
N09	N10	N11	N12	
O10	O11	O12		



Bobcat Incident
Incident Action Plan Map
 CA-ANF-003687
 Sept 20, 2020

Page J11



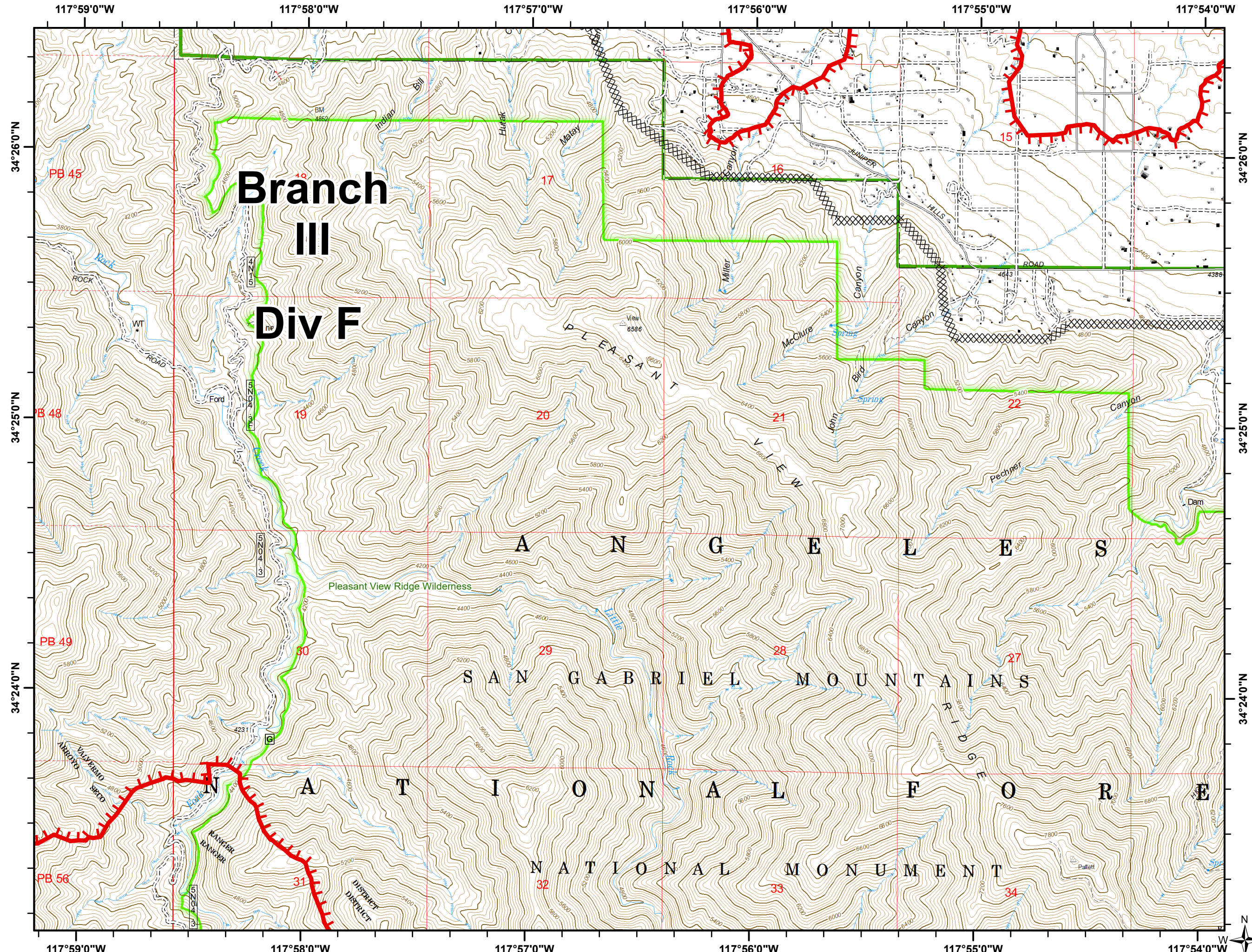
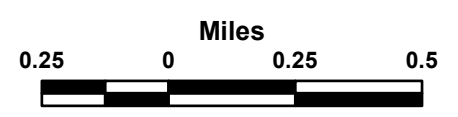
- Legend**
- Uncontrolled Fire Edge
 - Completed Dozer Line
 - Wilderness Bndry
 - USFS Bndry

IAP Map Index North

H10	H11	H12	H13	H14	
I10	I11	I12	I13	I14	
J10	J11	J12	J13	J14	J15
K10	K11	K12	K13	K14	K15

IAP Map Index South

L09	L10	L11	L12	L13
M09	M10	M11	M12	
N09	N10	N11	N12	
O10	O11	O12		



117°59'0"W 117°58'0"W 117°57'0"W 117°56'0"W 117°55'0"W 117°54'0"W

34°26'0"N 34°25'0"N 34°24'0"N

Bobcat Incident
Incident Action Plan Map
 CA-ANF-003687
 Sept 20, 2020
 Page J12



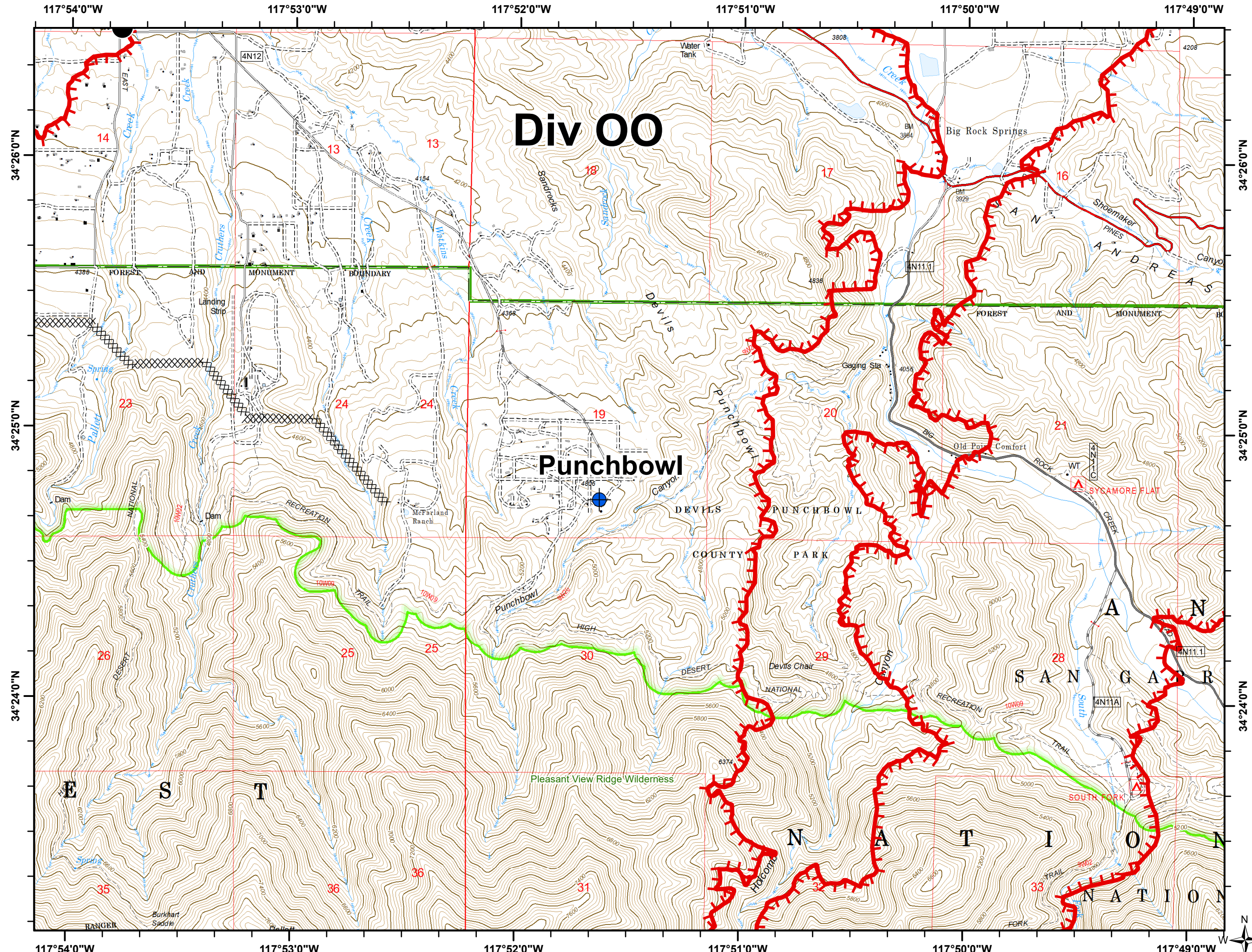
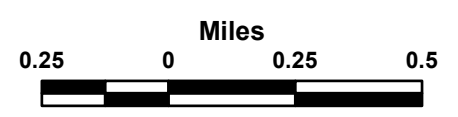
- Legend**
- Dip Site
 - Drop Point
 - Uncontrolled Fire Edge
 - Completed Dozer Line
 - Wilderness Bndry
 - USFS Bndry

IAP Map Index North

H10	H11	H12	H13	H14	
I10	I11	I12	I13	I14	
J10	J11	J12	J13	J14	J15
K10	K11	K12	K13	K14	K15

IAP Map Index South

L09	L10	L11	L12	L13
M09	M10	M11	M12	
N09	N10	N11	N12	
O10	O11	O12		



Div 00

Punchbowl

Map grid coordinates: 117°54'0"W, 117°53'0"W, 117°52'0"W, 117°51'0"W, 117°50'0"W, 117°49'0"W (Longitude); 34°26'0"N, 34°25'0"N, 34°24'0"N (Latitude)

Map labels include: EAST CREEK, CRUYTERS CREEK, SANDROCKS, DEVILS CANYON, PUNCHBOWL CANYON, SHOEMAKER CANYON, BIG ROCK SPRINGS, Sycamore Flat, Old Point Comfort, McFarland Ranch, Pleasant View Ridge Wilderness, and various trail names like Sprinkle, Paletta, and South Fork.

Bobcat Incident
Incident Action Plan Map
 CA-ANF-003687
 Sept 20, 2020
 Page J13



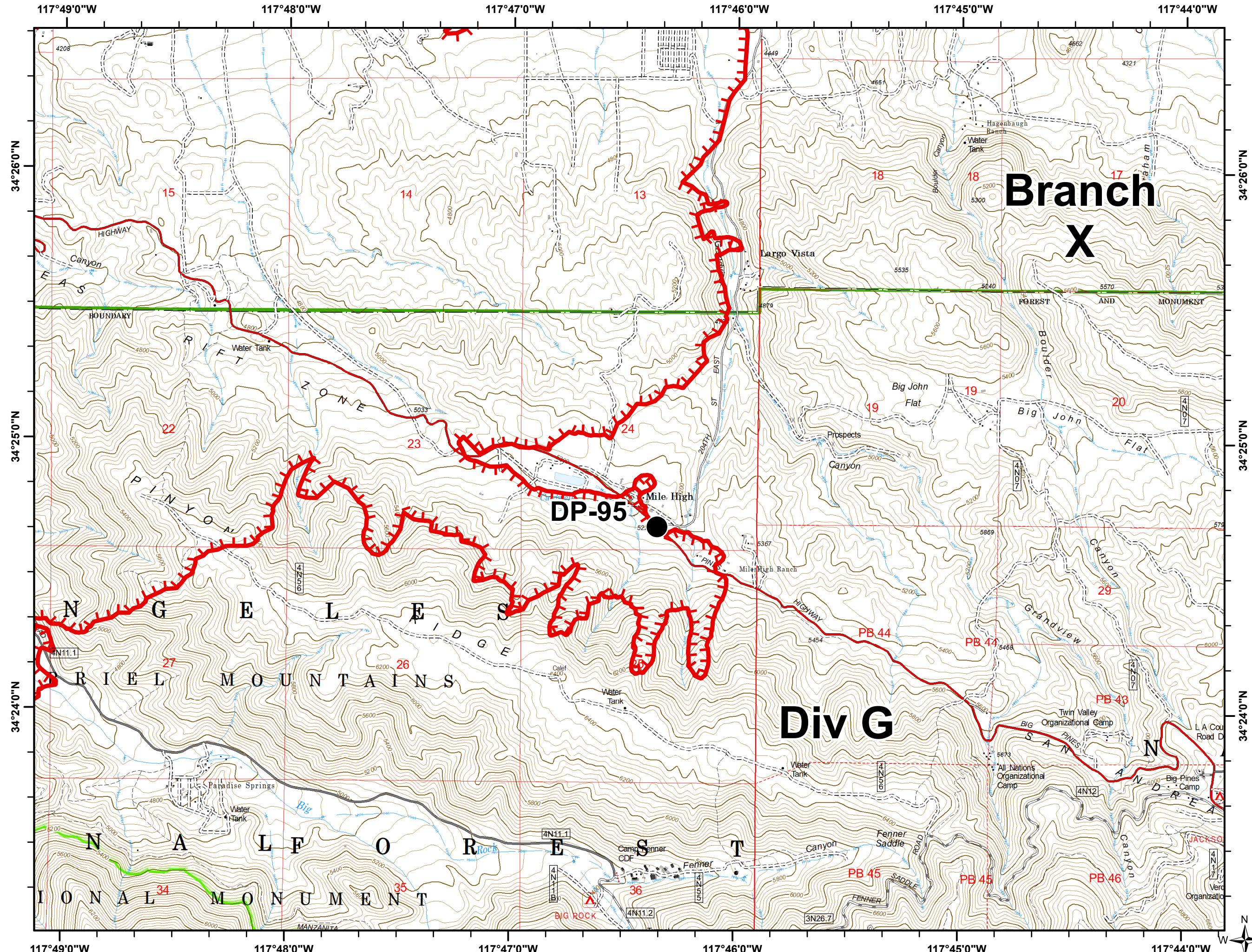
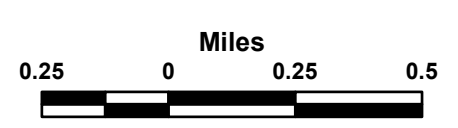
- Legend**
- Drop Point
 - ▬ Uncontrolled Fire Edge
 - ▭ Wilderness Bndry
 - ▭ USFS Bndry

IAP Map Index North

H10	H11	H12	H13	H14	
I10	I11	I12	I13	I14	
J10	J11	J12	J13	J14	J15
K10	K11	K12	K13	K14	K15

IAP Map Index South

L09	L10	L11	L12	L13
M09	M10	M11	M12	
N09	N10	N11	N12	
O10	O11	O12		



Bobcat Incident
Incident Action Plan Map
 CA-ANF-003687
 Sept 20, 2020

Page J14



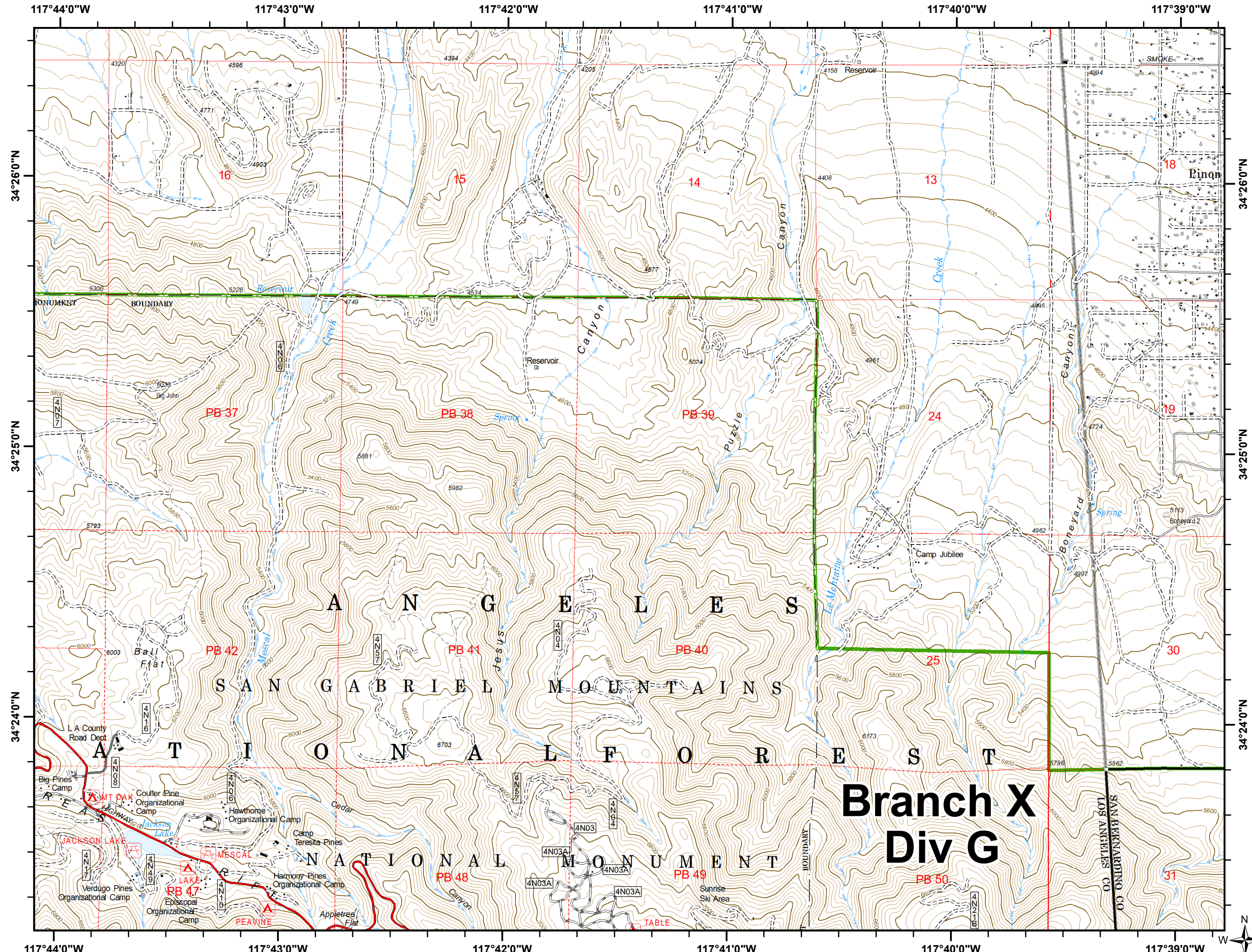
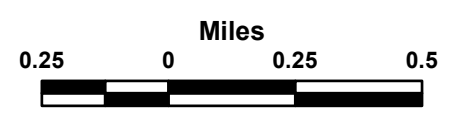
Legend
 USFS Bndry

IAP Map Index North

H10	H11	H12	H13	H14	
I10	I11	I12	I13	I14	
J10	J11	J12	J13	J14	J15
K10	K11	K12	K13	K14	K15

IAP Map Index South

L09	L10	L11	L12	L13
M09	M10	M11	M12	
N09	N10	N11	N12	
O10	O11	O12		



Branch X
Div G

Bobcat Incident
Incident Action Plan Map
 CA-ANF-003687
 Sept 20, 2020
 Page J15



Legend

Branch Break

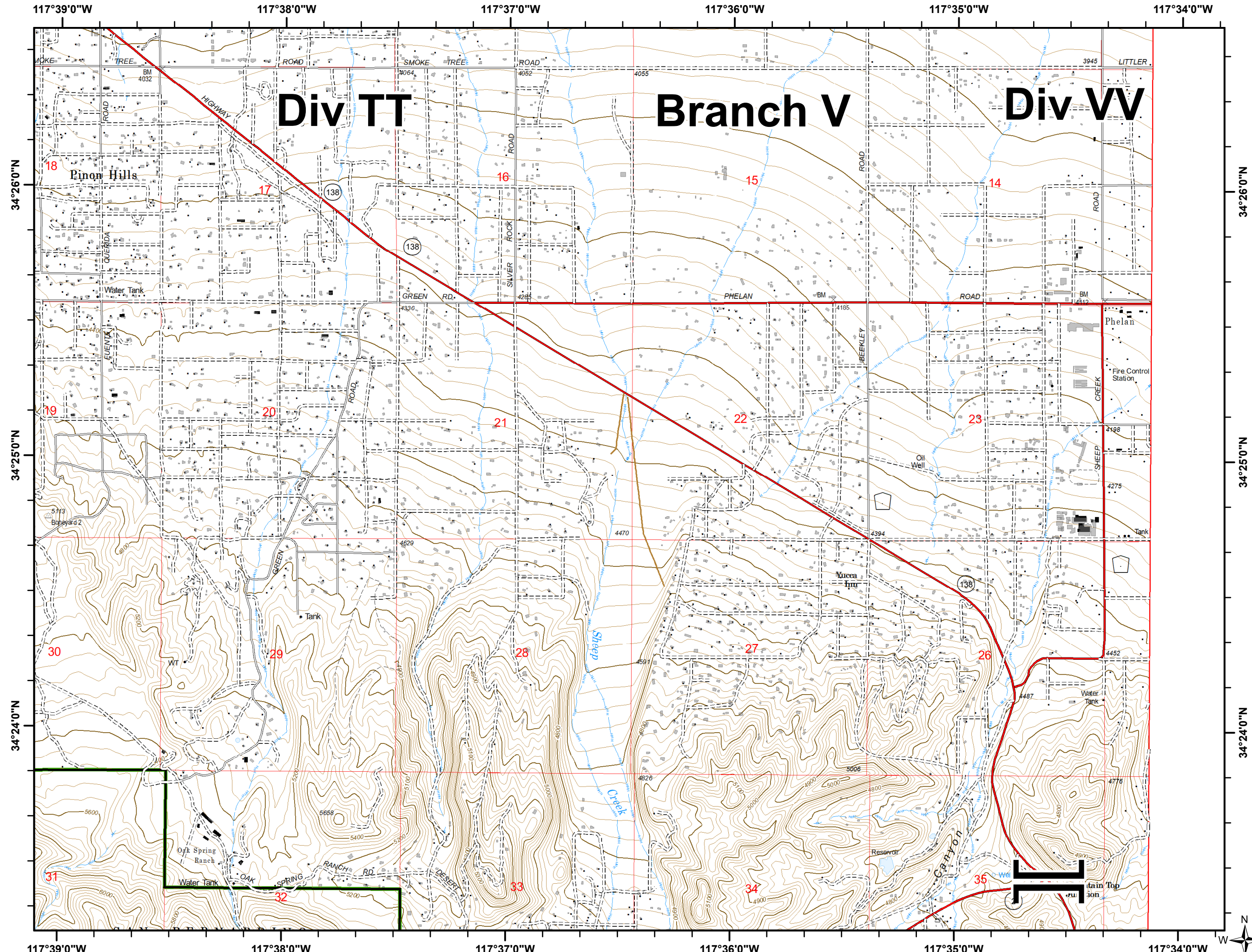

USFS Bndry

IAP Map Index North

H10	H11	H12	H13	H14	
I10	I11	I12	I13	I14	
J10	J11	J12	J13	J14	J15
K10	K11	K12	K13	K14	K15

IAP Map Index South

L09	L10	L11	L12	L13
M09	M10	M11	M12	
N09	N10	N11	N12	
O10	O11	O12		



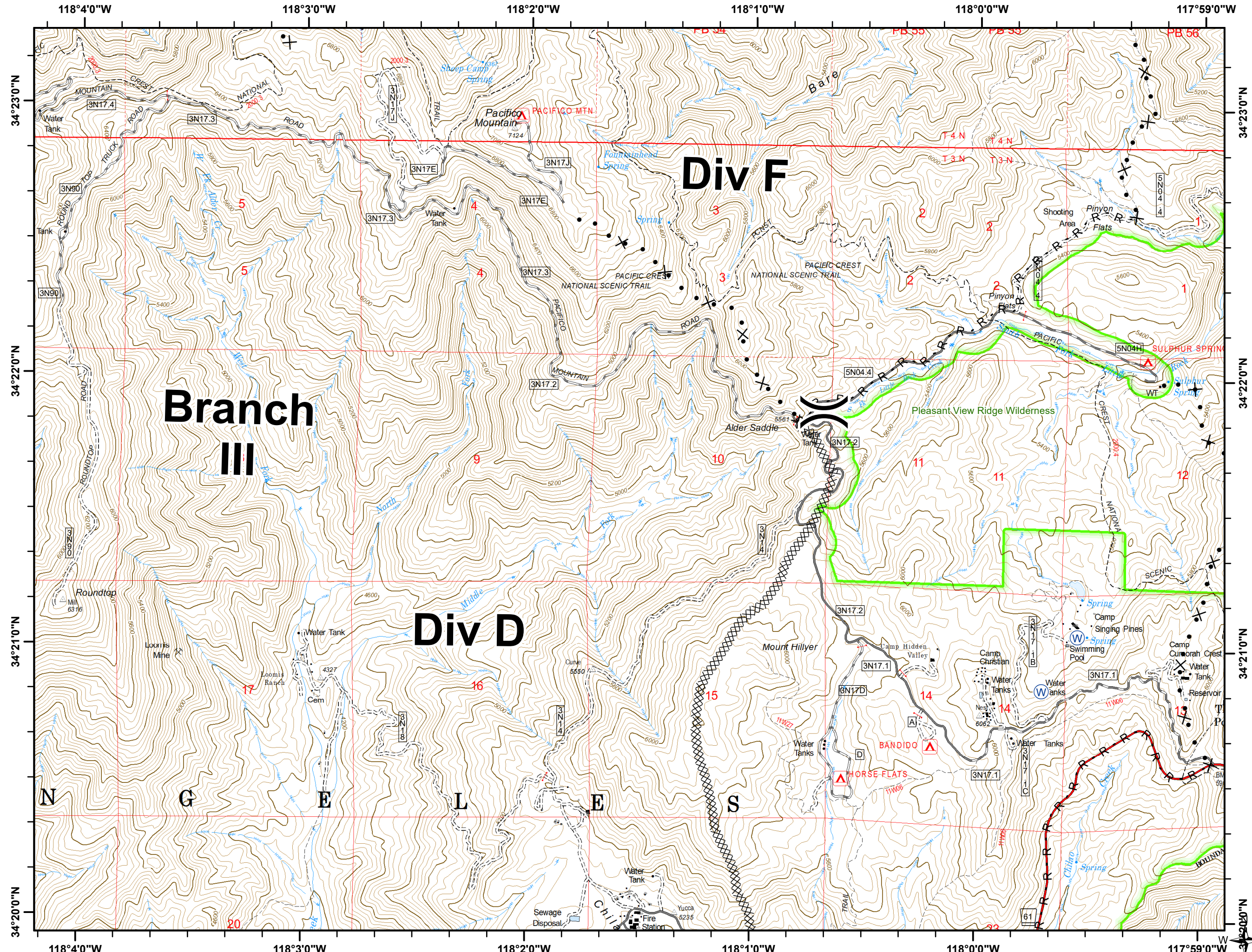
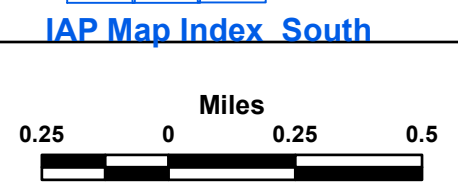
Bobcat Incident
Incident Action Plan Map
 CA-ANF-003687
 Sept 20, 2020
Page K10



- Legend**
- Water Source
 - Division Break
 - R - R Road as Completed Line
 - X • Proposed Dozer Line
 - XXXXX Completed Dozer Line
 - Wilderness Bndry
 - USFS Bndry

IAP Map Index North

H10	H11	H12	H13	H14	
I10	I11	I12	I13	I14	
J10	J11	J12	J13	J14	J15
K10	K11	K12	K13	K14	K15
L09	L10	L11	L12	L13	
M09	M10	M11	M12		
N09	N10	N11	N12		
O10	O11	O12			



Bobcat Incident
Incident Action Plan Map
 CA-ANF-003687
 Sept 20, 2020
 Page K11

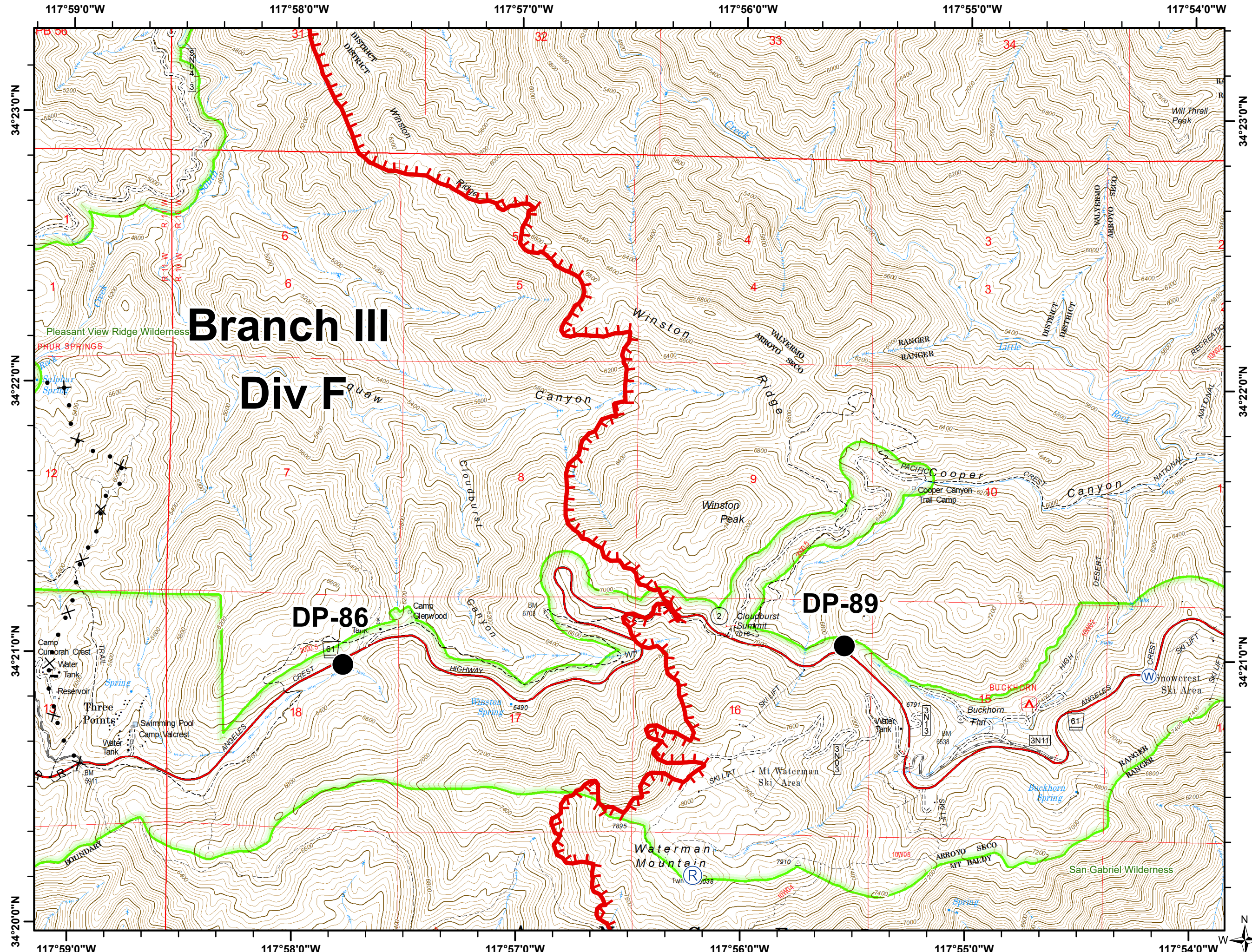
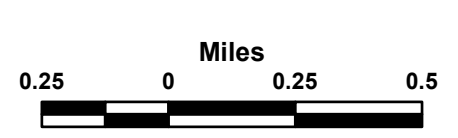


- Legend**
- Drop Point
 - Ⓡ Repeater
 - Ⓜ Water Source
 - ▬ Uncontrolled Fire Edge
 - R - R Road as Completed Line
 - X • Proposed Dozer Line
 - ▭ Wilderness Bndry
 - ▭ USFS Bndry

IAP Map Index North

H10	H11	H12	H13	H14	
I10	I11	I12	I13	I14	
J10	J11	J12	J13	J14	J15
K10	K11	K12	K13	K14	K15
L09	L10	L11	L12	L13	
M09	M10	M11	M12		
N09	N10	N11	N12		
O10	O11	O12			

IAP Map Index South



Bobcat Incident
Incident Action Plan Map
 CA-ANF-003687
 Sept 20, 2020
 Page K12

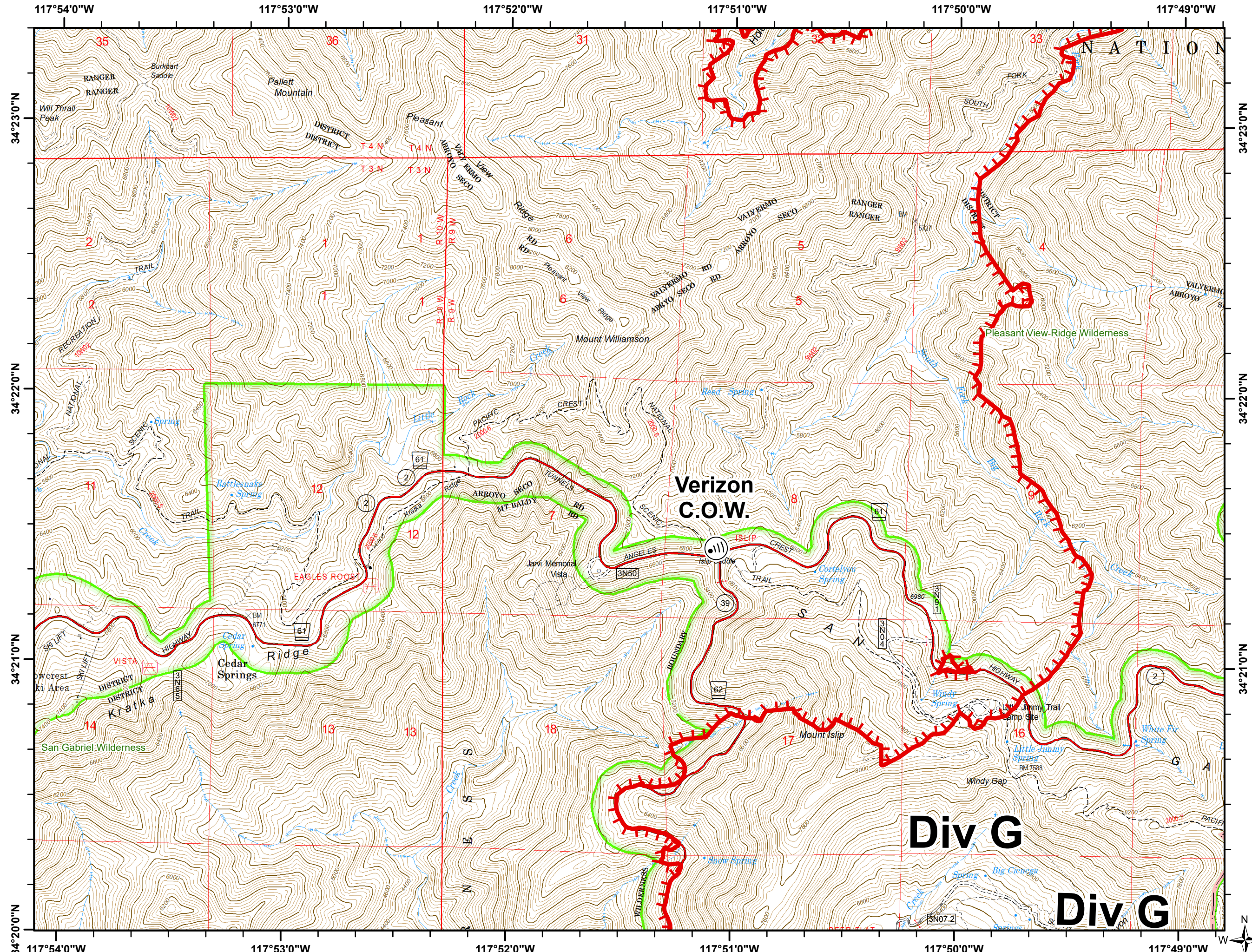
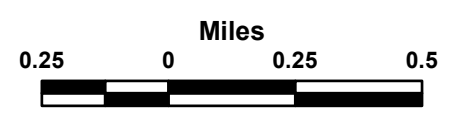


- Legend**
- Cell Tower
 - Uncontrolled Fire Edge
 - Wilderness Bndry
 - USFS Bndry

IAP Map Index North

H10	H11	H12	H13	H14	
I10	I11	I12	I13	I14	
J10	J11	J12	J13	J14	J15
K10	K11	K12	K13	K14	K15
L09	L10	L11	L12	L13	
M09	M10	M11	M12		
N09	N10	N11	N12		
O10	O11	O12			

IAP Map Index South



Bobcat Incident
Incident Action Plan Map
 CA-ANF-003687
 Sept 20, 2020
 Page K13

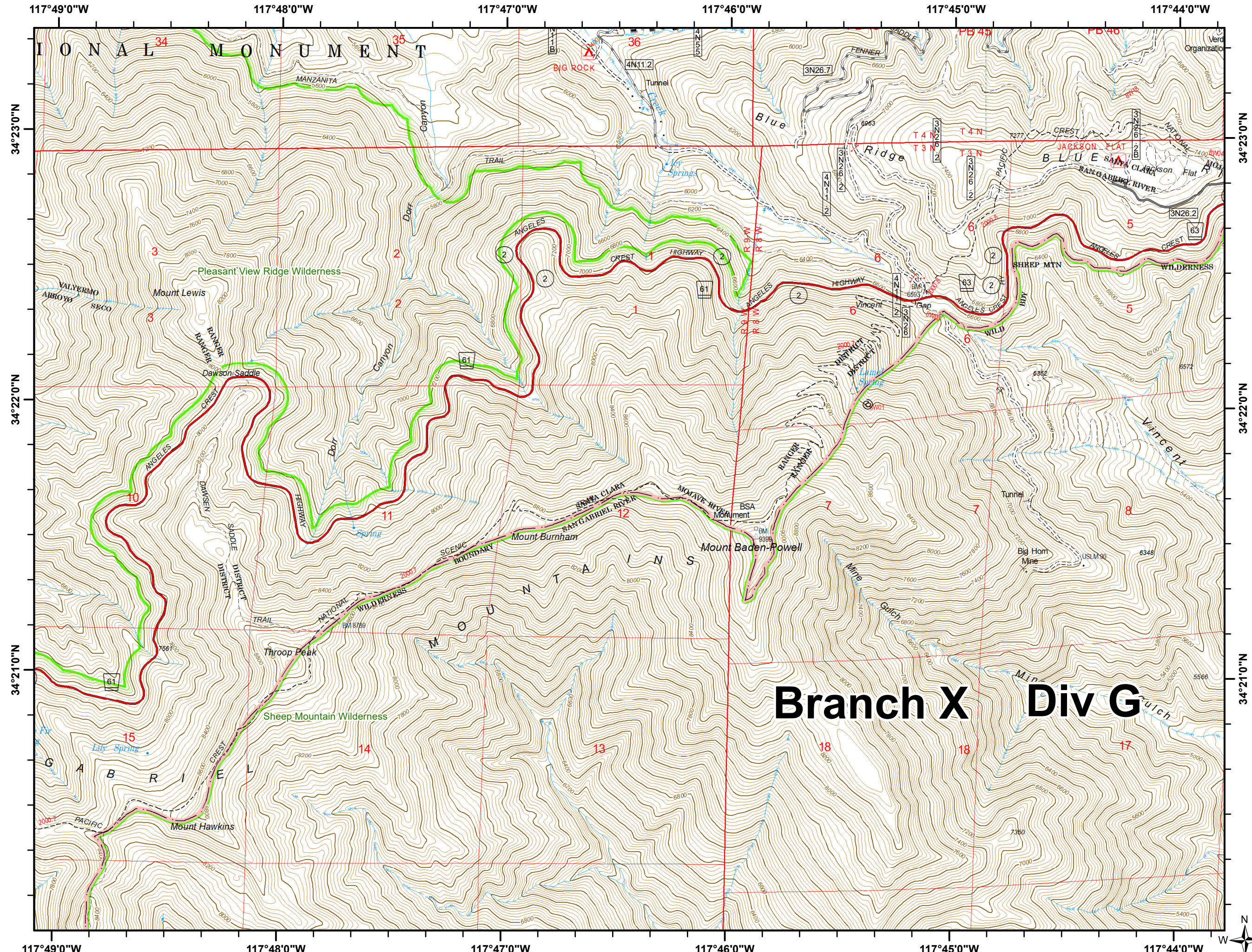
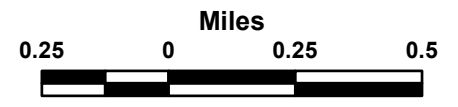


- Legend**
- Wilderness Bndry
 - USFS Bndry

IAP Map Index North

H10	H11	H12	H13	H14	
I10	I11	I12	I13	I14	
J10	J11	J12	J13	J14	J15
K10	K11	K12	K13	K14	K15
L09	L10	L11	L12	L13	
M09	M10	M11	M12		
N09	N10	N11	N12		
O10	O11	O12			

IAP Map Index South



Branch X Div G

Bobcat Incident
Incident Action Plan Map
 CA-ANF-003687
 Sept 20, 2020
 Page K14

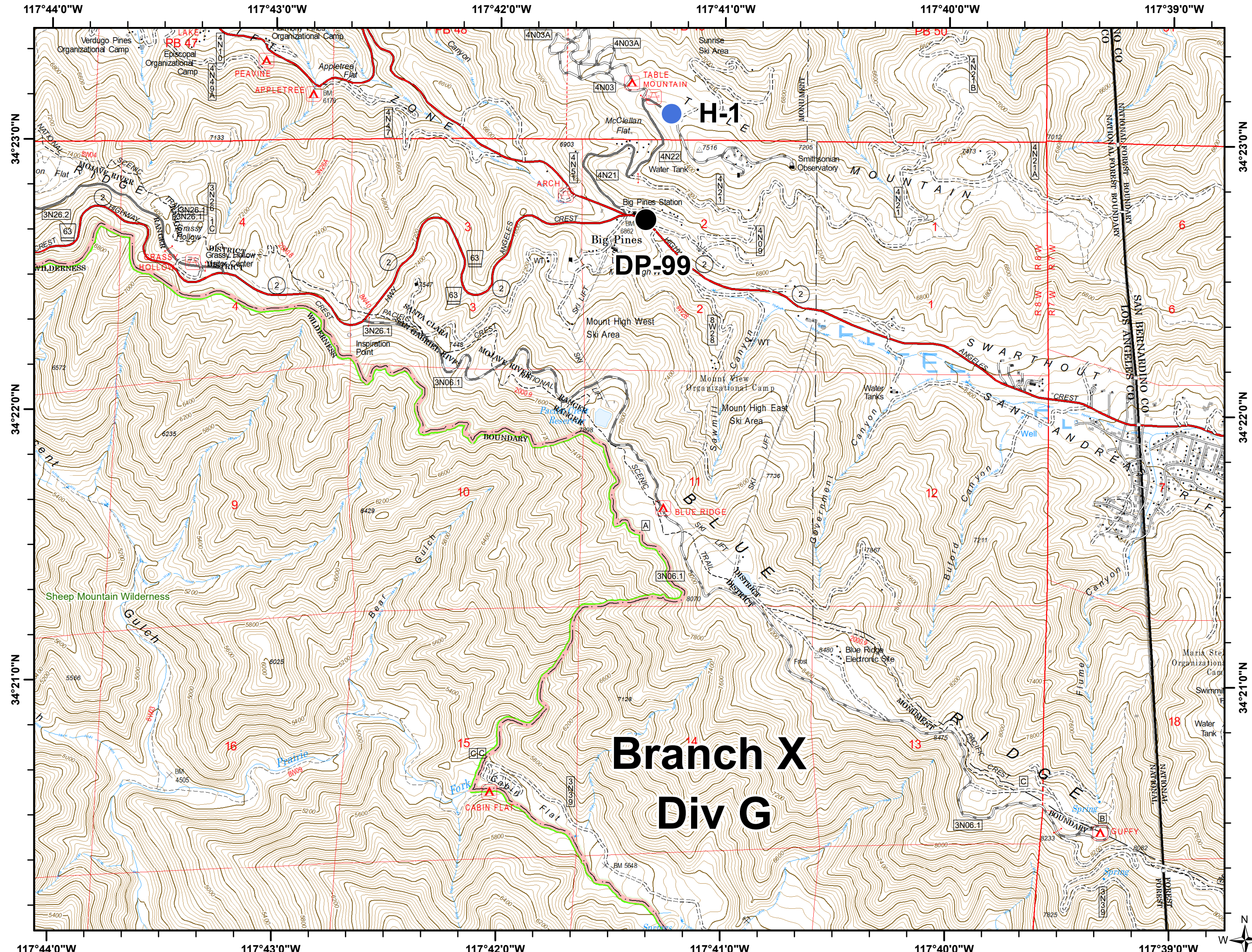


- Legend**
- Drop Point
 - Helispot
 - ▭ Wilderness Bndry
 - ▭ USFS Bndry

IAP Map Index North

H10	H11	H12	H13	H14	
I10	I11	I12	I13	I14	
J10	J11	J12	J13	J14	J15
K10	K11	K12	K13	K14	K15
L09	L10	L11	L12	L13	
M09	M10	M11	M12		
N09	N10	N11	N12		
O10	O11	O12			

IAP Map Index South



Branch X
Div G

Bobcat Incident
Incident Action Plan Map
 CA-ANF-003687
 Sept 20, 2020
Page K15



Legend

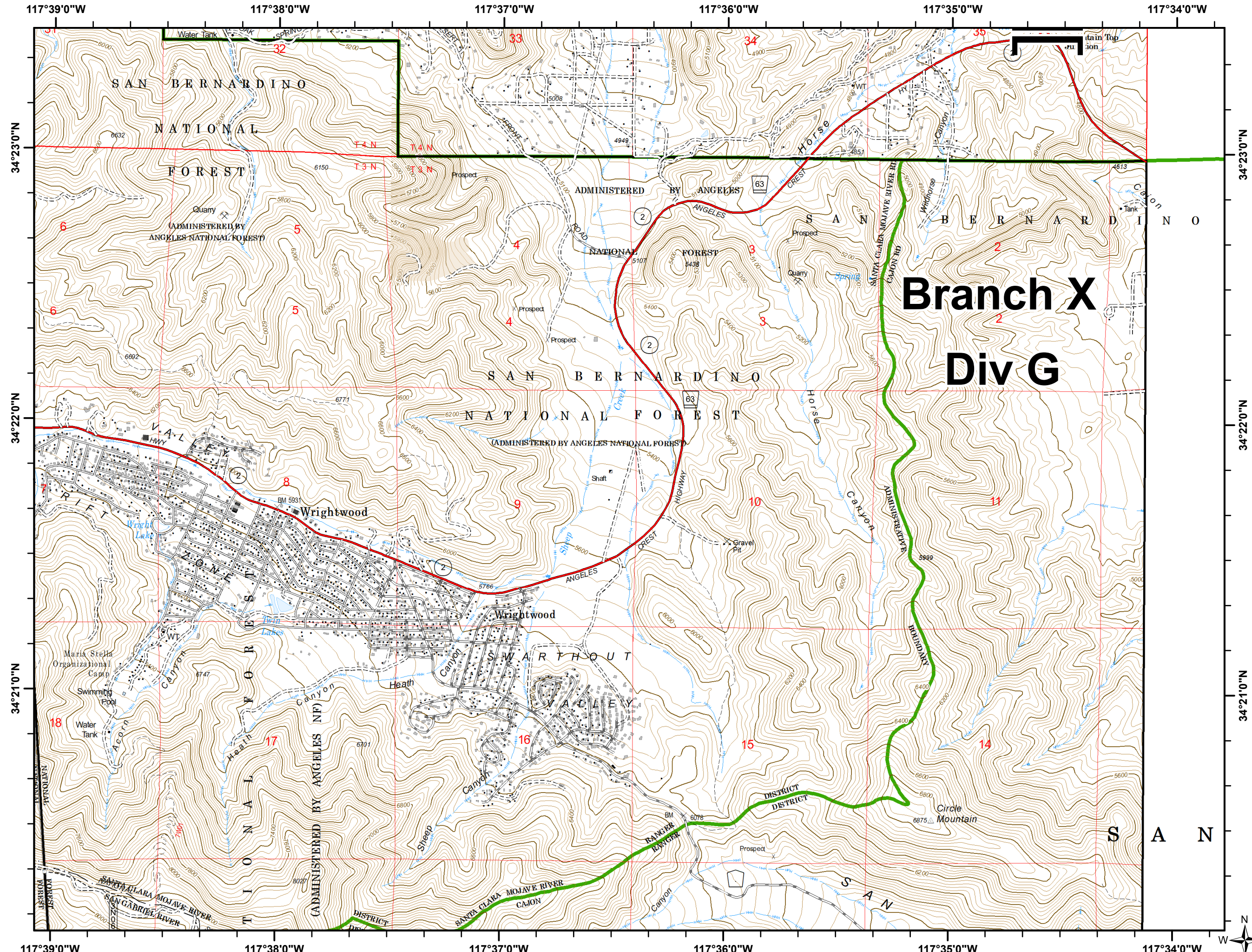
Branch Break

USFS Bndry

IAP Map Index North

H10	H11	H12	H13	H14
I10	I11	I12	I13	I14
J10	J11	J12	J13	J14
K10	K11	K12	K13	K14
L09	L10	L11	L12	L13
M09	M10	M11	M12	
N09	N10	N11	N12	
O10	O11	O12		

IAP Map Index South



Bobcat Incident
Incident Action Plan Map
 CA-ANF-003687
 Sept 20, 2020

Page L09

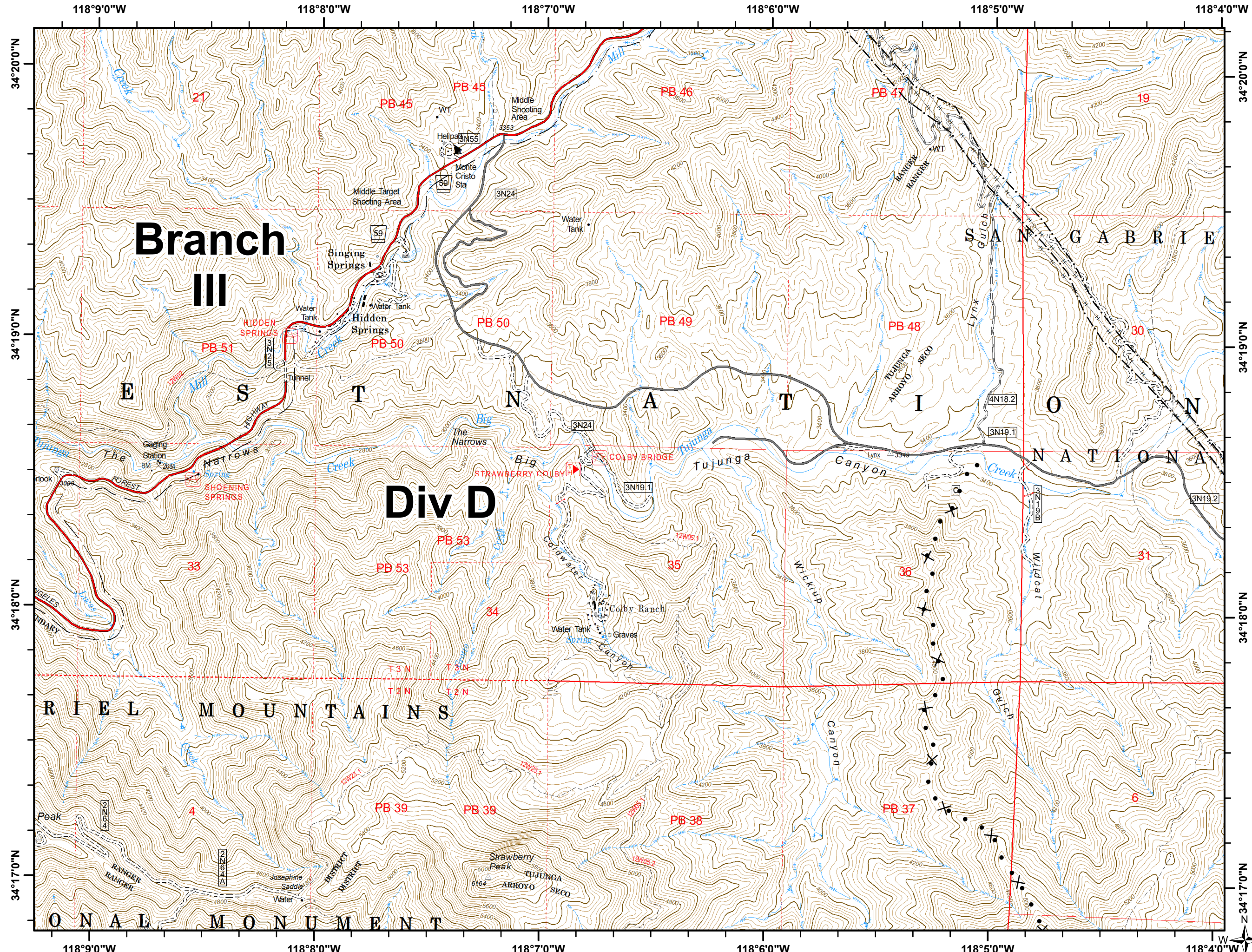
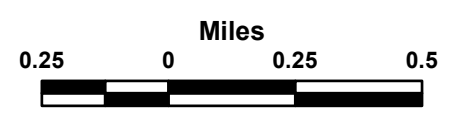


- Legend**
- X • Proposed Dozer Line
 - - - Power Transmission Line
 - USFS Bndry

IAP Map Index North

H10	H11	H12	H13	H14	
I10	I11	I12	I13	I14	
J10	J11	J12	J13	J14	J15
K10	K11	K12	K13	K14	K15
L09	L10	L11	L12	L13	
M09	M10	M11	M12		
N09	N10	N11	N12		
O10	O11	O12			

IAP Map Index South



Bobcat Incident
Incident Action Plan Map
 CA-ANF-003687
 Sept 20, 2020
Page L10

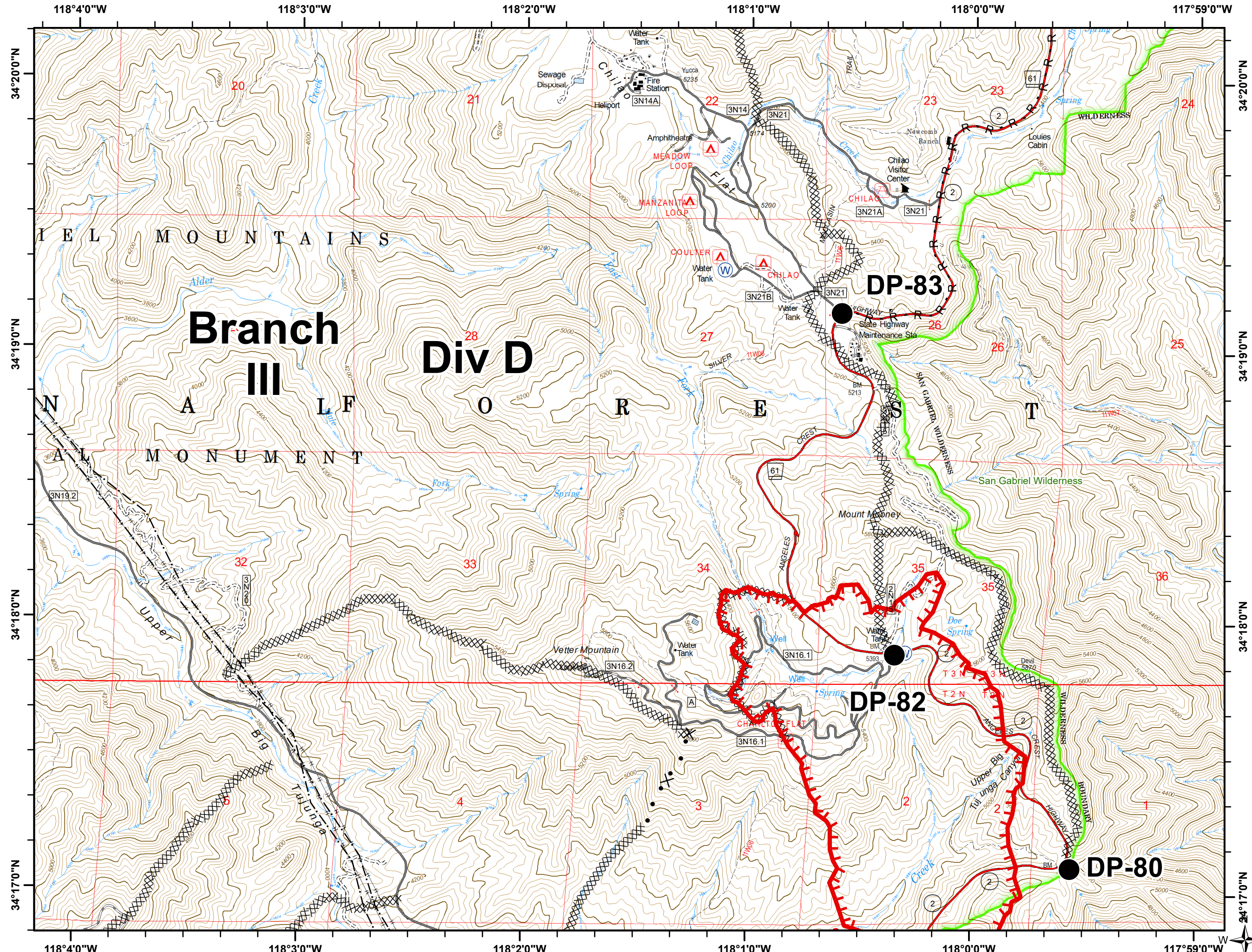
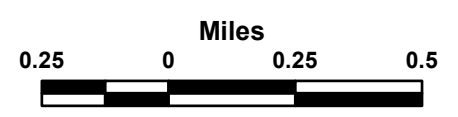


- Legend**
- Drop Point
 - Ⓜ Water Source
 - ▬ Uncontrolled Fire Edge
 - R - R Road as Completed Line
 - X• Proposed Dozer Line
 - XXXXX Completed Dozer Line
 - Power Transmission Line
 - ▭ Wilderness Bndry
 - ▭ USFS Bndry

IAP Map Index North

H10	H11	H12	H13	H14	
I10	I11	I12	I13	I14	
J10	J11	J12	J13	J14	J15
K10	K11	K12	K13	K14	K15
L09	L10	L11	L12	L13	
M09	M10	M11	M12		
N09	N10	N11	N12		
O10	O11	O12			

IAP Map Index South



Bobcat Incident
Incident Action Plan Map
 CA-ANF-003687
 Sept 20, 2020
 Page L11

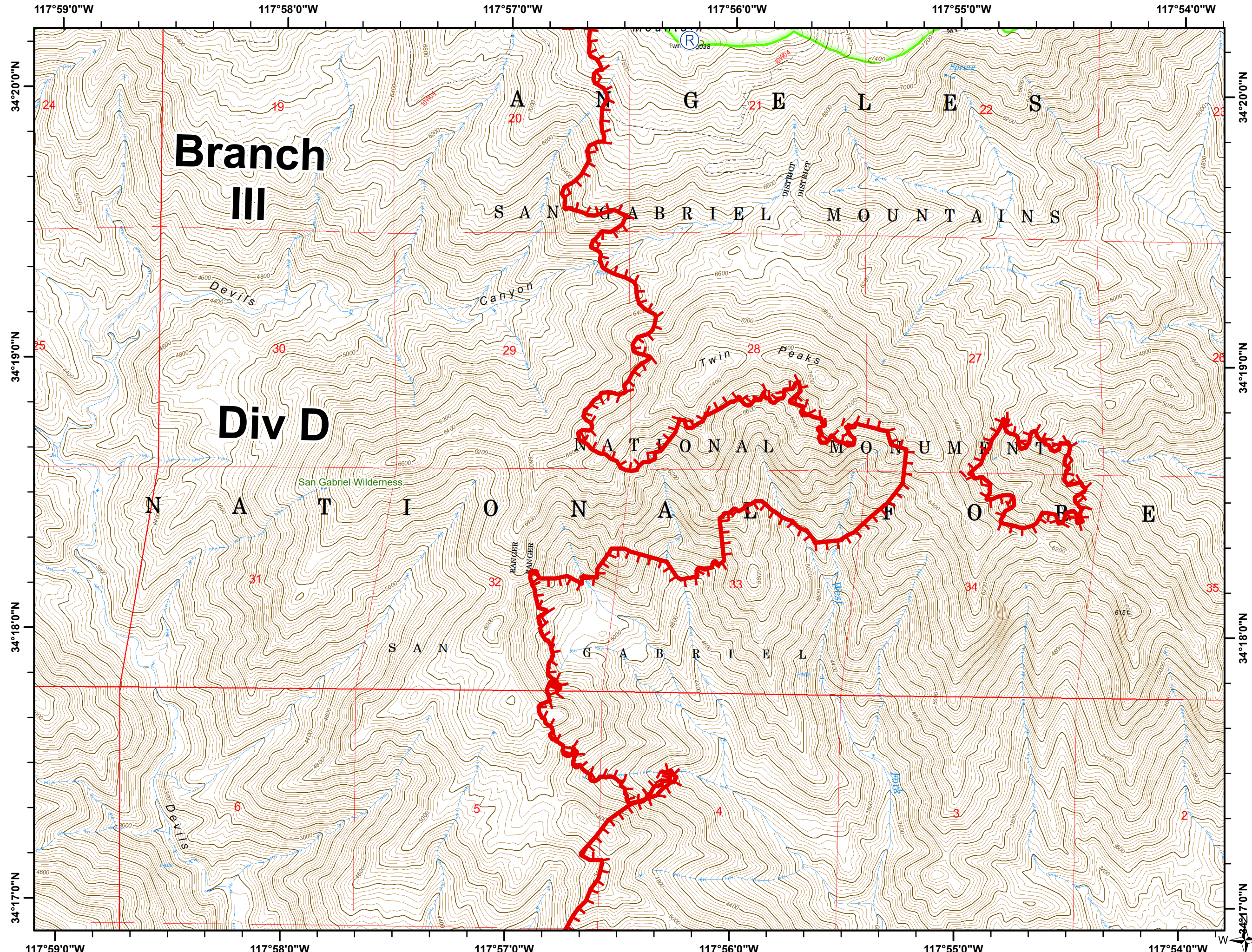


- Legend**
- Repeater
 - Uncontrolled Fire Edge
 - Wilderness Bndry
 - USFS Bndry

IAP Map Index North

H10	H11	H12	H13	H14	
I10	I11	I12	I13	I14	
J10	J11	J12	J13	J14	J15
K10	K11	K12	K13	K14	K15
L09	L10	L11	L12	L13	
M09	M10	M11	M12		
N09	N10	N11	N12		
O10	O11	O12			

IAP Map Index South



Bobcat Incident
Incident Action Plan Map
 CA-ANF-003687
 Sept 20, 2020
 Page L12

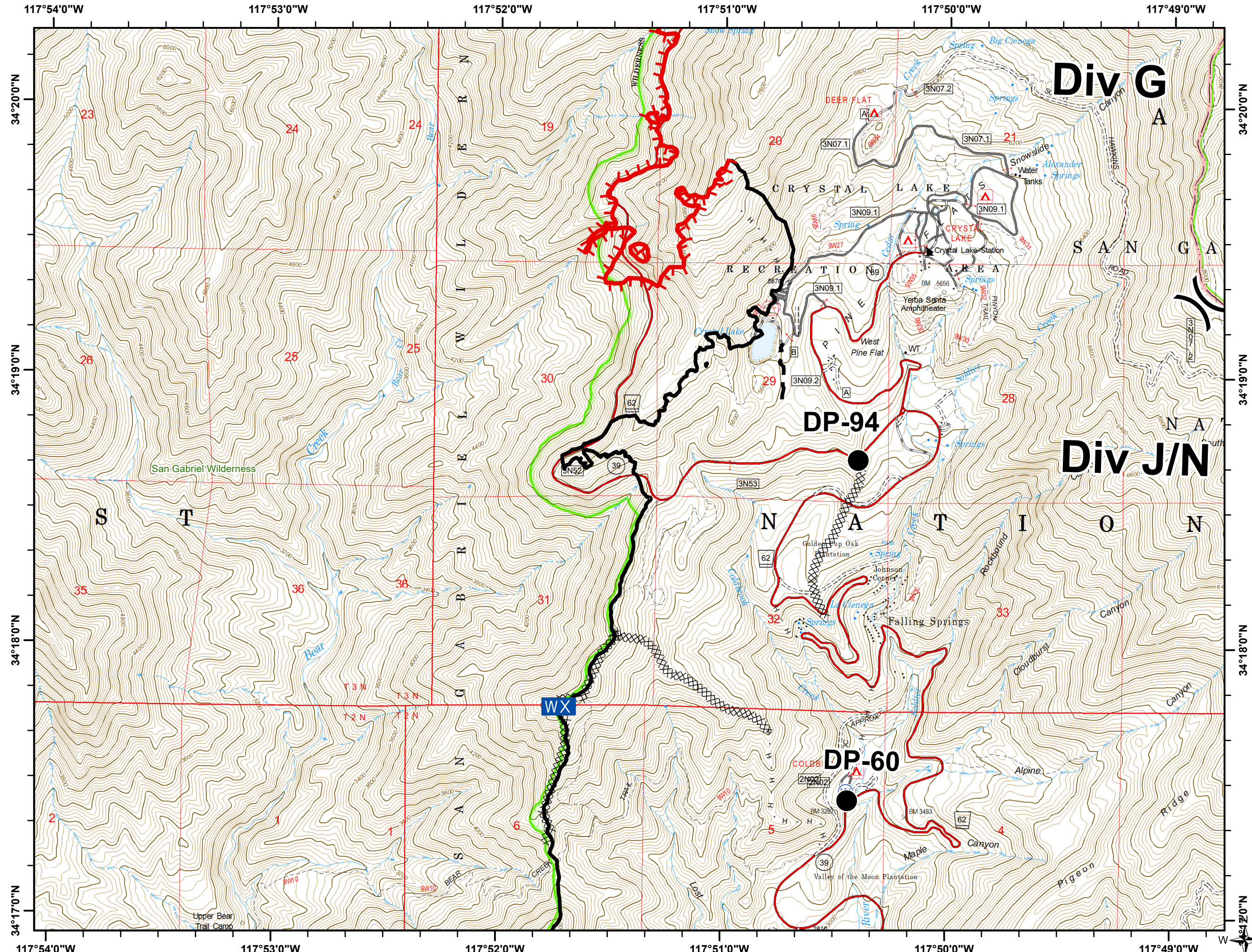
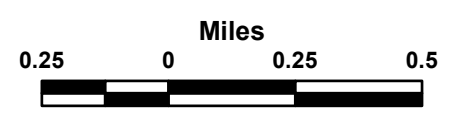


- Legend**
- Drop Point
 - WX Mobile Weather Unit
 - W Water Source
 - () Division Break
 - Uncontrolled Fire Edge
 - - - Completed Hand Line
 - - - Planned Fire Line
 - - - Contained Line
 - XXXXXX Completed Dozer Line
 - Wilderness Bndry
 - USFS Bndry

IAP Map Index North

H10	H11	H12	H13	H14	
I10	I11	I12	I13	I14	
J10	J11	J12	J13	J14	J15
K10	K11	K12	K13	K14	K15
L09	L10	L11	L12	L13	
M09	M10	M11	M12		
N09	N10	N11	N12		
O10	O11	O12			

IAP Map Index South





- Legend**
- Division Break
 - Proposed Dozer Line
 - Wilderness Bndry
 - USFS Bndry

IAP Map Index North

H10	H11	H12	H13	H14	
I10	I11	I12	I13	I14	
J10	J11	J12	J13	J14	J15
K10	K11	K12	K13	K14	K15
L09	L10	L11	L12	L13	
M09	M10	M11	M12		
N09	N10	N11	N12		
O10	O11	O12			

IAP Map Index South

