

**Bobcat Incident**  
**Incident Action Plan Map**  
 CA-ANF-003687  
 Sept 20, 2020

Page L09

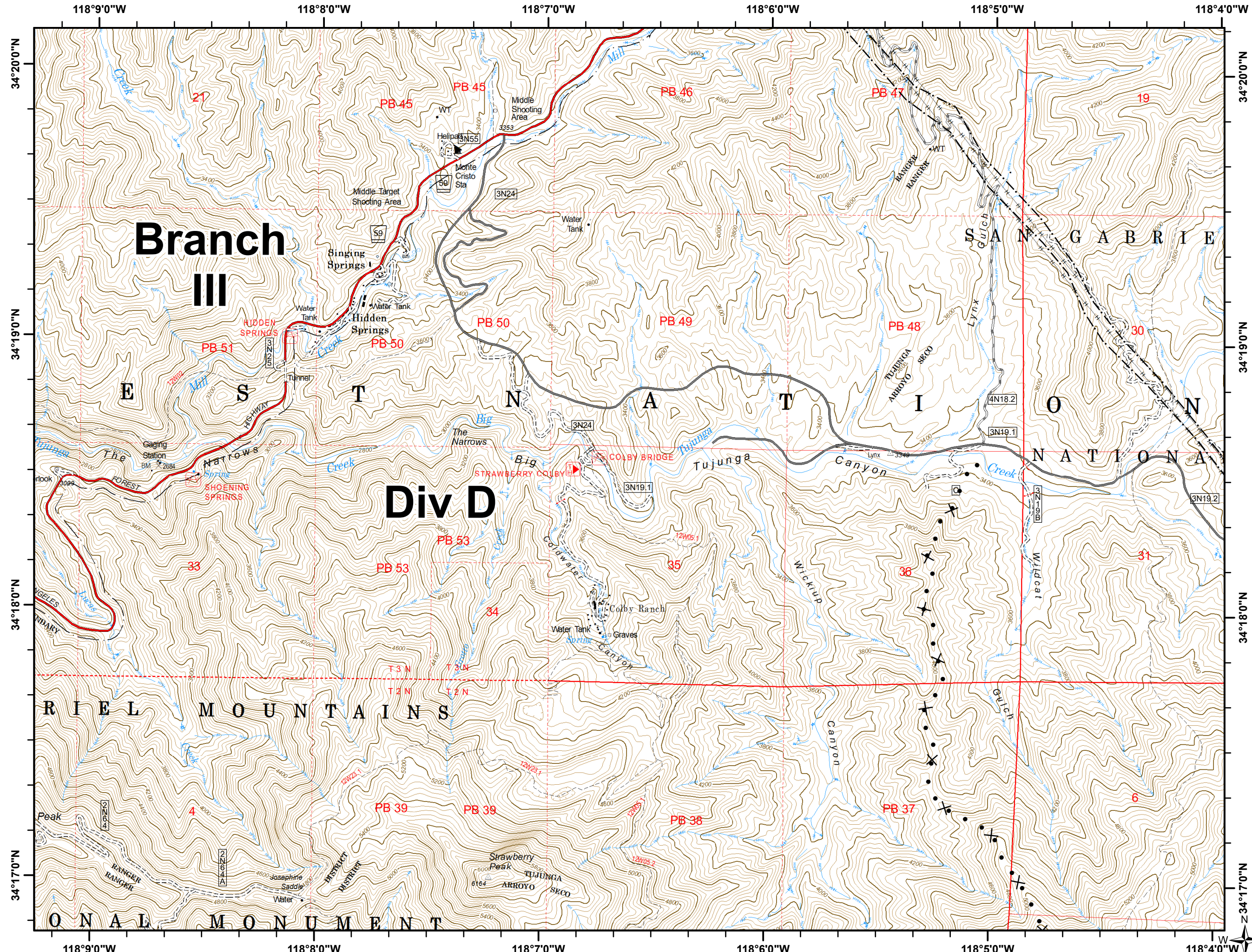
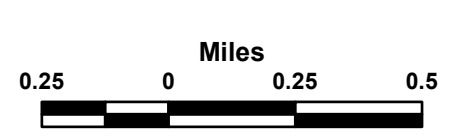


- Legend**
- X • Proposed Dozer Line
  - Power Transmission Line
  - USFS Bndry

**IAP Map Index North**

H10	H11	H12	H13	H14	
I10	I11	I12	I13	I14	
J10	J11	J12	J13	J14	J15
K10	K11	K12	K13	K14	K15
<b>L09</b>	L10	L11	L12	L13	
M09	M10	M11	M12		
N09	N10	N11	N12		
O10	O11	O12			

**IAP Map Index South**



**Bobcat Incident**  
**Incident Action Plan Map**  
 CA-ANF-003687  
 Sept 20, 2020  
 Page L10

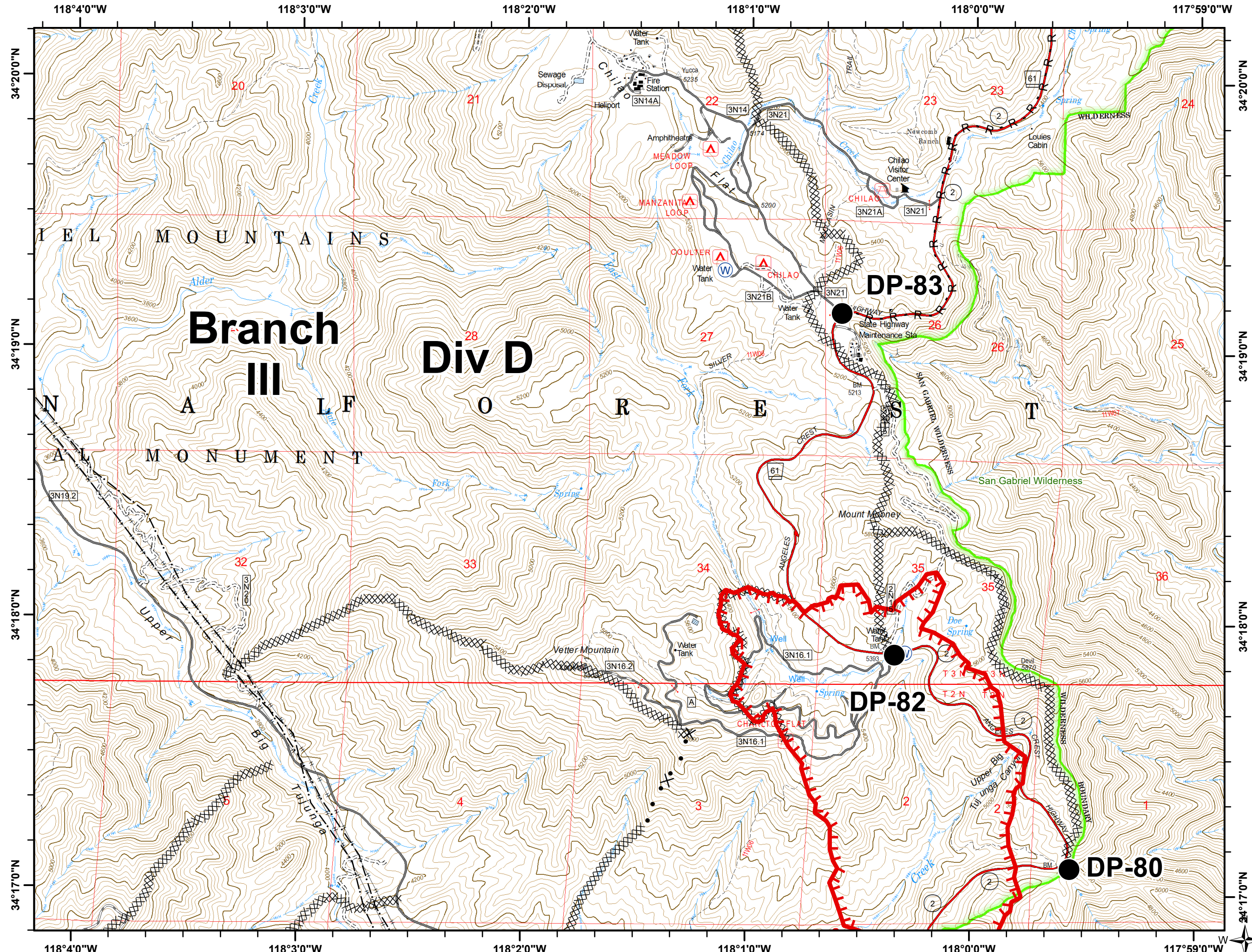


- Legend**
- Drop Point
  - ⊕ Water Source
  - ▬ Uncontrolled Fire Edge
  - R - R Road as Completed Line
  - X• Proposed Dozer Line
  - XXXXX Completed Dozer Line
  - Power Transmission Line
  - ▭ Wilderness Bndry
  - ▭ USFS Bndry

**IAP Map Index North**

H10	H11	H12	H13	H14	
I10	I11	I12	I13	I14	
J10	J11	J12	J13	J14	J15
K10	K11	K12	K13	K14	K15
L09	<b>L10</b>	L11	L12	L13	
M09	M10	M11	M12		
N09	N10	N11	N12		
O10	O11	O12			

**IAP Map Index South**



**Bobcat Incident**  
**Incident Action Plan Map**  
 CA-ANF-003687  
 Sept 20, 2020  
 Page L11

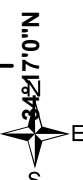
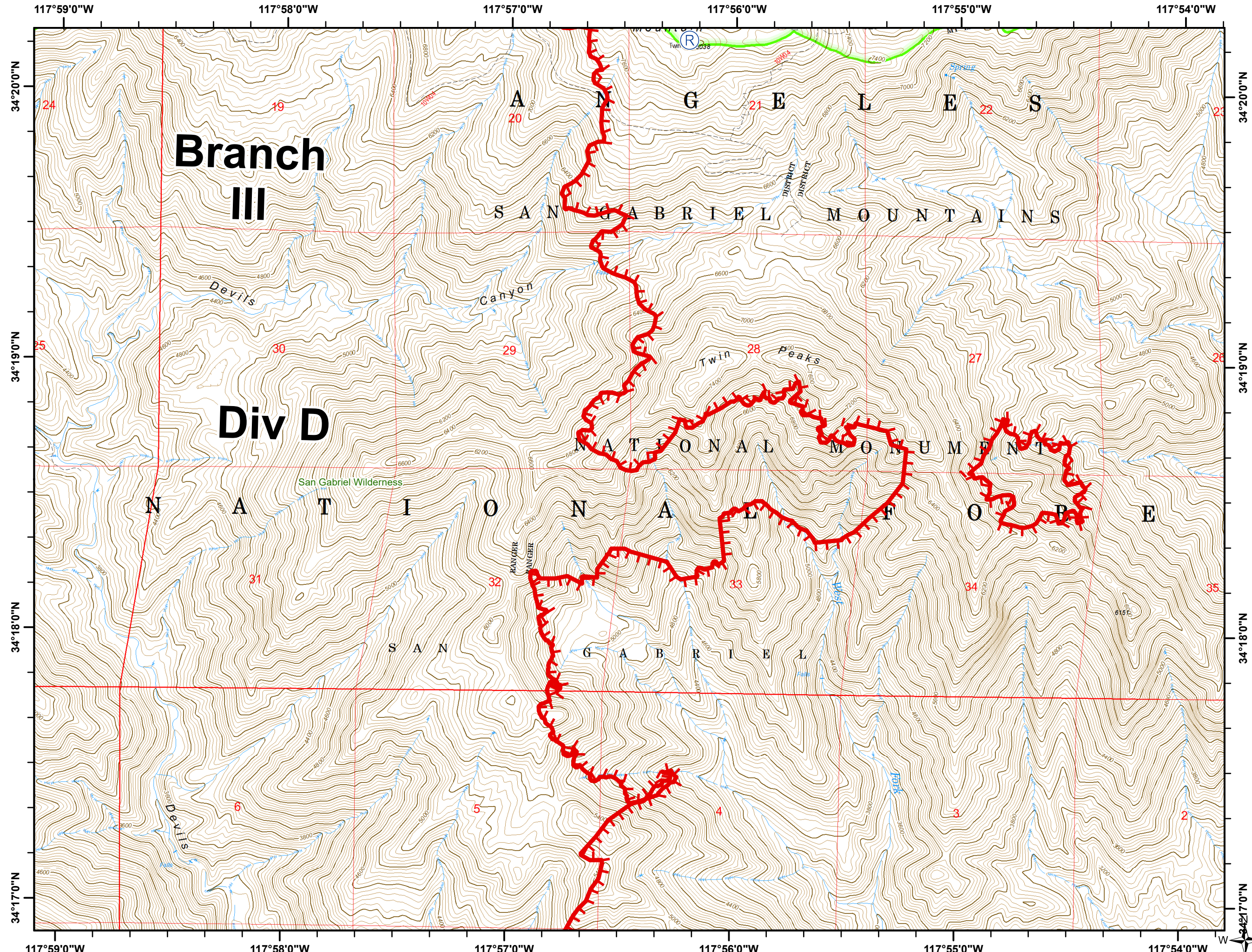
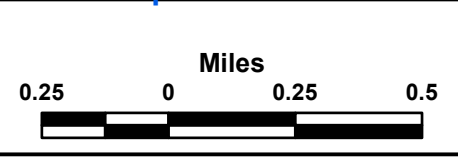


- Legend**
- Repeater
  - Uncontrolled Fire Edge
  - Wilderness Bndry
  - USFS Bndry

**IAP Map Index North**

H10	H11	H12	H13	H14	
I10	I11	I12	I13	I14	
J10	J11	J12	J13	J14	J15
K10	K11	K12	K13	K14	K15
L09	L10	<b>L11</b>	L12	L13	
M09	M10	M11	M12		
N09	N10	N11	N12		
O10	O11	O12			

**IAP Map Index South**



**Bobcat Incident**  
**Incident Action Plan Map**  
 CA-ANF-003687  
 Sept 20, 2020  
 Page L12

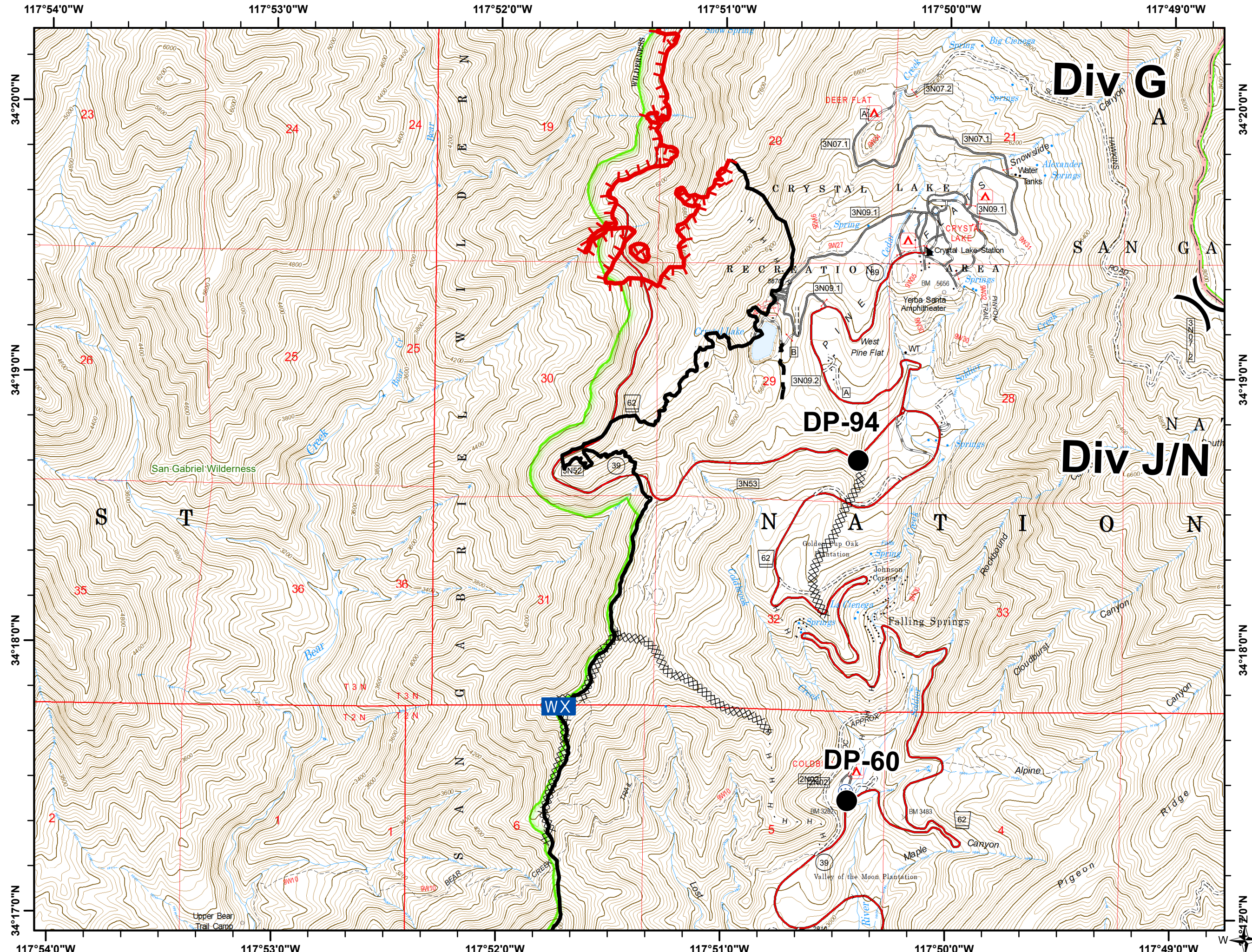
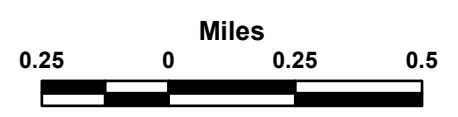


- Legend**
- Drop Point
  - WX Mobile Weather Unit
  - W Water Source
  - ( ) Division Break
  - Uncontrolled Fire Edge
  - - - Completed Hand Line
  - Planned Fire Line
  - Contained Line
  - Completed Dozer Line
  - Wilderness Bndry
  - USFS Bndry

**IAP Map Index North**

H10	H11	H12	H13	H14	
I10	I11	I12	I13	I14	
J10	J11	J12	J13	J14	J15
K10	K11	K12	K13	K14	K15
L09	L10	L11	L12	L13	
M09	M10	M11	M12		
N09	N10	N11	N12		
O10	O11	O12			

**IAP Map Index South**



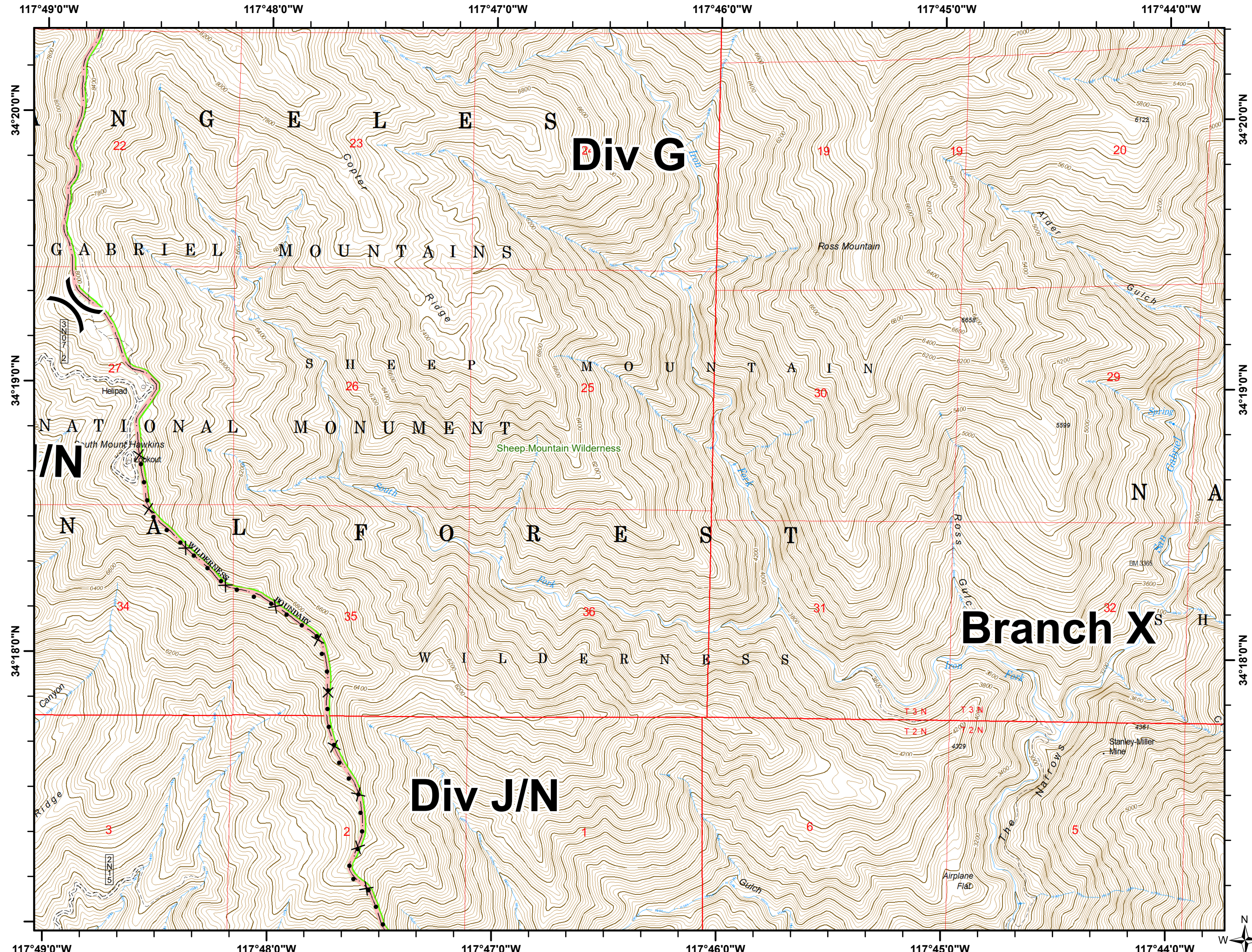
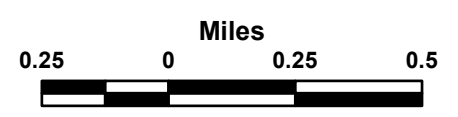


- Legend**
- Division Break
  - Proposed Dozer Line
  - Wilderness Bndry
  - USFS Bndry

**IAP Map Index North**

H10	H11	H12	H13	H14	
I10	I11	I12	I13	I14	
J10	J11	J12	J13	J14	J15
K10	K11	K12	K13	K14	K15
L09	L10	L11	L12	<b>L13</b>	
M09	M10	M11	M12		
N09	N10	N11	N12		
O10	O11	O12			

**IAP Map Index South**



**Bobcat Incident**  
**Incident Action Plan Map**  
 CA-ANF-003687  
 Sept 20, 2020  
 Page M09

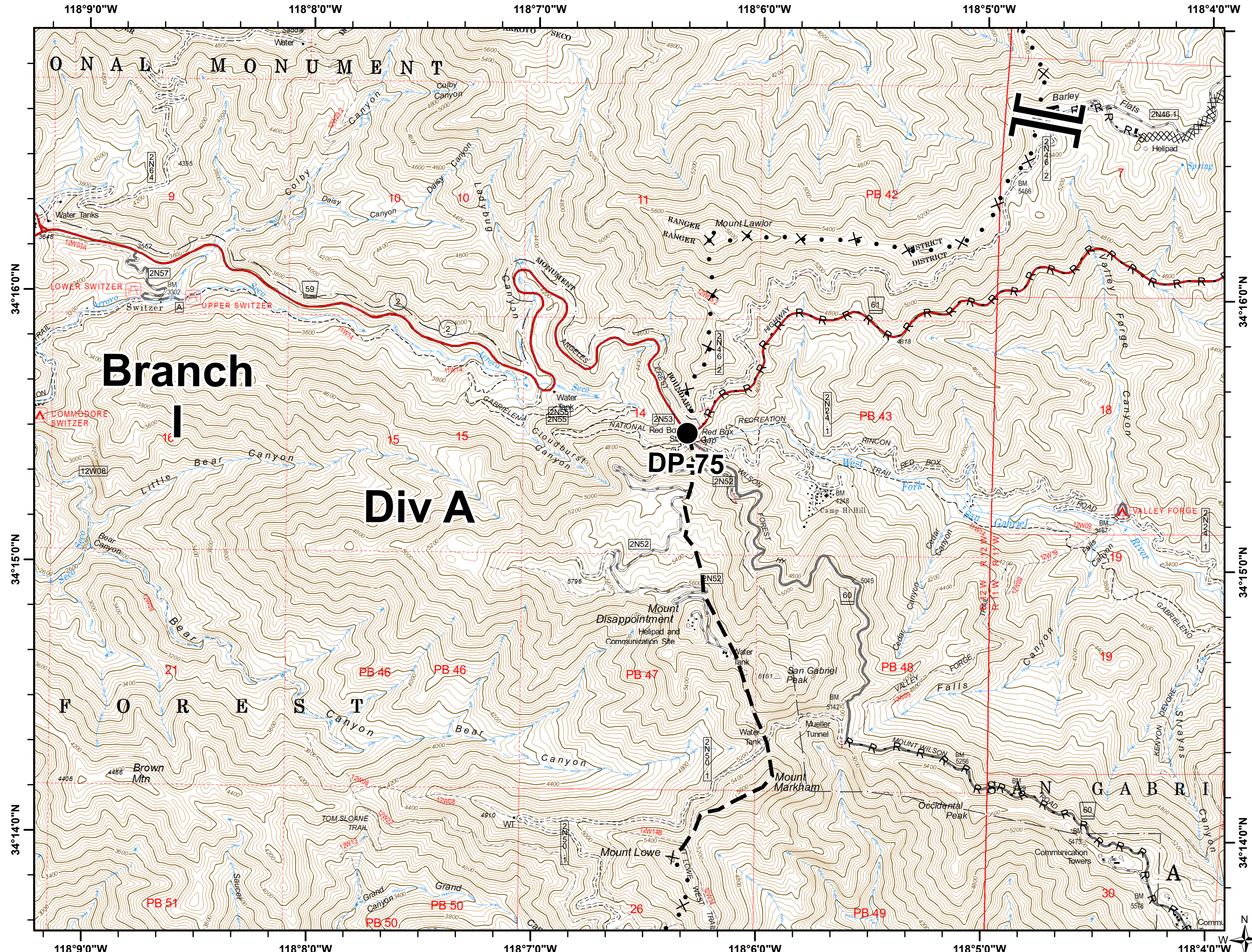
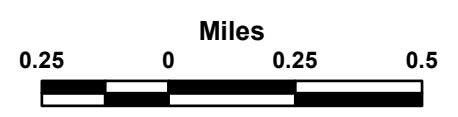


- Legend**
- Drop Point
  - II Branch Break
  - R - R Road as Completed Line
  - - - Planned Fire Line
  - X • Proposed Dozer Line
  - XXXXX Completed Dozer Line
  - USFS Bndry

**IAP Map Index North**

H10	H11	H12	H13	H14	
I10	I11	I12	I13	I14	
J10	J11	J12	J13	J14	J15
K10	K11	K12	K13	K14	K15
L09	L10	L11	L12	L13	
<b>M09</b>	M10	M11	M12		
N09	N10	N11	N12		
O10	O11	O12			

**IAP Map Index South**



**Bobcat Incident**  
**Incident Action Plan Map**  
 CA-ANF-003687  
 Sept 20, 2020  
**Page M10**

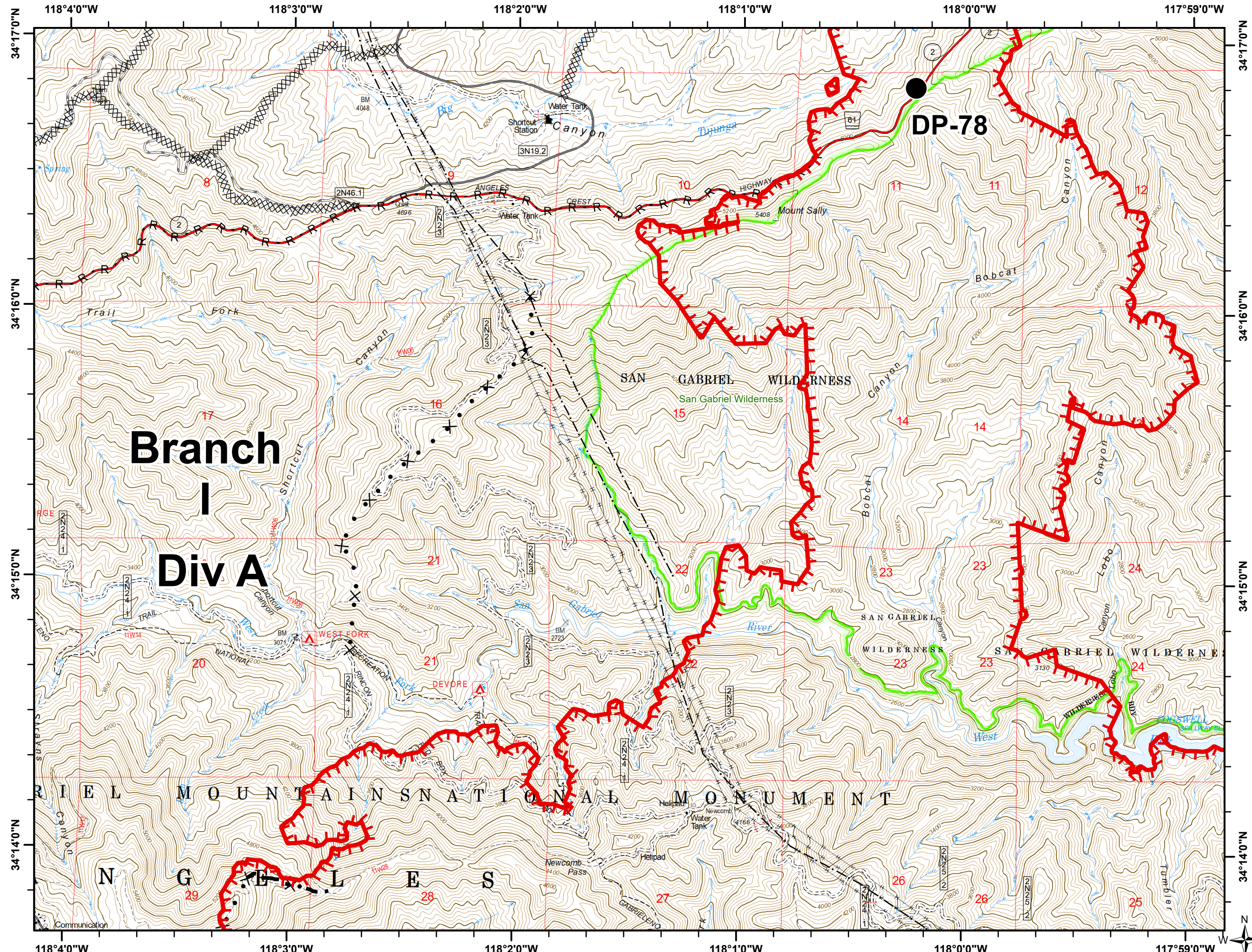


- Legend**
- Drop Point
  - ▬ Uncontrolled Fire Edge
  - R - R Road as Completed Line
  - ▬ Planned Fire Line
  - X • Proposed Dozer Line
  - XXXXX Completed Dozer Line
  - Power Transmission Line
  - ▭ Wilderness Bndry
  - ▭ USFS Bndry

**IAP Map Index North**

H10	H11	H12	H13	H14	
I10	I11	I12	I13	I14	
J10	J11	J12	J13	J14	J15
K10	K11	K12	K13	K14	K15
L09	L10	L11	L12	L13	
M09	<b>M10</b>	M11	M12		
N09	N10	N11	N12		
O10	O11	O12			

**IAP Map Index South**



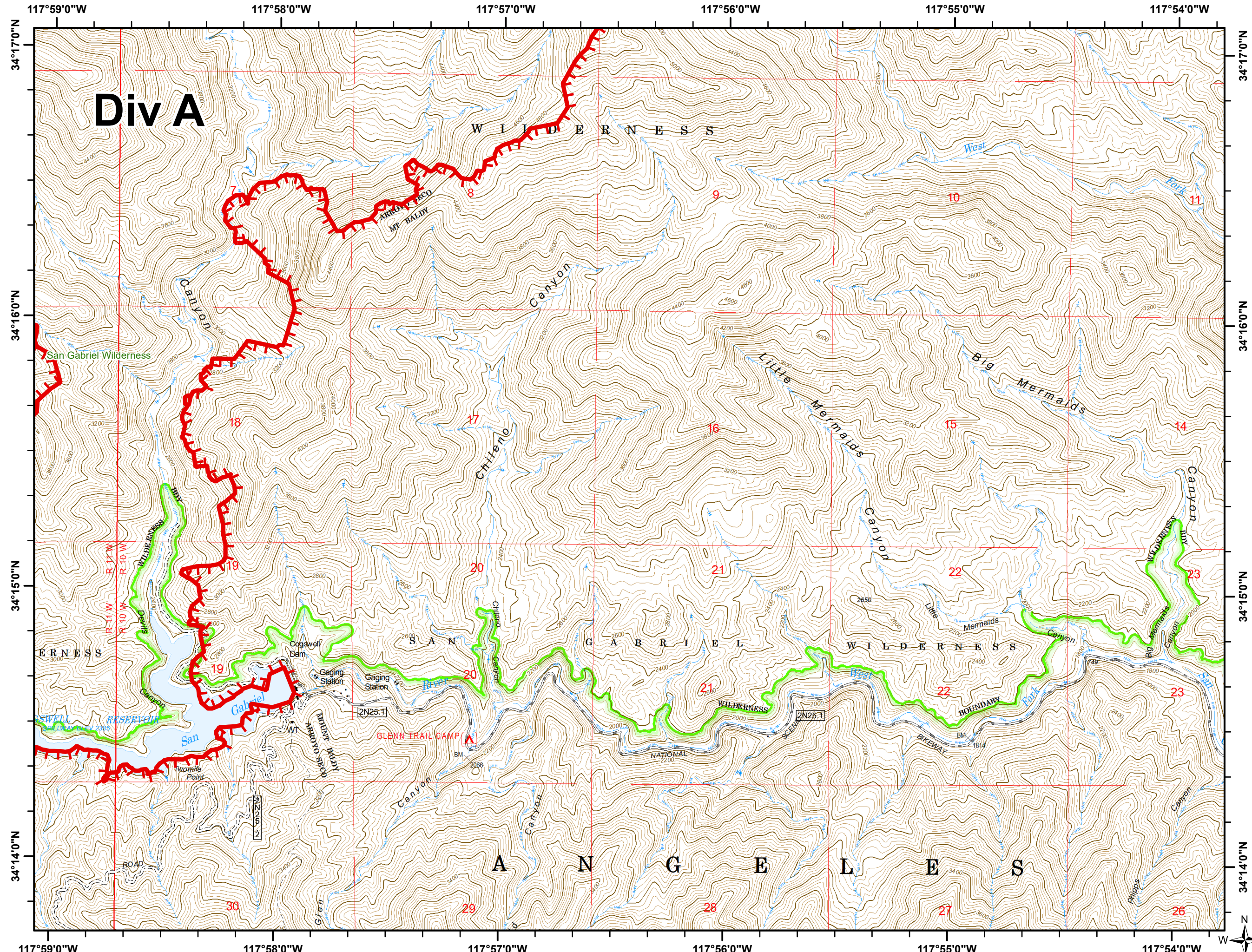
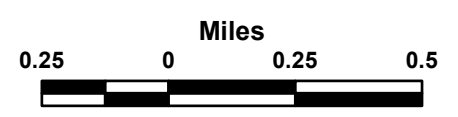


- Legend**
- Uncontrolled Fire Edge
  - Wilderness Bndry
  - USFS Bndry

**IAP Map Index North**

H10	H11	H12	H13	H14	
I10	I11	I12	I13	I14	
J10	J11	J12	J13	J14	J15
K10	K11	K12	K13	K14	K15
L09	L10	L11	L12	L13	
M09	M10	M11	M12		
N09	N10	N11	N12		
O10	O11	O12			

**IAP Map Index South**





**Bobcat Incident**  
**Incident Action Plan Map**  
 CA-ANF-003687  
 Sept 20, 2020  
**Page M12**

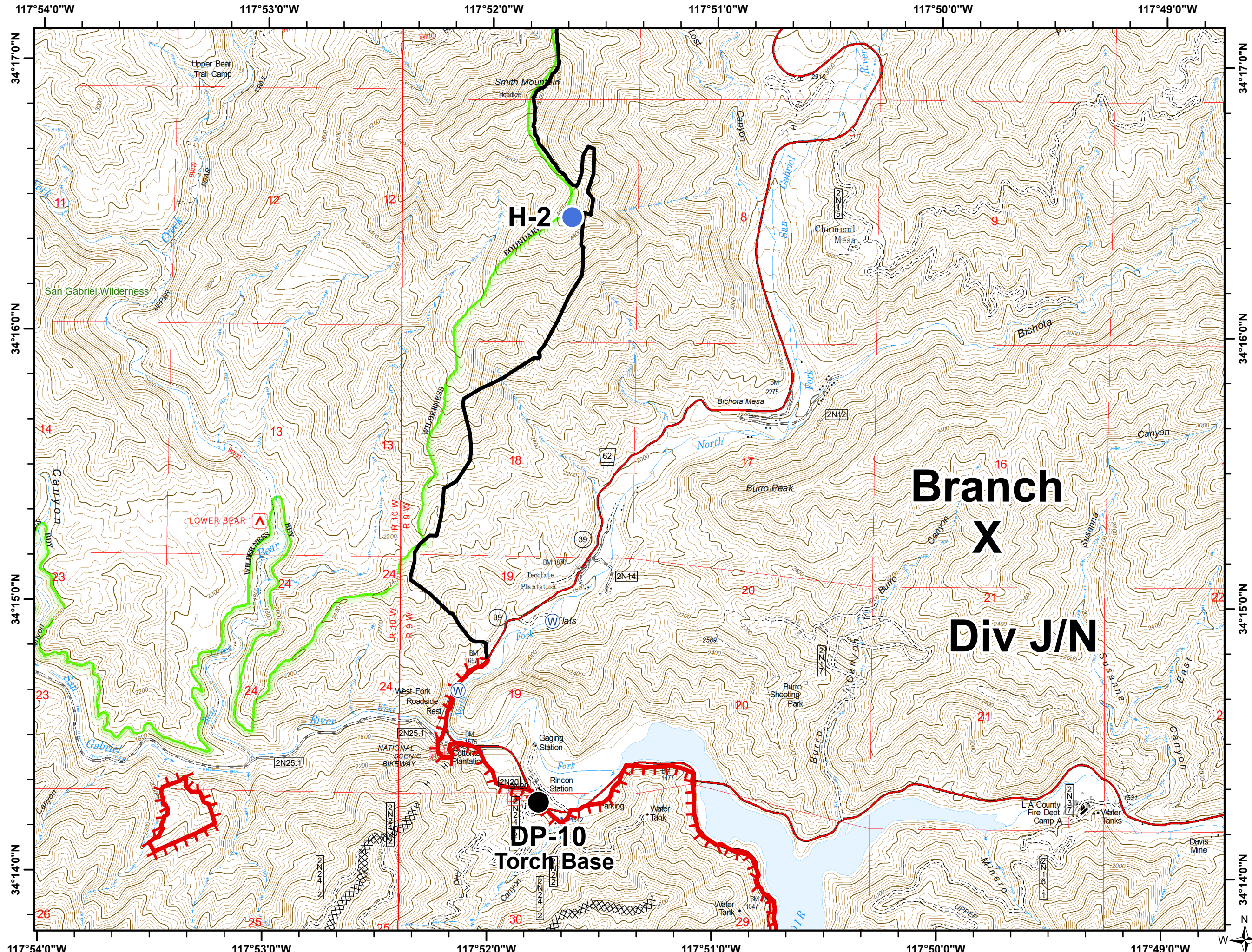
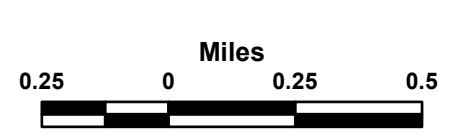


- Legend**
- Drop Point
  - Helispot
  - Ⓜ Water Source
  - ▬ Uncontrolled Fire Edge
  - · · Completed Hand Line
  - ▬ Contained Line
  - XXXXX Completed Dozer Line
  - ▭ Wilderness Bndry
  - ▭ USFS Bndry

**IAP Map Index North**

H10	H11	H12	H13	H14	
I10	I11	I12	I13	I14	
J10	J11	J12	J13	J14	J15
K10	K11	K12	K13	K14	K15
L09	L10	L11	L12	L13	
M09	M10	M11	M12		
N09	N10	N11	N12		
O10	O11	O12			

**IAP Map Index South**



**Branch X**  
**Div J/N**

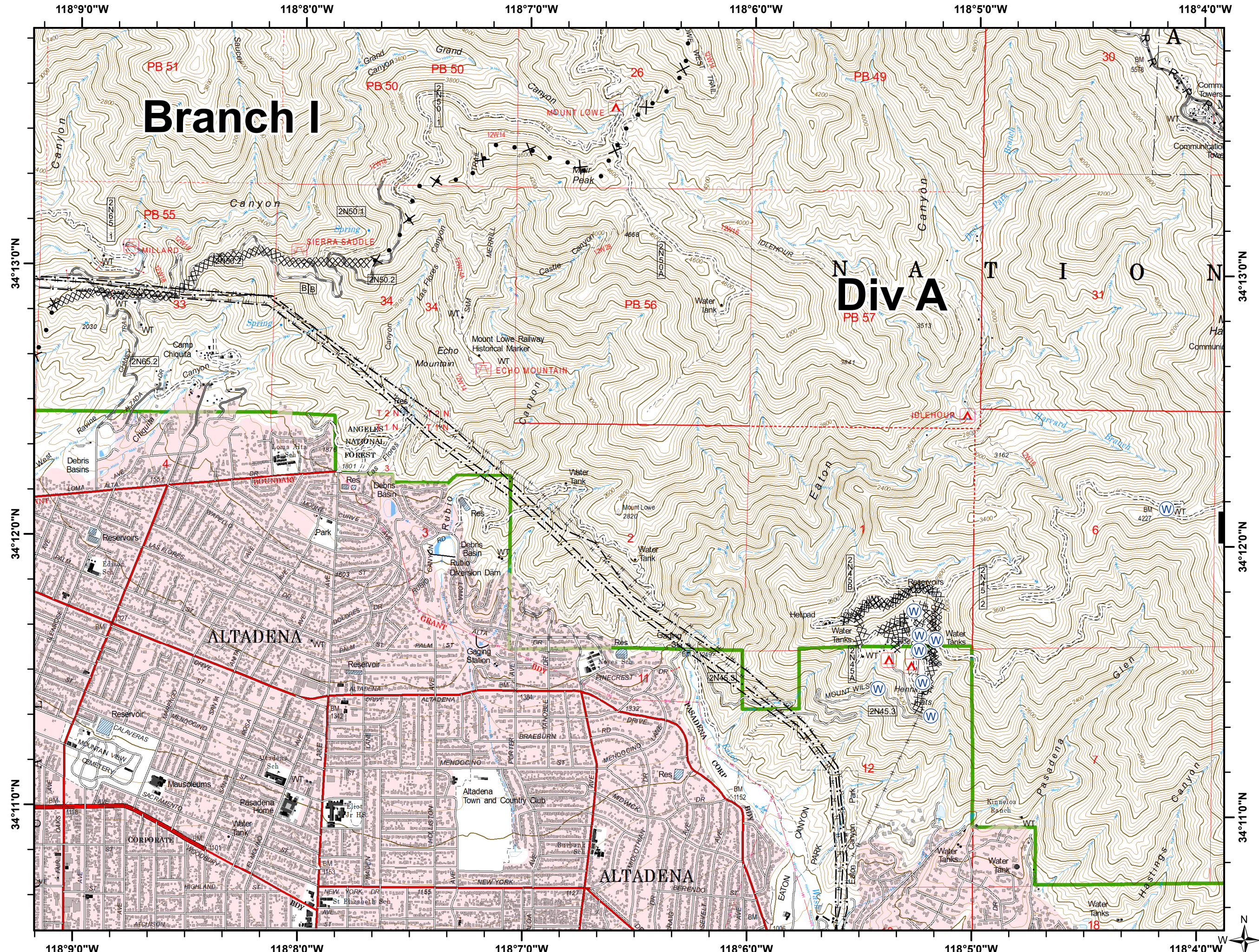
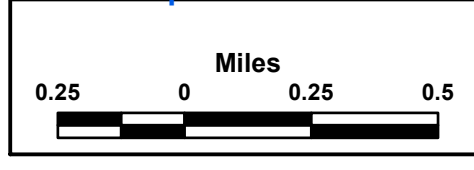


- Legend**
- Water Source
  - R - R Road as Completed Line
  - X•• Proposed Dozer Line
  - XXXXX Completed Dozer Line
  - Power Transmission Line
  - USFS Bndry

**IAP Map Index North**

H10	H11	H12	H13	H14	
I10	I11	I12	I13	I14	
J10	J11	J12	J13	J14	J15
K10	K11	K12	K13	K14	K15
L09	L10	L11	L12	L13	
M09	M10	M11	M12		
<b>N09</b>	N10	N11	N12		
O10	O11	O12			

**IAP Map Index South**



# Bobcat Incident

## Incident Action Plan Map

CA-ANF-003687

Sept 20, 2020

Page N10



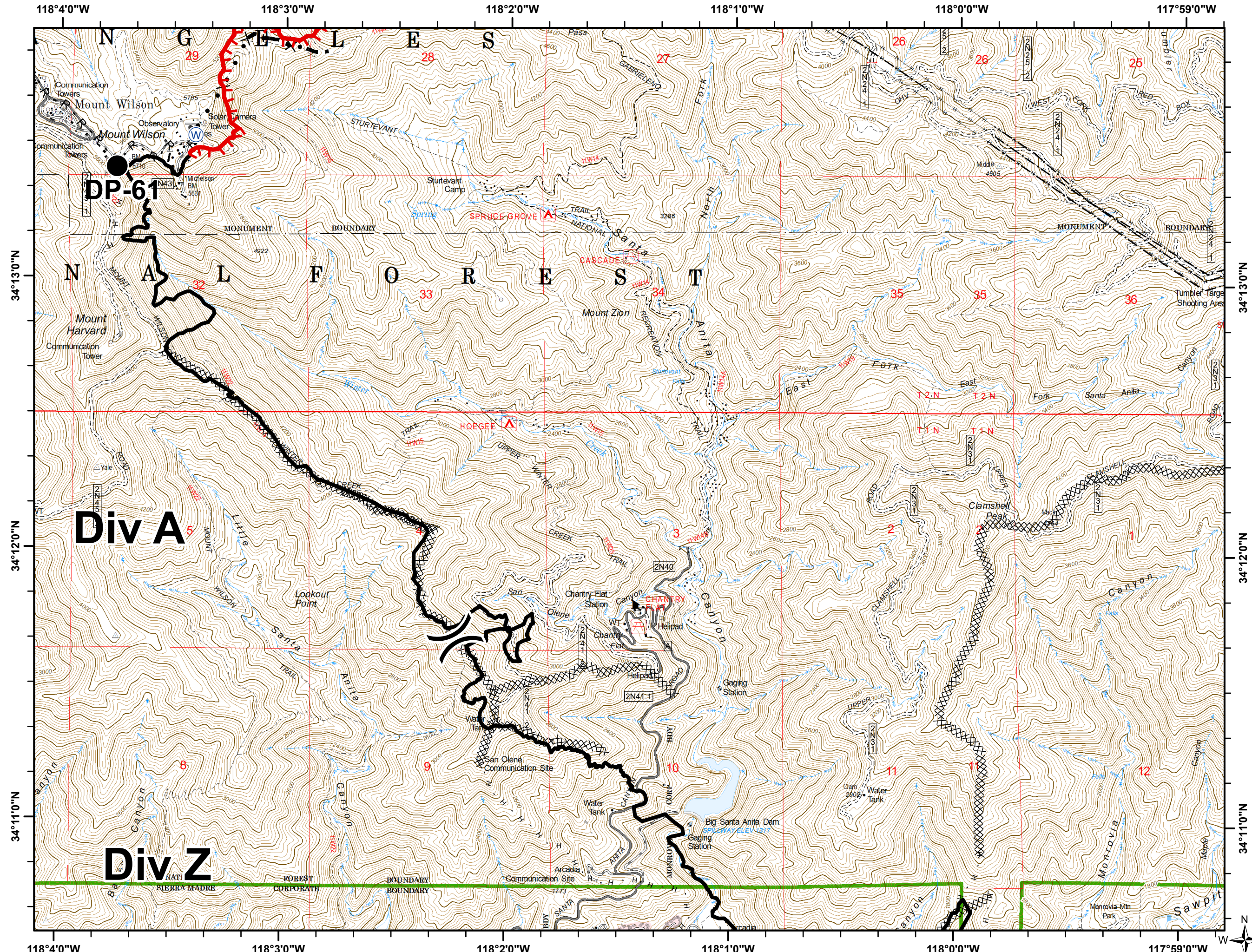
### Legend

- Drop Point
- Water Source
- Division Break
- Uncontrolled Fire Edge
- Completed Hand Line
- Road as Completed Line
- Planned Fire Line
- Proposed Dozer Line
- Contained Line
- Completed Dozer Line
- Power Transmission Line
- USFS Bndry

### IAP Map Index North

H10	H11	H12	H13	H14	
I10	I11	I12	I13	I14	
J10	J11	J12	J13	J14	J15
K10	K11	K12	K13	K14	K15
L09	L10	L11	L12	L13	
M09	M10	M11	M12		
N09	N10	N11	N12		
O10	O11	O12			

### IAP Map Index South



**Bobcat Incident**  
**Incident Action Plan Map**  
 CA-ANF-003687  
 Sept 20, 2020  
 Page N11

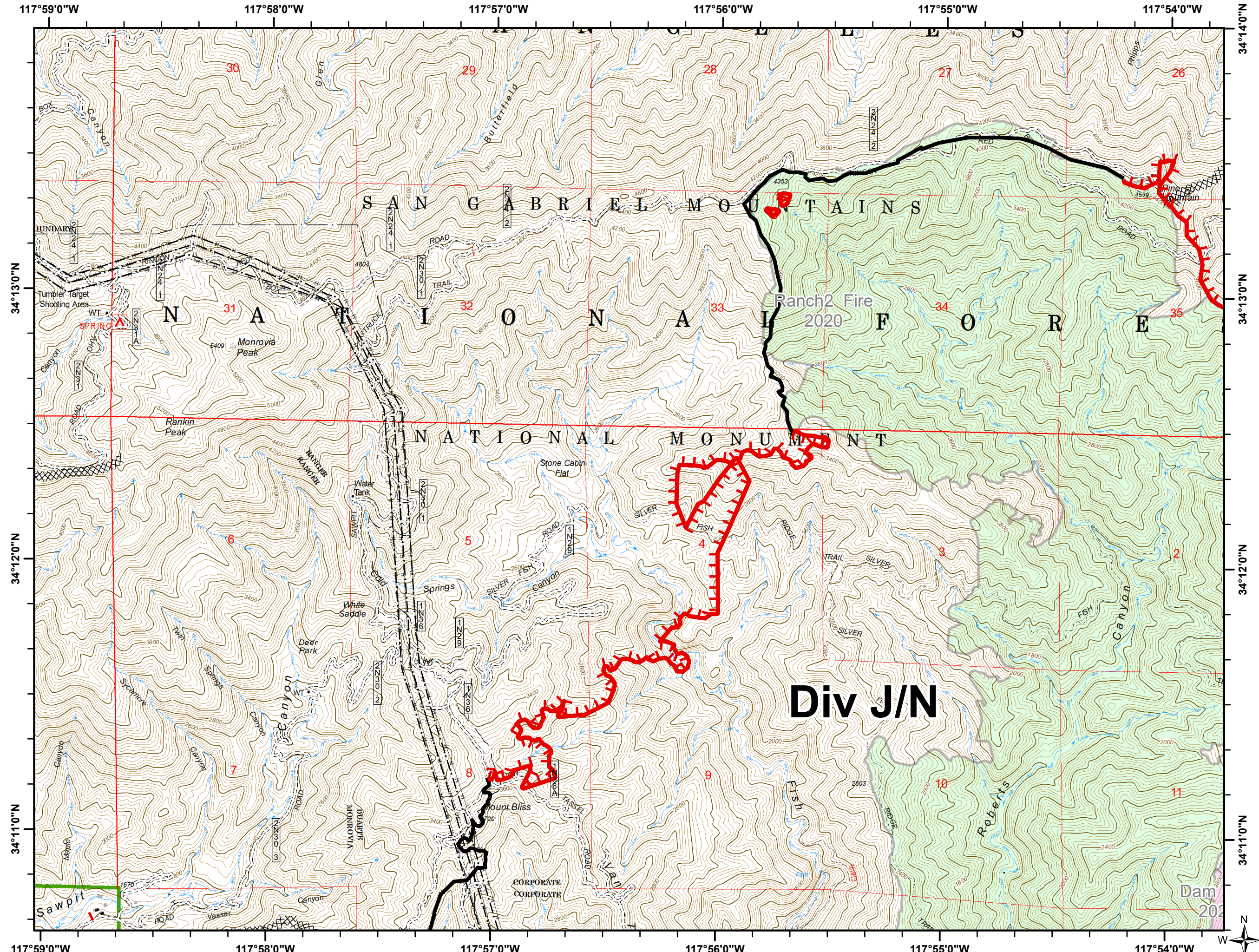
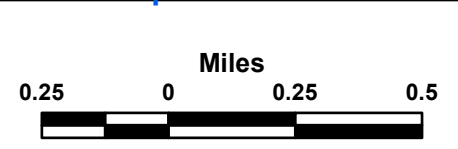


- Legend**
- Uncontrolled Fire Edge
  - Completed Hand Line
  - Contained Line
  - Completed Dozer Line
  - Power Transmission Line
  - USFS Bndry
  - Dam Fire 2020
  - Ranch2 Fire 2020

**IAP Map Index North**

H10	H11	H12	H13	H14	
I10	I11	I12	I13	I14	
J10	J11	J12	J13	J14	J15
K10	K11	K12	K13	K14	K15
L09	L10	L11	L12	L13	
M09	M10	M11	M12		
N09	N10	<b>N11</b>	N12		
O10	O11	O12			

**IAP Map Index South**



**Div J/N**



**Bobcat Incident**  
**Incident Action Plan Map**  
 CA-ANF-003687  
 Sept 20, 2020  
**Page N12**

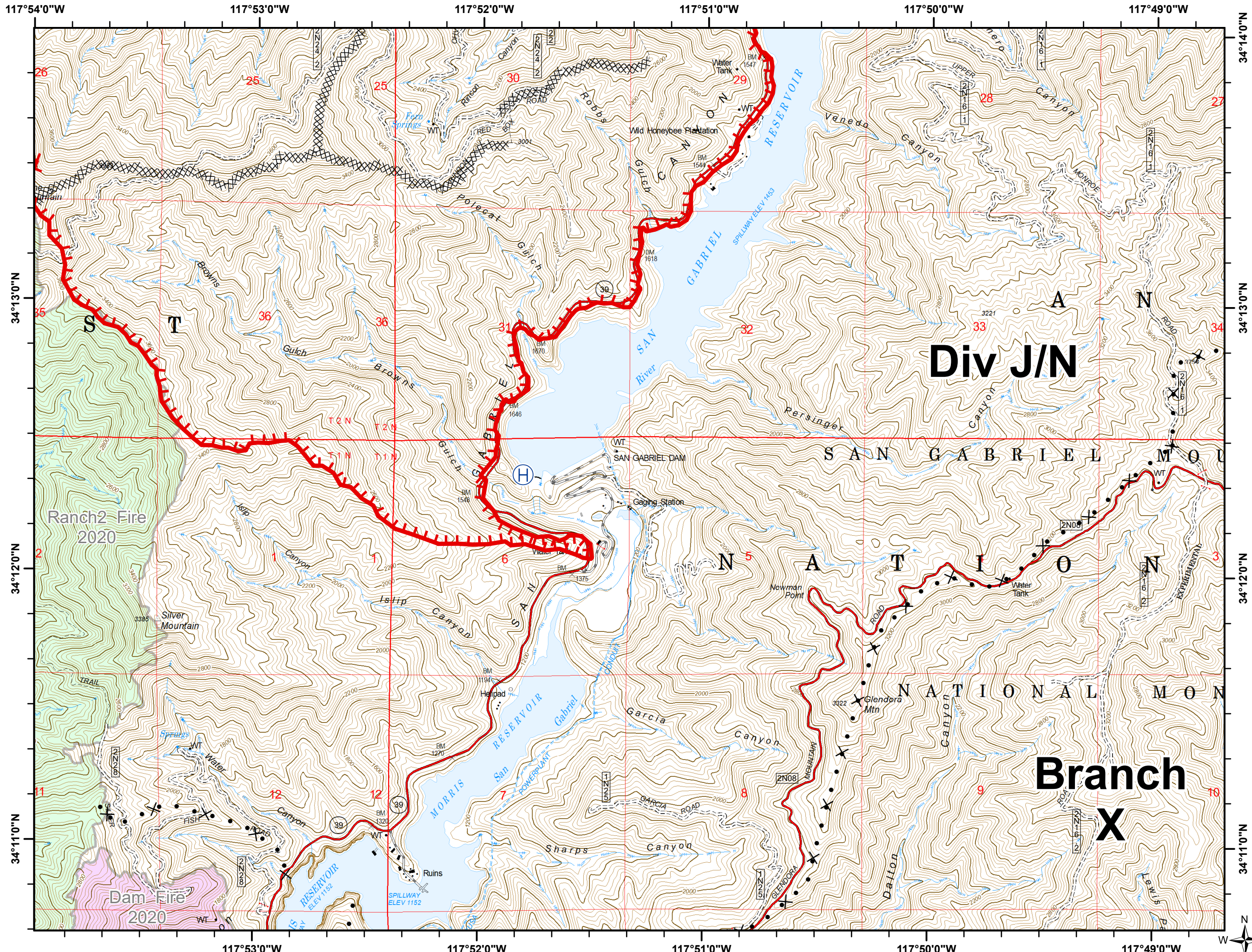
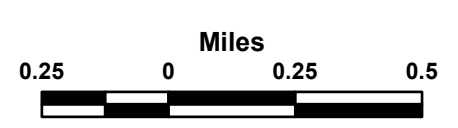


- Legend**
- Helibase
  - Uncontrolled Fire Edge
  - Completed Hand Line
  - Proposed Dozer Line
  - Completed Dozer Line
  - USFS Bndry
  - Dam Fire 2020
  - Ranch2 Fire 2020

**IAP Map Index North**

H10	H11	H12	H13	H14	
I10	I11	I12	I13	I14	
J10	J11	J12	J13	J14	J15
K10	K11	K12	K13	K14	K15
L09	L10	L11	L12	L13	
M09	M10	M11	M12		
N09	N10	N11	<b>N12</b>		
O10	O11	O12			

**IAP Map Index South**



**Bobcat Incident**  
**Incident Action Plan Map**  
 CA-ANF-003687  
 Sept 20, 2020  
 Page O10

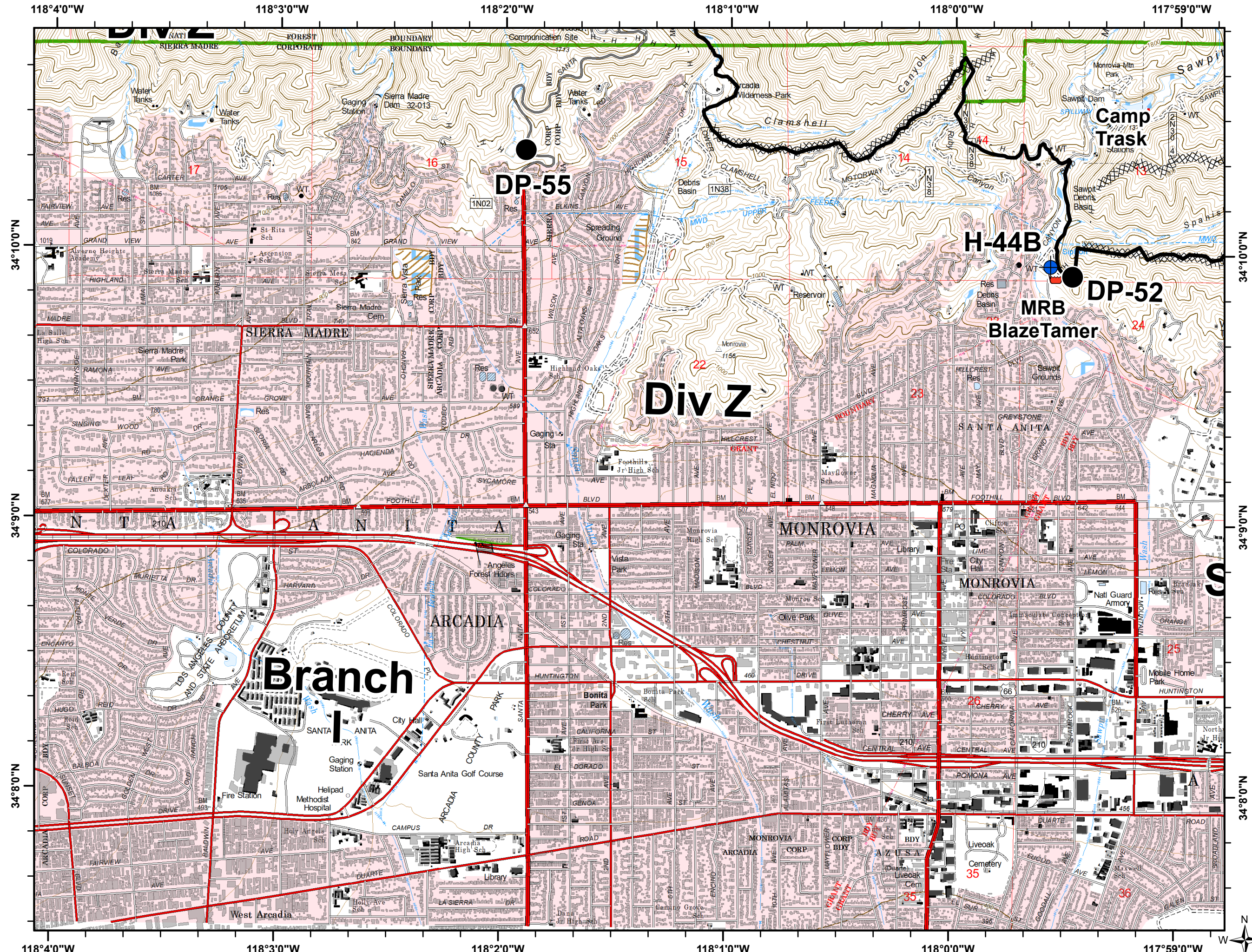
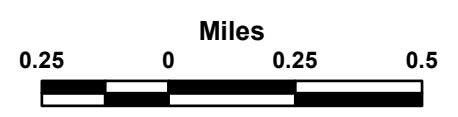


- Legend**
- Dip Site
  - Drop Point
  - Retardant/Mud Pit
  - Uncontrolled Fire Edge
  - Completed Hand Line
  - Contained Line
  - Completed Dozer Line
  - USFS Bndry

**IAP Map Index North**

H10	H11	H12	H13	H14	
I10	I11	I12	I13	I14	
J10	J11	J12	J13	J14	J15
K10	K11	K12	K13	K14	K15
L09	L10	L11	L12	L13	
M09	M10	M11	M12		
N09	N10	N11	N12		
<b>O10</b>	O11	O12			

**IAP Map Index South**



**Bobcat Incident**  
**Incident Action Plan Map**  
 CA-ANF-003687  
 Sept 20, 2020  
**Page O11**



- Legend**
- Drop Point
  - Helispot
  - [[ Branch Break
  - ▬ Uncontrolled Fire Edge
  - Completed Hand Line
  - X • Proposed Dozer Line
  - ▬ Contained Line
  - ▬ Completed Dozer Line
  - Power Transmission Line
  - ▭ USFS Bndry
  - ▭ Dam Fire 2020
  - ▭ Ranch2 Fire 2020

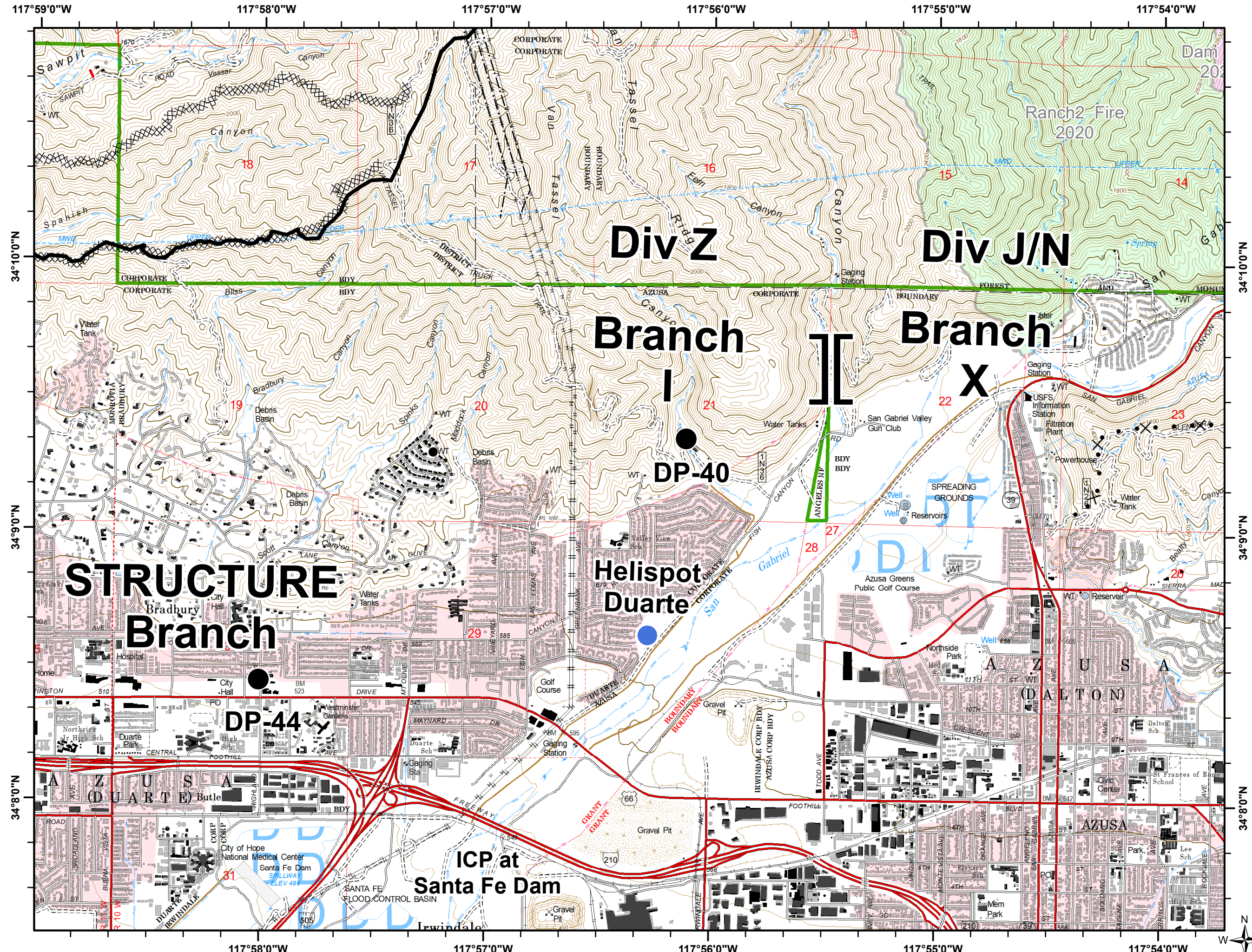
**IAP Map Index North**

H10	H11	H12	H13	H14	
I10	I11	I12	I13	I14	
J10	J11	J12	J13	J14	J15
K10	K11	K12	K13	K14	K15

**IAP Map Index South**

L09	L10	L11	L12	L13
M09	M10	M11	M12	
N09	N10	N11	N12	
O10	<b>O11</b>	O12		

Miles  
 0.25 0 0.25 0.5



**Bobcat Incident**  
**Incident Action Plan Map**  
 CA-ANF-003687  
 Sept 20, 2020  
**Page 012**



- Legend**
- X • Proposed Dozer Line
  - USFS Bdry
  - Dam Fire 2020
  - Ranch2 Fire 2020

**IAP Map Index North**

H10	H11	H12	H13	H14	
I10	I11	I12	I13	I14	
J10	J11	J12	J13	J14	J15
K10	K11	K12	K13	K14	K15
L09	L10	L11	L12	L13	
M09	M10	M11	M12		
N09	N10	N11	N12		
O10	O11	O12			

**IAP Map Index South**

