

Div OO

Div QQ

BRANCH V

Div VV


















Div TT

Div G





BRANCH X



OPERATIONS IR
Northeast
Bobcat Fire
 CA-ANF-003687
 September 21, 2020

-  Uncontrolled Fire Edge
-  Completed Dozer Line
-  Completed Hand Line
-  Proposed Dozer Line
-  Pre-Attack Fuelbreak
-  Branch Break
-  Division Break
-  Drop Point
-  Hellsport
-  Spot Fire
-  Structure Defense Zone
-  National Forest Boundary
-  Wilderness Boundary
-  Invented Roadless Area
-  2020 Fire
-  Historic Fire (2005-2019; 100+ ac.)
-  County Line

Infrared as of 9/20/2020 @ 2316 hrs.

-  Isolated Heat
-  Scattered Heat
-  Intense Heat
-  Heat Perimeter



Approximate Fire Perimeter as of 9/20/2020 @ 1900 hrs.
 NAD83 UTM Zone 11
 Contour Interval 80 ft.

