

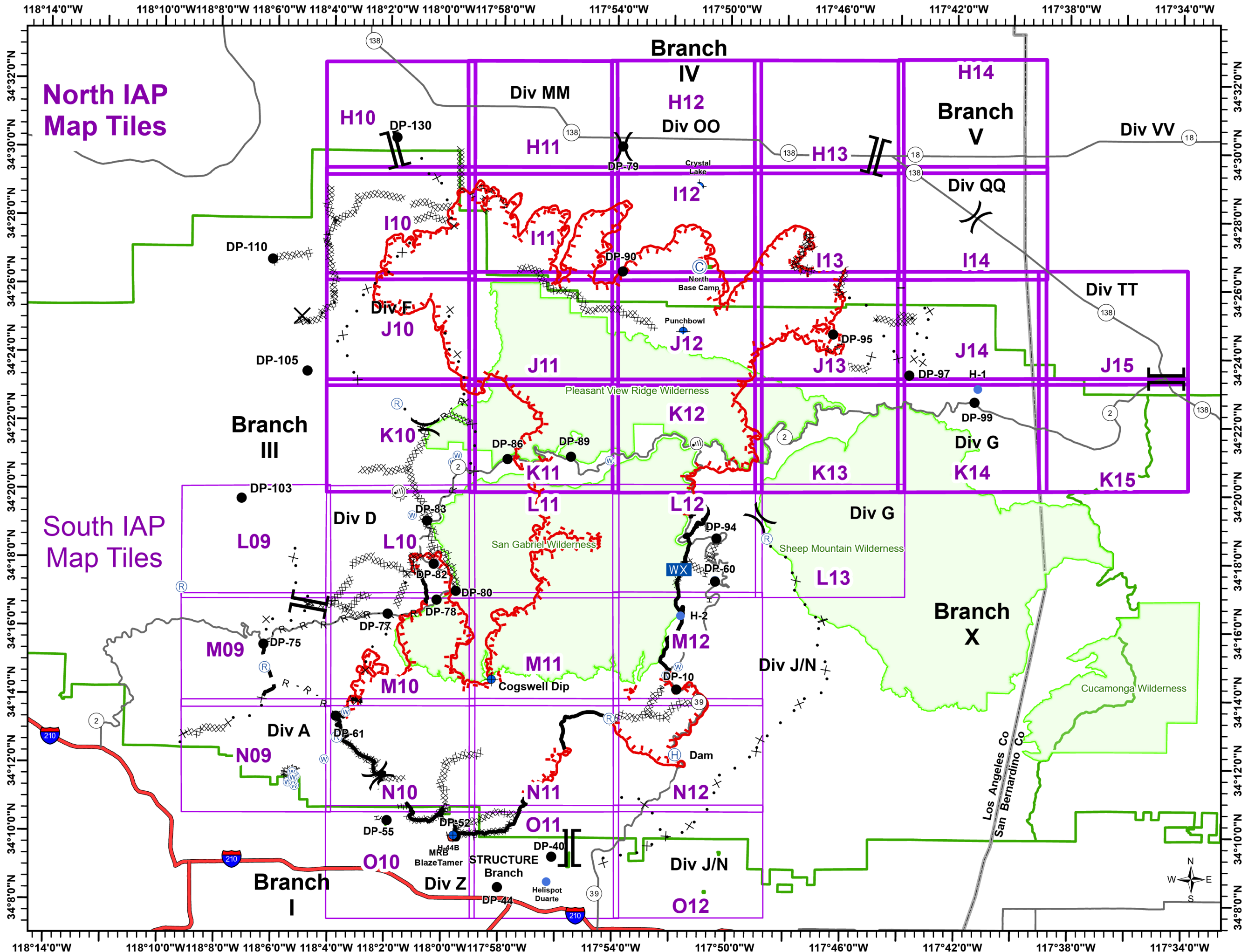
# Incident Action Plan Map

Sept 22, 2020

## Map Index




- Dip Site
- Drop Point
- Helispot
- Incident Command Post
- Cell Tower
- Mobile Weather Unit
- Repeater
- Retardant/Mud Pit
- Spot Fire
- Helibase
- Water Source
- Camp
- Division Break
- Branch Break
- Uncontrolled Fire Edge
- Completed Hand Line
- Road as Completed Line
- Planned Fire Line
- Proposed Dozer Line
- Contained Line
- Completed Dozer Line
- County Boundary
- Map Tiles
- USFS Bndry Miles



North IAP  
Map Tiles

South IAP  
Map Tiles



# Bobcat Incident

## Incident Action Plan Map

CA-ANF-003687

Sept 22, 2020

Page H10



● Drop Point

|| Branch Break

✕• Proposed Dozer Line

XXXXX Completed Dozer Line

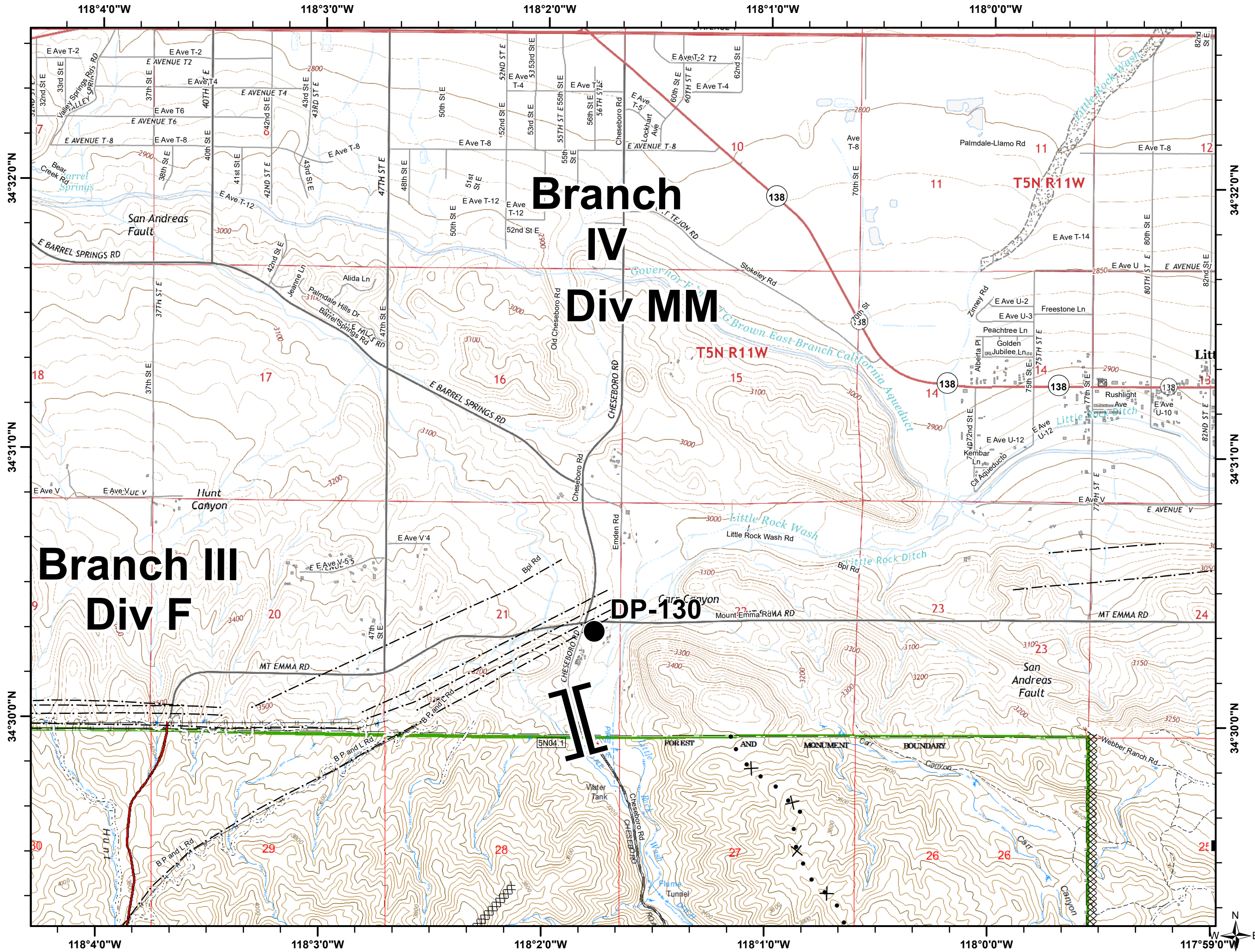
--- Power Transmission Line

□ USFS Bndry

### IAP Map Index North

|     |     |     |     |     |
|-----|-----|-----|-----|-----|
| H10 | H11 | H12 | H13 | H14 |
| I10 | I11 | I12 | I13 | I14 |
| J10 | J11 | J12 | J13 | J14 |
| K10 | K11 | K12 | K13 | K14 |
| L09 | L10 | L11 | L12 | L13 |
| M09 | M10 | M11 | M12 |     |
| N09 | N10 | N11 | N12 |     |
| O10 | O11 | O12 |     |     |

### IAP Map Index South



# Bobcat Incident

## Incident Action Plan Map

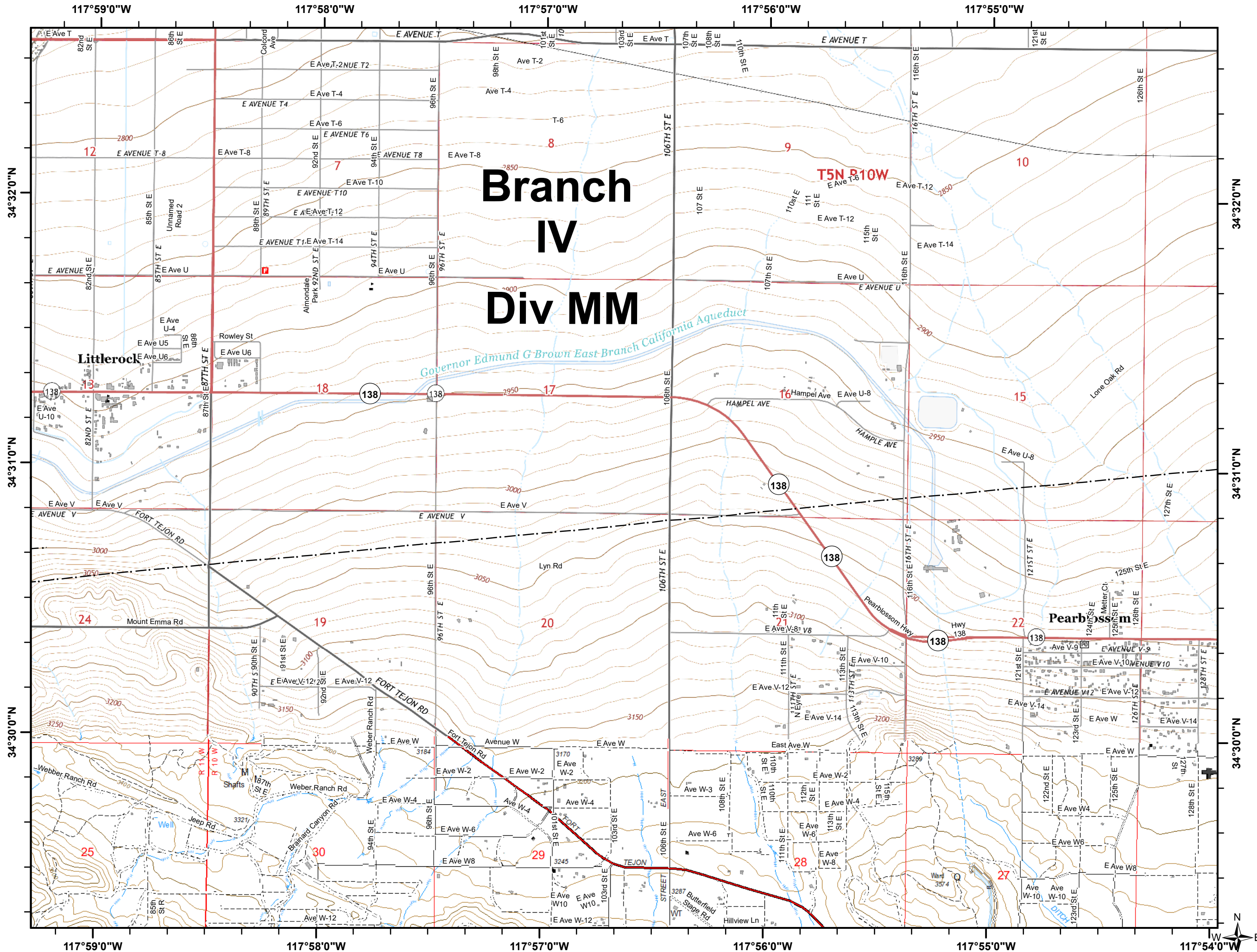
CA-ANF-003687

Sept 22, 2020

Page H11



--- Power Transmission Line



### IAP Map Index North

|     |            |     |     |     |     |
|-----|------------|-----|-----|-----|-----|
| H10 | <b>H11</b> | H12 | H13 | H14 |     |
| I10 | I11        | I12 | I13 | I14 |     |
| J10 | J11        | J12 | J13 | J14 | J15 |
| K10 | K11        | K12 | K13 | K14 | K15 |
| L09 | L10        | L11 | L12 | L13 |     |
| M09 | M10        | M11 | M12 |     |     |
| N09 | N10        | N11 | N12 |     |     |
| O10 | O11        | O12 |     |     |     |

### IAP Map Index South



**Bobcat Incident**  
**Incident Action Plan Map**  
 CA-ANF-003687  
 Sept 22, 2020  
**Page H12**



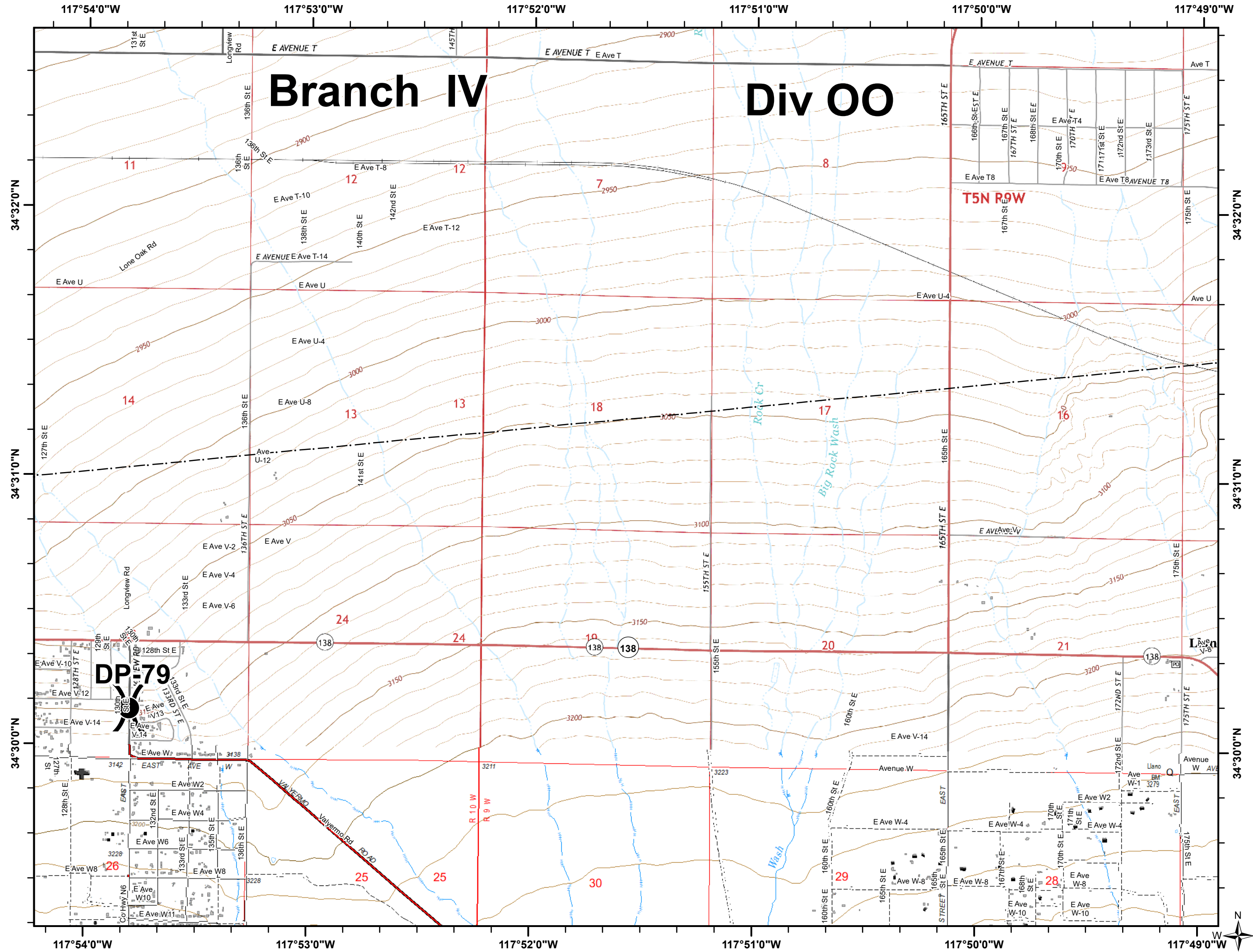
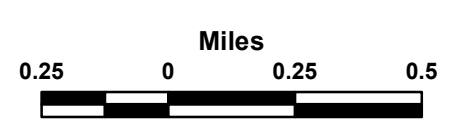
- Drop Point
- Division Break
- Power Transmission Line

**IAP Map Index North**

|     |     |            |     |     |     |
|-----|-----|------------|-----|-----|-----|
| H10 | H11 | <b>H12</b> | H13 | H14 |     |
| I10 | I11 | I12        | I13 | I14 |     |
| J10 | J11 | J12        | J13 | J14 | J15 |
| K10 | K11 | K12        | K13 | K14 | K15 |

**IAP Map Index South**

|     |     |     |     |     |
|-----|-----|-----|-----|-----|
| L09 | L10 | L11 | L12 | L13 |
| M09 | M10 | M11 | M12 |     |
| N09 | N10 | N11 | N12 |     |
| O10 | O11 | O12 |     |     |



**Bobcat Incident**  
**Incident Action Plan Map**  
 CA-ANF-003687  
 Sept 22, 2020  
 Page H13



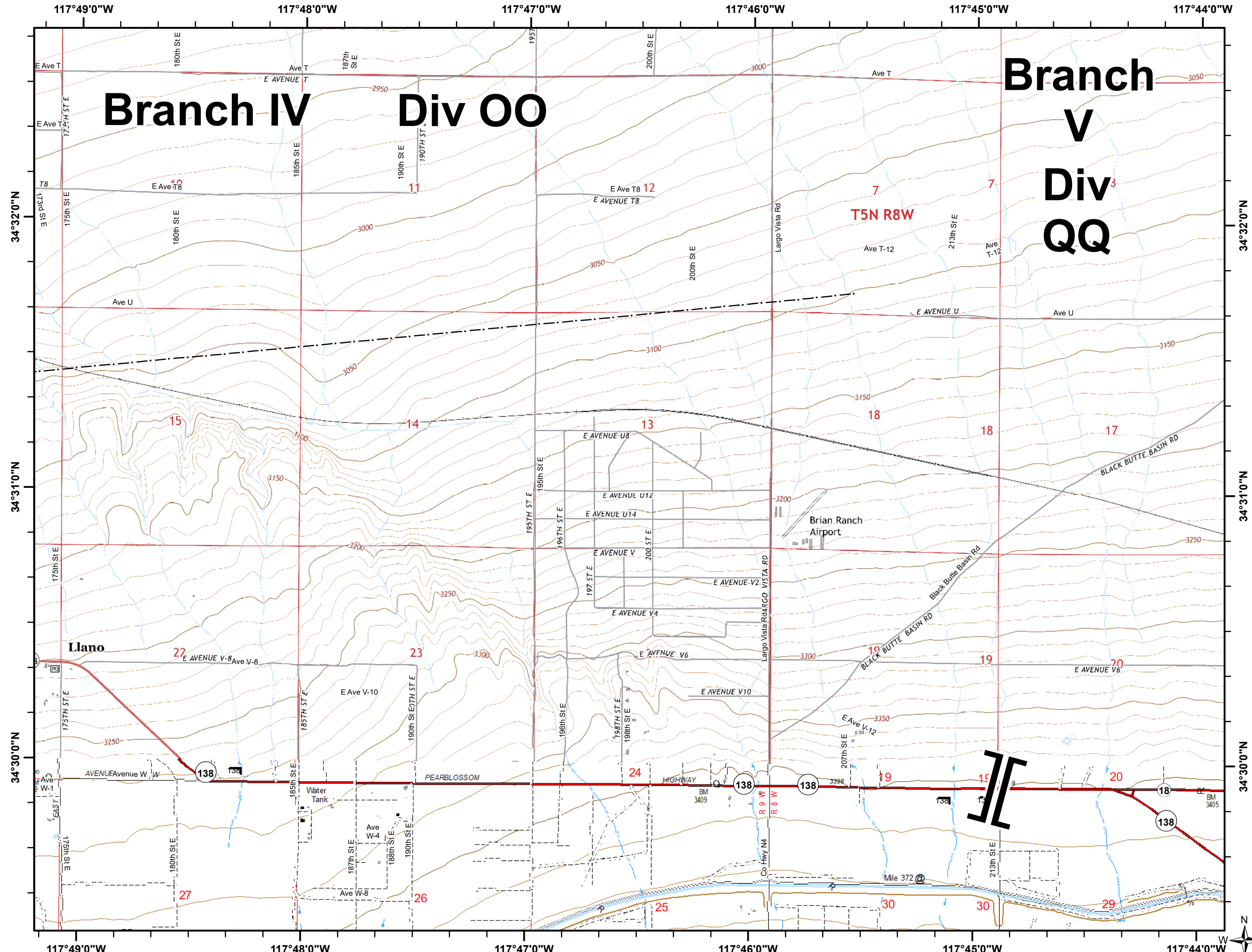
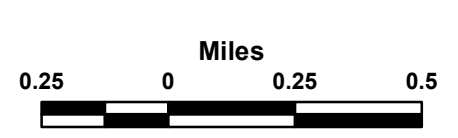
**II** Branch Break  
 --- Power Transmission Line

**IAP Map Index North**

|     |     |     |            |     |     |
|-----|-----|-----|------------|-----|-----|
| H10 | H11 | H12 | <b>H13</b> | H14 |     |
| I10 | I11 | I12 | I13        | I14 |     |
| J10 | J11 | J12 | J13        | J14 | J15 |
| K10 | K11 | K12 | K13        | K14 | K15 |

**IAP Map Index South**

|     |     |     |     |     |
|-----|-----|-----|-----|-----|
| L09 | L10 | L11 | L12 | L13 |
| M09 | M10 | M11 | M12 |     |
| N09 | N10 | N11 | N12 |     |
| O10 | O11 | O12 |     |     |



**Branch IV**  
**Div 00**

**Branch V**  
**Div 03**  
**Div QQ**

**T5N R8W**

Brian Ranch Airport

Llano

138

138

138





**Bobcat Incident**  
**Incident Action Plan Map**  
 CA-ANF-003687  
 Sept 22, 2020

Page I10



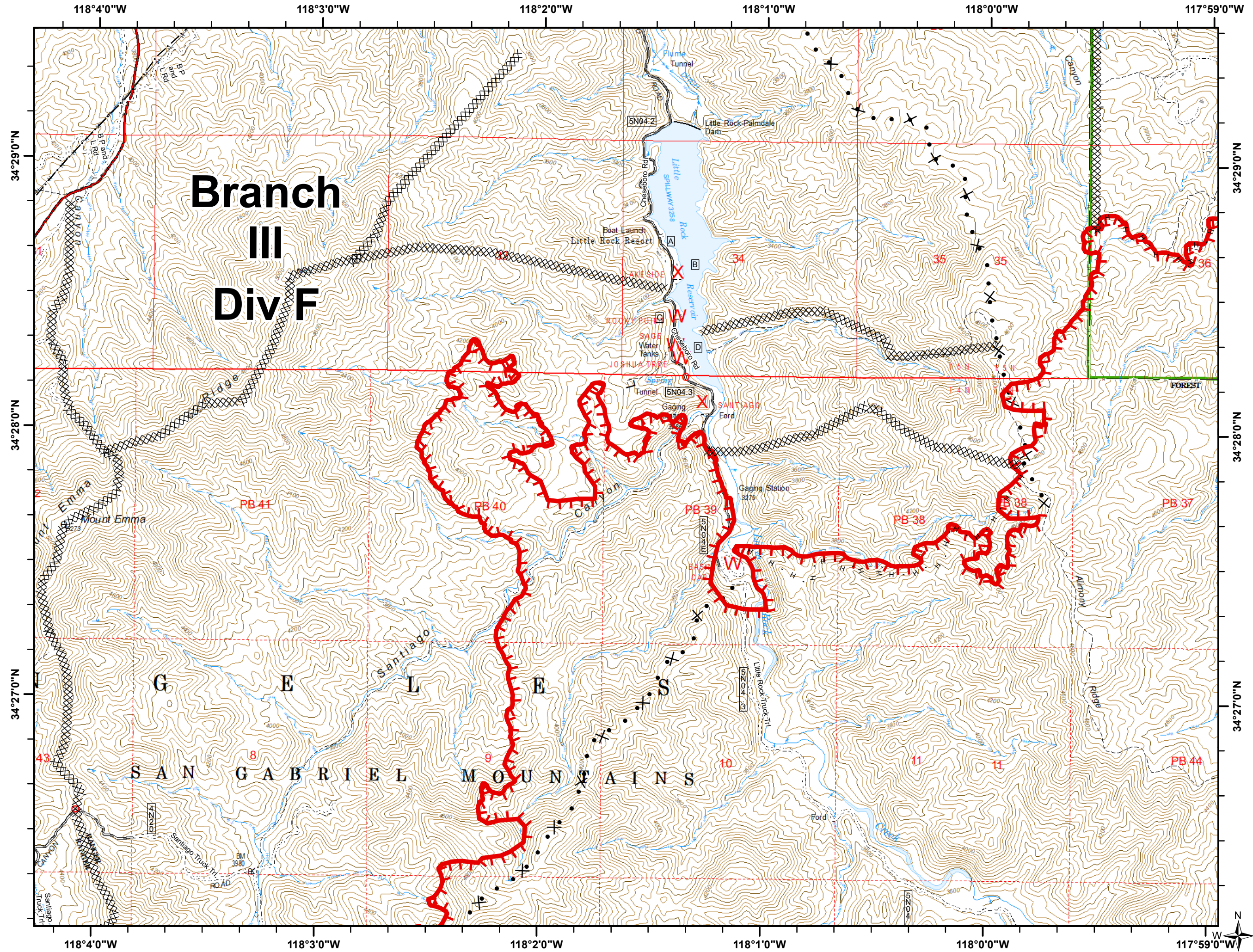
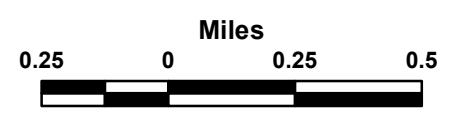
- Uncontrolled Fire Edge
- Completed Hand Line
- Proposed Dozer Line
- Completed Dozer Line
- Power Transmission Line
- USFS Bndry

IAP Map Index North

|            |     |     |     |     |     |
|------------|-----|-----|-----|-----|-----|
| H10        | H11 | H12 | H13 | H14 |     |
| <b>I10</b> | I11 | I12 | I13 | I14 |     |
| J10        | J11 | J12 | J13 | J14 | J15 |
| K10        | K11 | K12 | K13 | K14 | K15 |

IAP Map Index South

|     |     |     |     |     |
|-----|-----|-----|-----|-----|
| L09 | L10 | L11 | L12 | L13 |
| M09 | M10 | M11 | M12 |     |
| N09 | N10 | N11 | N12 |     |
| O10 | O11 | O12 |     |     |



**Bobcat Incident**  
**Incident Action Plan Map**  
 CA-ANF-003687  
 Sept 22, 2020  
 Page I11



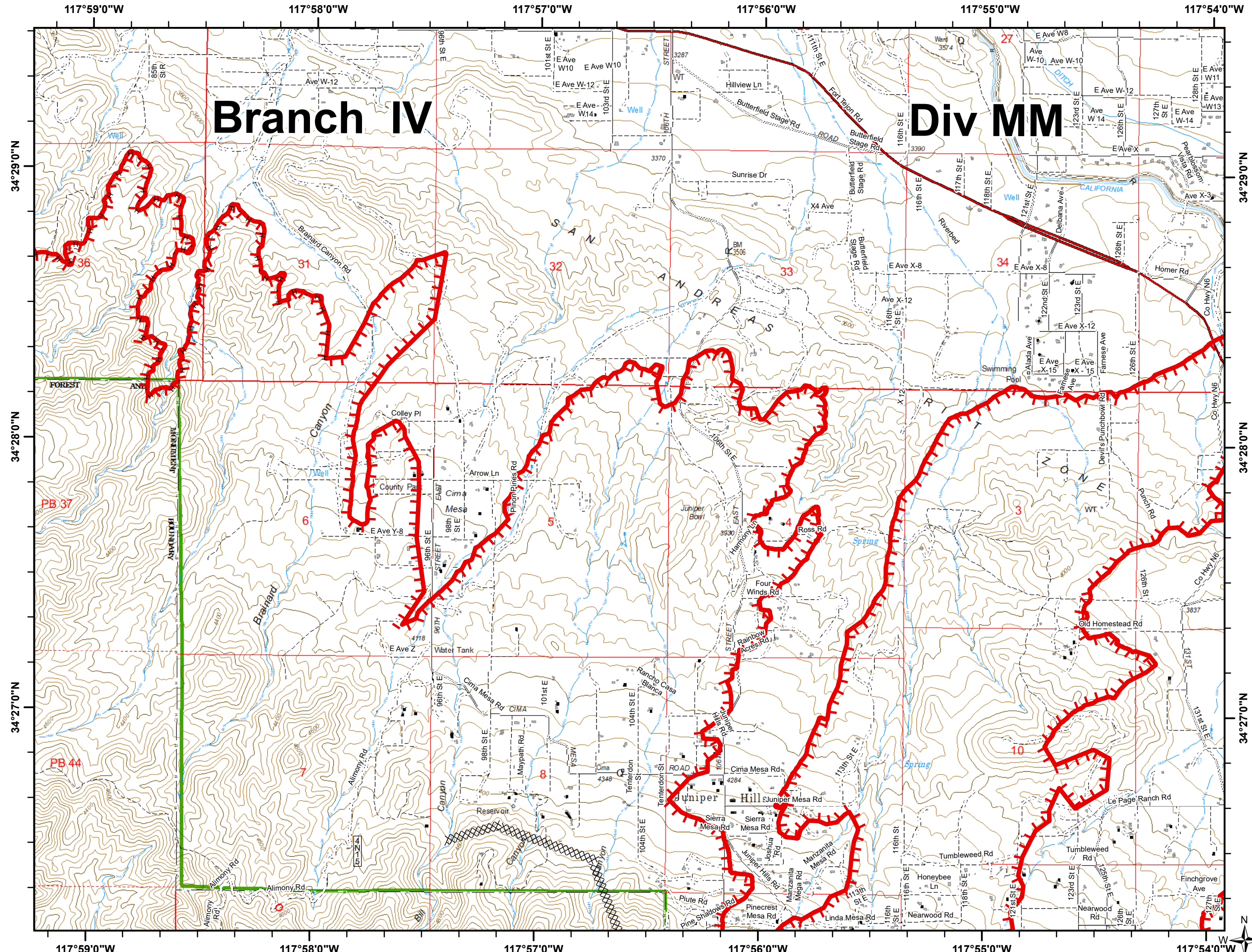
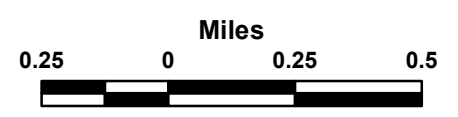
- Uncontrolled Fire Edge
- Completed Hand Line
- Completed Dozer Line
- USFS Bndry

**IAP Map Index North**

|     |     |     |     |     |     |
|-----|-----|-----|-----|-----|-----|
| H10 | H11 | H12 | H13 | H14 |     |
| I10 | I11 | I12 | I13 | I14 |     |
| J10 | J11 | J12 | J13 | J14 | J15 |
| K10 | K11 | K12 | K13 | K14 | K15 |

**IAP Map Index South**

|     |     |     |     |     |
|-----|-----|-----|-----|-----|
| L09 | L10 | L11 | L12 | L13 |
| M09 | M10 | M11 | M12 |     |
| N09 | N10 | N11 | N12 |     |
| O10 | O11 | O12 |     |     |



117°59'0"W 117°58'0"W 117°57'0"W 117°56'0"W 117°55'0"W 117°54'0"W



**Bobcat Incident**  
**Incident Action Plan Map**  
 CA-ANF-003687  
 Sept 22, 2020

Page I12



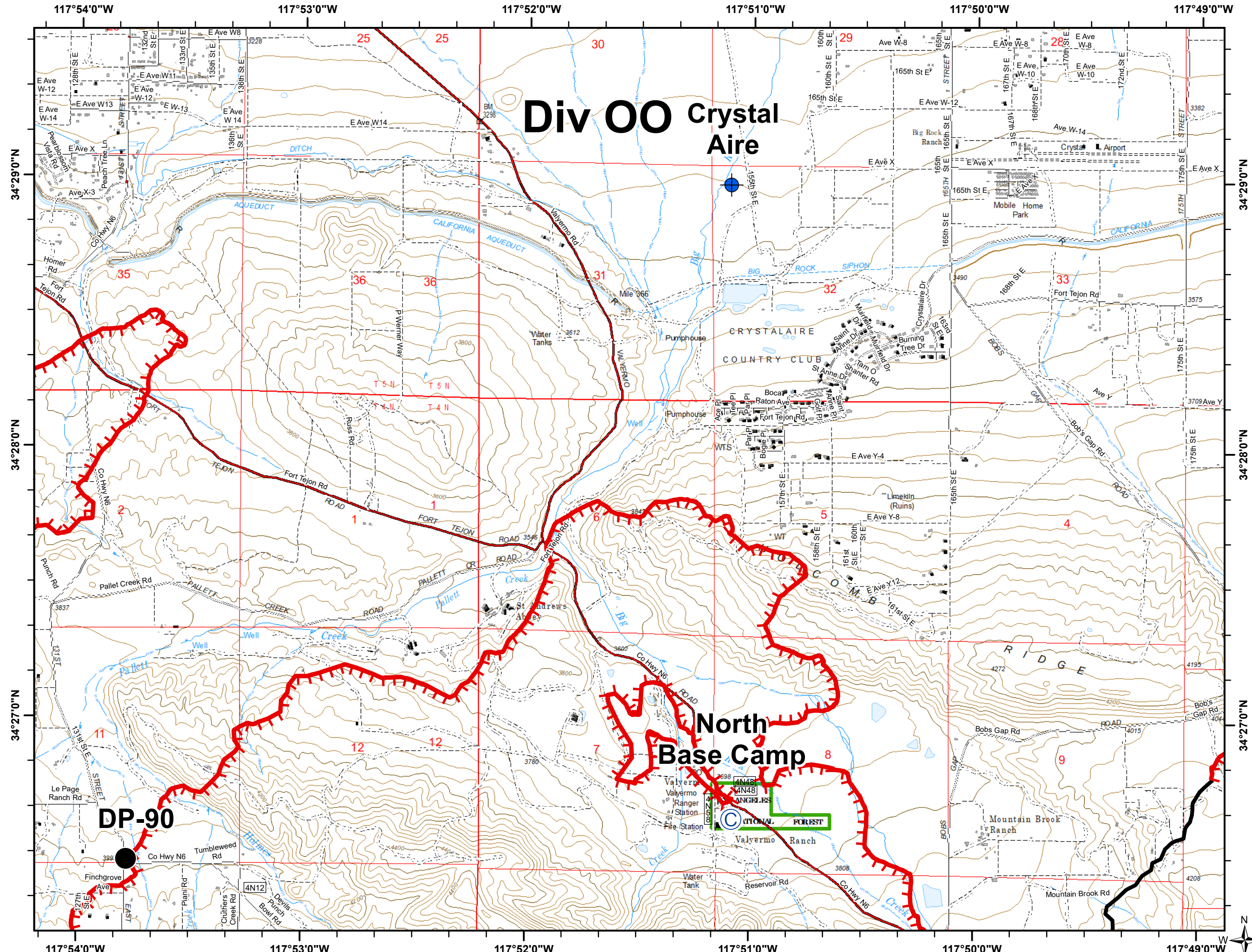
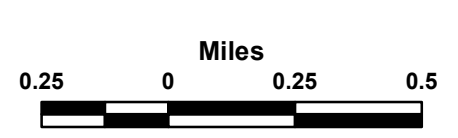
- Dip Site
- Camp
- Drop Point
- Uncontrolled Fire Edge
- Contained Line
- USFS Bndry

**IAP Map Index North**

|     |     |     |     |     |     |
|-----|-----|-----|-----|-----|-----|
| H10 | H11 | H12 | H13 | H14 |     |
| I10 | I11 | I12 | I13 | I14 |     |
| J10 | J11 | J12 | J13 | J14 | J15 |
| K10 | K11 | K12 | K13 | K14 | K15 |

**IAP Map Index South**

|     |     |     |     |     |
|-----|-----|-----|-----|-----|
| L09 | L10 | L11 | L12 | L13 |
| M09 | M10 | M11 | M12 |     |
| N09 | N10 | N11 | N12 |     |
| O10 | O11 | O12 |     |     |



**Div 00 Crystal Aire**

**North Base Camp**

**DP-90**

**USFS**

**Bobcat Incident**  
**Incident Action Plan Map**  
 CA-ANF-003687  
 Sept 22, 2020

Page I13



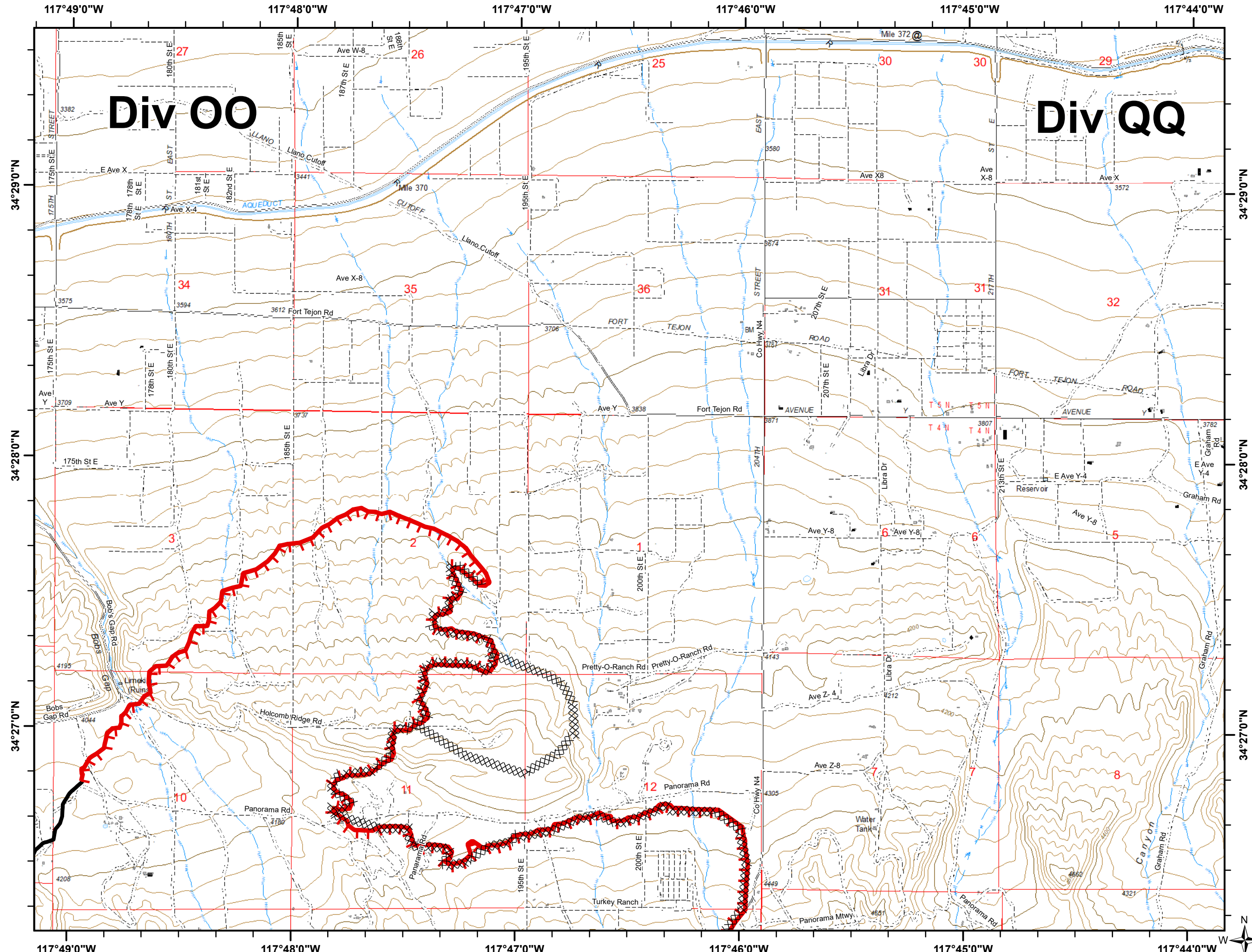
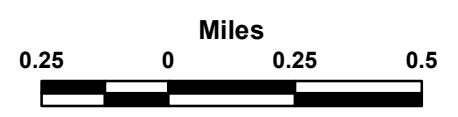
- Uncontrolled Fire Edge
- Contained Line
- Completed Dozer Line

**IAP Map Index North**

|     |     |     |     |     |     |
|-----|-----|-----|-----|-----|-----|
| H10 | H11 | H12 | H13 | H14 |     |
| I10 | I11 | I12 | I13 | I14 |     |
| J10 | J11 | J12 | J13 | J14 | J15 |
| K10 | K11 | K12 | K13 | K14 | K15 |

**IAP Map Index South**

|     |     |     |     |     |
|-----|-----|-----|-----|-----|
| L09 | L10 | L11 | L12 | L13 |
| M09 | M10 | M11 | M12 |     |
| N09 | N10 | N11 | N12 |     |
| O10 | O11 | O12 |     |     |



**Bobcat Incident**  
**Incident Action Plan Map**  
 CA-ANF-003687  
 Sept 22, 2020

Page I14

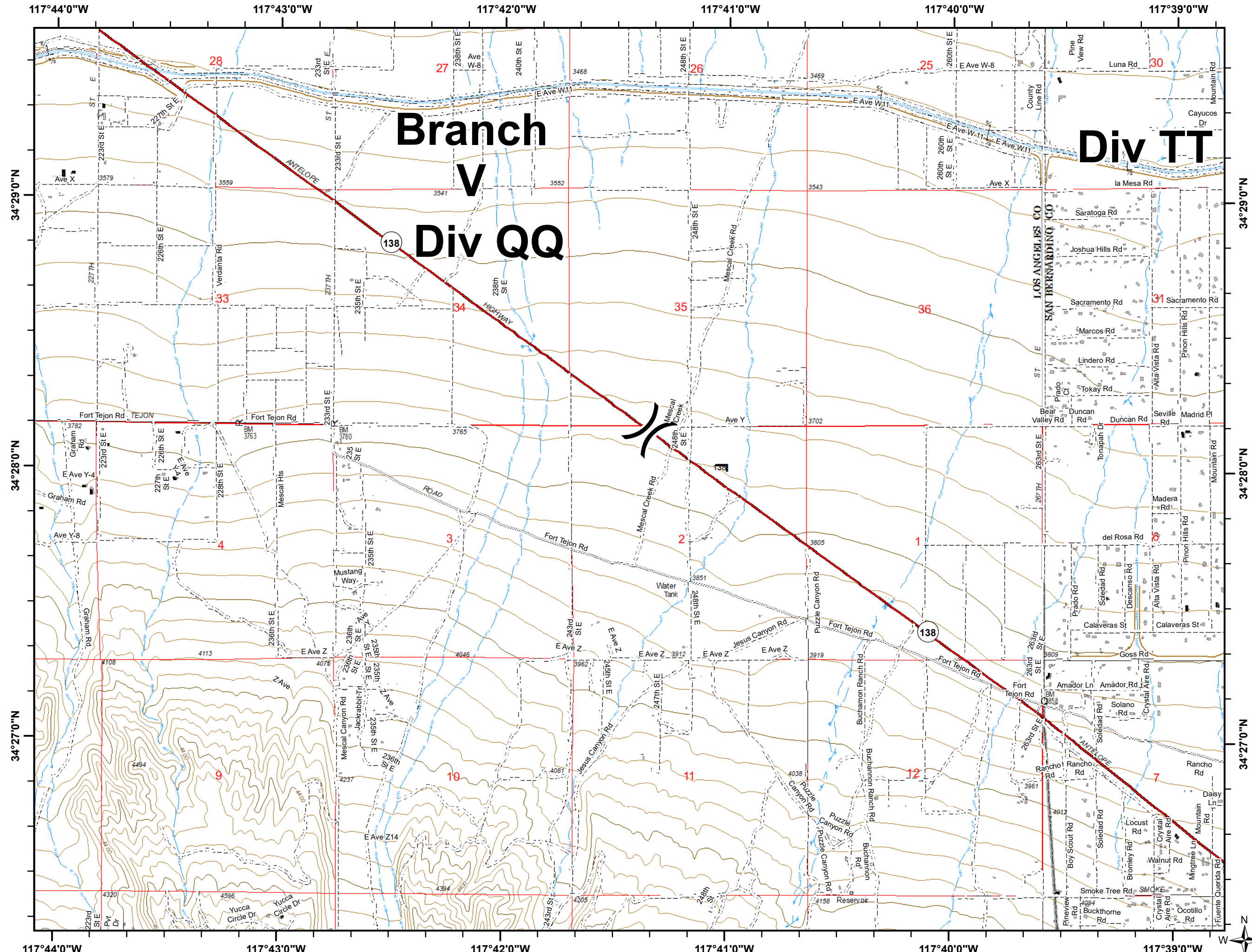
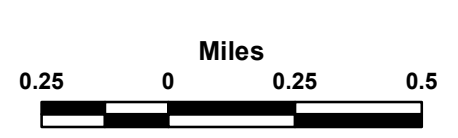


**IAP Map Index North**

|     |     |     |     |     |     |
|-----|-----|-----|-----|-----|-----|
| H10 | H11 | H12 | H13 | H14 |     |
| I10 | I11 | I12 | I13 | I14 |     |
| J10 | J11 | J12 | J13 | J14 | J15 |
| K10 | K11 | K12 | K13 | K14 | K15 |

**IAP Map Index South**

|     |     |     |     |     |
|-----|-----|-----|-----|-----|
| L09 | L10 | L11 | L12 | L13 |
| M09 | M10 | M11 | M12 |     |
| N09 | N10 | N11 | N12 |     |
| O10 | O11 | O12 |     |     |



**Bobcat Incident**  
**Incident Action Plan Map**  
 CA-ANF-003687  
 Sept 22, 2020  
**Page J10**



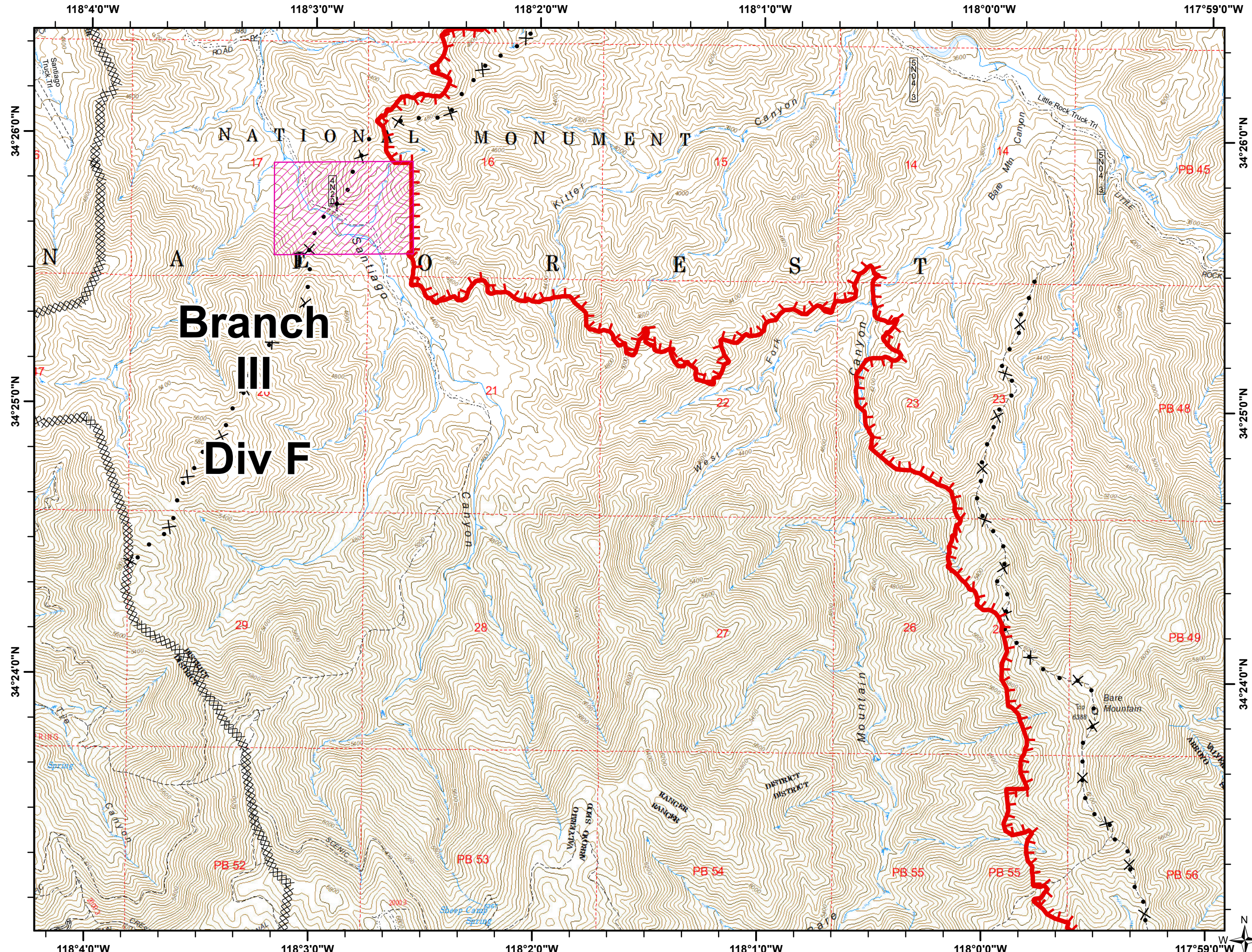
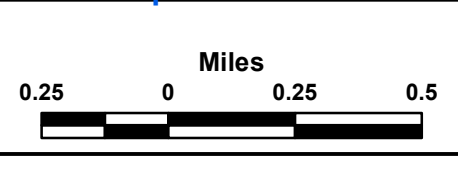
- Exclusion Area
- Uncontrolled Fire Edge
- Proposed Dozer Line
- Completed Dozer Line
- USFS Bndry

**IAP Map Index North**

|            |     |     |     |     |     |
|------------|-----|-----|-----|-----|-----|
| H10        | H11 | H12 | H13 | H14 |     |
| I10        | I11 | I12 | I13 | I14 |     |
| <b>J10</b> | J11 | J12 | J13 | J14 | J15 |
| K10        | K11 | K12 | K13 | K14 | K15 |

**IAP Map Index South**

|     |     |     |     |     |
|-----|-----|-----|-----|-----|
| L09 | L10 | L11 | L12 | L13 |
| M09 | M10 | M11 | M12 |     |
| N09 | N10 | N11 | N12 |     |
| O10 | O11 | O12 |     |     |



**Bobcat Incident**  
**Incident Action Plan Map**  
 CA-ANF-003687  
 Sept 22, 2020  
 Page J11



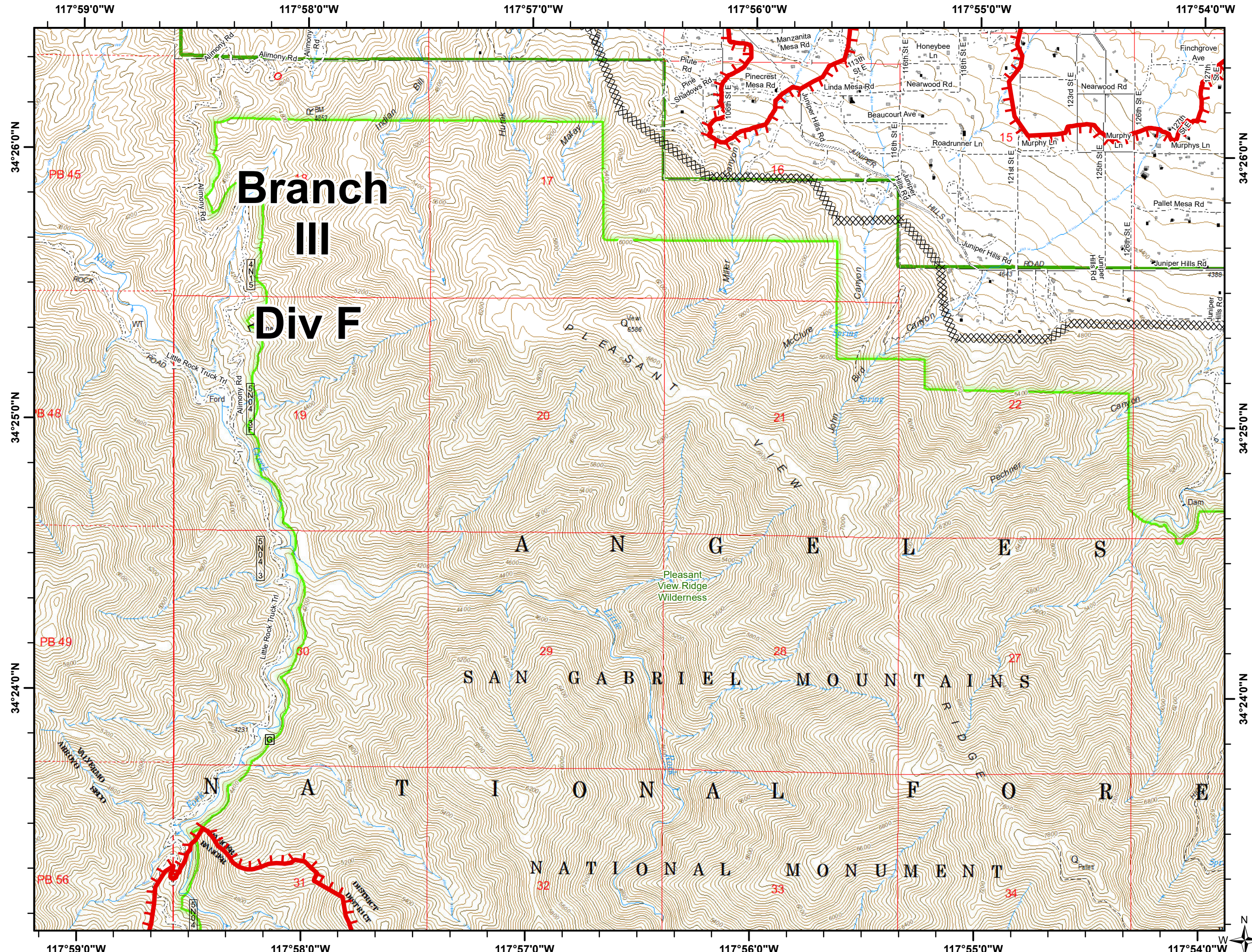
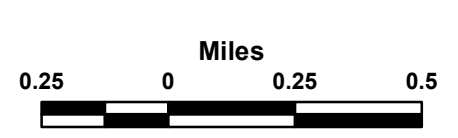
- Uncontrolled Fire Edge
- Completed Dozer Line
- Wilderness Bndry
- USFS Bndry

**IAP Map Index North**

|     |            |     |     |     |     |
|-----|------------|-----|-----|-----|-----|
| H10 | H11        | H12 | H13 | H14 |     |
| I10 | I11        | I12 | I13 | I14 |     |
| J10 | <b>J11</b> | J12 | J13 | J14 | J15 |
| K10 | K11        | K12 | K13 | K14 | K15 |

**IAP Map Index South**

|     |     |     |     |     |
|-----|-----|-----|-----|-----|
| L09 | L10 | L11 | L12 | L13 |
| M09 | M10 | M11 | M12 |     |
| N09 | N10 | N11 | N12 |     |
| O10 | O11 | O12 |     |     |



**Bobcat Incident**  
**Incident Action Plan Map**  
 CA-ANF-003687  
 Sept 22, 2020  
**Page J12**

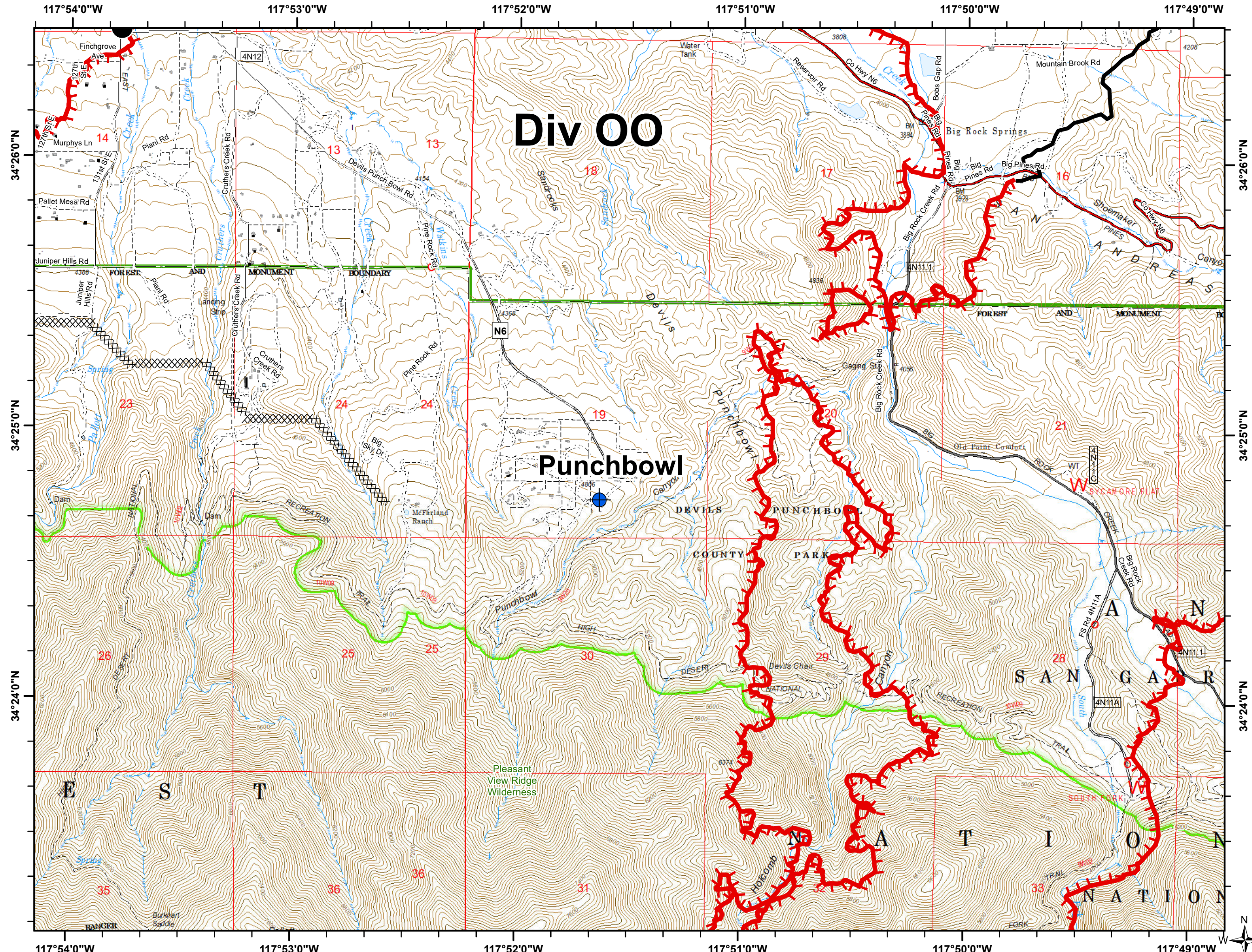
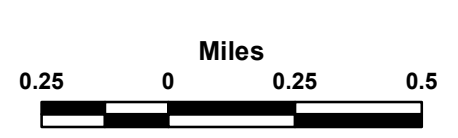


- Dip Site
- Drop Point
- Uncontrolled Fire Edge
- Contained Line
- Completed Dozer Line
- Wilderness Bndry
- USFS Bndry

**IAP Map Index North**

|     |     |            |     |     |
|-----|-----|------------|-----|-----|
| H10 | H11 | H12        | H13 | H14 |
| I10 | I11 | I12        | I13 | I14 |
| J10 | J11 | <b>J12</b> | J13 | J14 |
| K10 | K11 | K12        | K13 | K14 |
| L09 | L10 | L11        | L12 | L13 |
| M09 | M10 | M11        | M12 |     |
| N09 | N10 | N11        | N12 |     |
| O10 | O11 | O12        |     |     |

**IAP Map Index South**



**Div 00**

**Punchbowl**

Pleasant View Ridge Wilderness



**Bobcat Incident**  
**Incident Action Plan Map**  
 CA-ANF-003687  
 Sept 22, 2020  
 Page J13



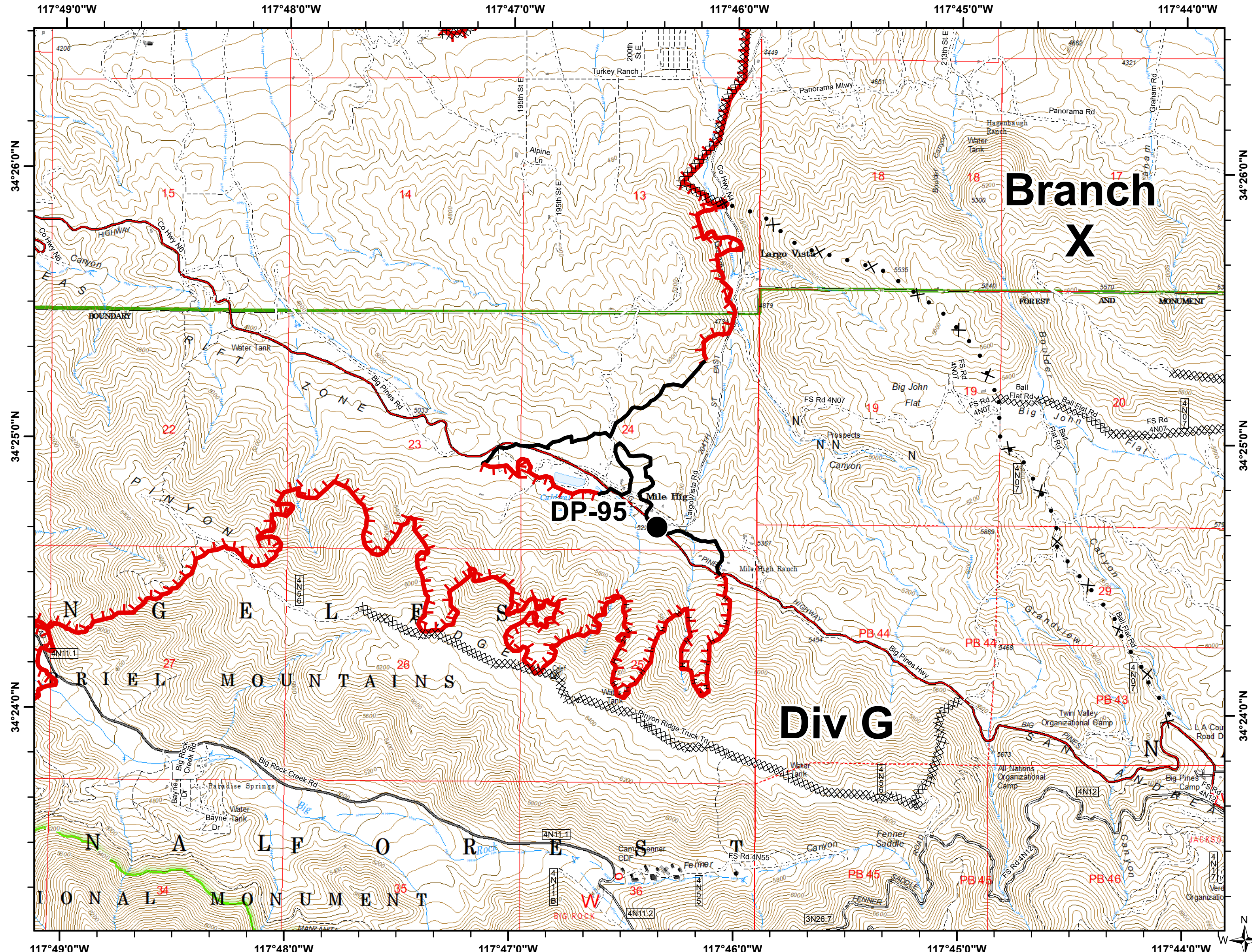
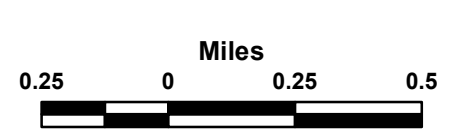
- Drop Point
- ▬ Uncontrolled Fire Edge
- H - H Completed Hand Line
- X • Proposed Dozer Line
- ▬ Contained Line
- XXXXX Completed Dozer Line
- ▭ Wilderness Bndry
- ▭ USFS Bndry

**IAP Map Index North**

|     |     |     |     |     |     |
|-----|-----|-----|-----|-----|-----|
| H10 | H11 | H12 | H13 | H14 |     |
| I10 | I11 | I12 | I13 | I14 |     |
| J10 | J11 | J12 | J13 | J14 | J15 |
| K10 | K11 | K12 | K13 | K14 | K15 |

**IAP Map Index South**

|     |     |     |     |     |
|-----|-----|-----|-----|-----|
| L09 | L10 | L11 | L12 | L13 |
| M09 | M10 | M11 | M12 |     |
| N09 | N10 | N11 | N12 |     |
| O10 | O11 | O12 |     |     |



# Bobcat Incident

## Incident Action Plan Map

CA-ANF-003687  
Sept 22, 2020

Page J14

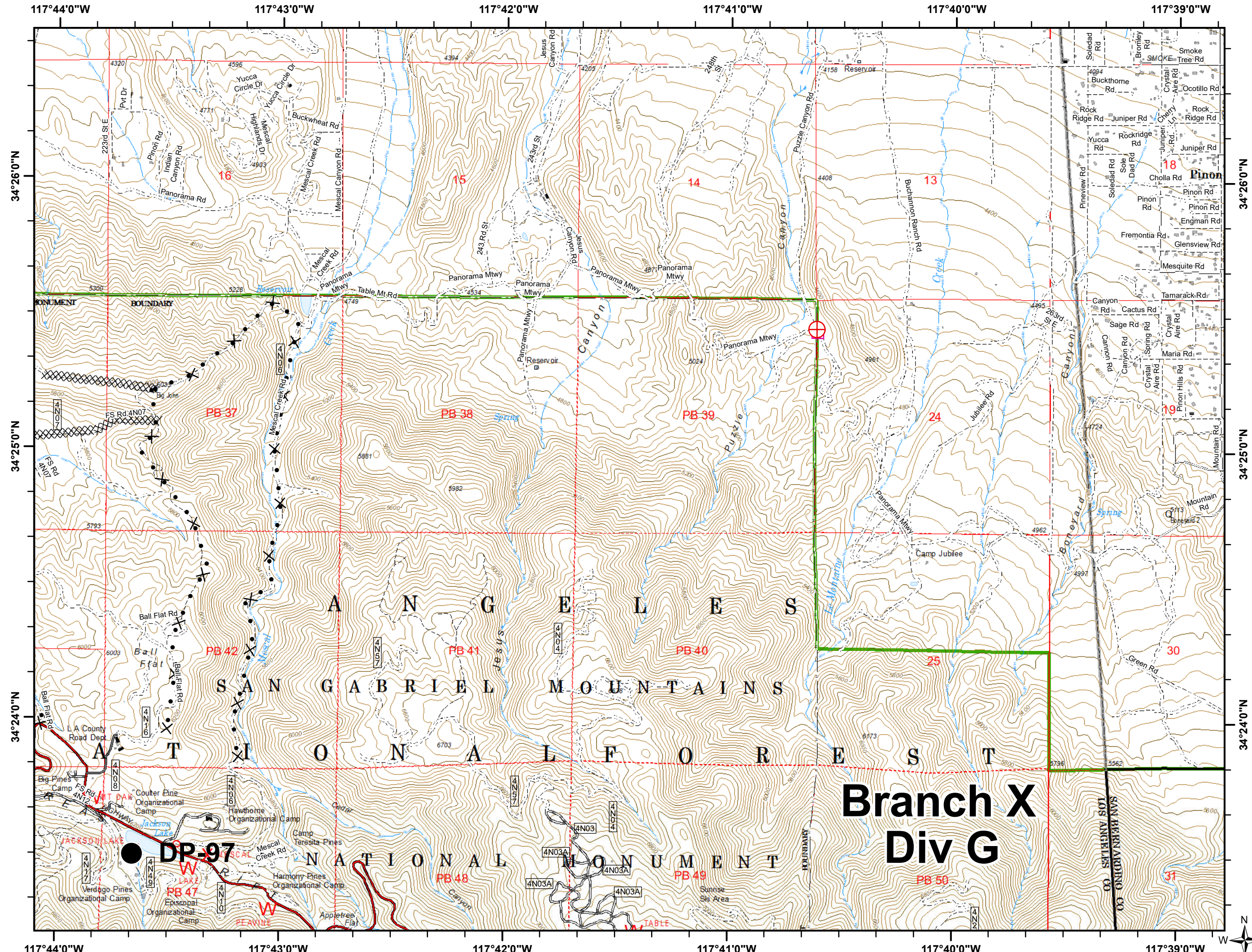
- ExclusionArea\_BLM\_Cabin
- ExclusionArea
- Drop Point
- Proposed Dozer Line
- Completed Dozer Line
- USFS Bndry

IAP Map Index North

|     |     |     |     |            |     |
|-----|-----|-----|-----|------------|-----|
| H10 | H11 | H12 | H13 | H14        |     |
| I10 | I11 | I12 | I13 | I14        |     |
| J10 | J11 | J12 | J13 | <b>J14</b> | J15 |
| K10 | K11 | K12 | K13 | K14        | K15 |

IAP Map Index South

|     |     |     |     |     |
|-----|-----|-----|-----|-----|
| L09 | L10 | L11 | L12 | L13 |
| M09 | M10 | M11 | M12 |     |
| N09 | N10 | N11 | N12 |     |
| O10 | O11 | O12 |     |     |



117°44'0"W 117°43'0"W 117°42'0"W 117°41'0"W 117°40'0"W 117°39'0"W

34°26'0"N 34°25'0"N 34°24'0"N



**Bobcat Incident**  
**Incident Action Plan Map**  
 CA-ANF-003687  
 Sept 22, 2020  
 Page J15



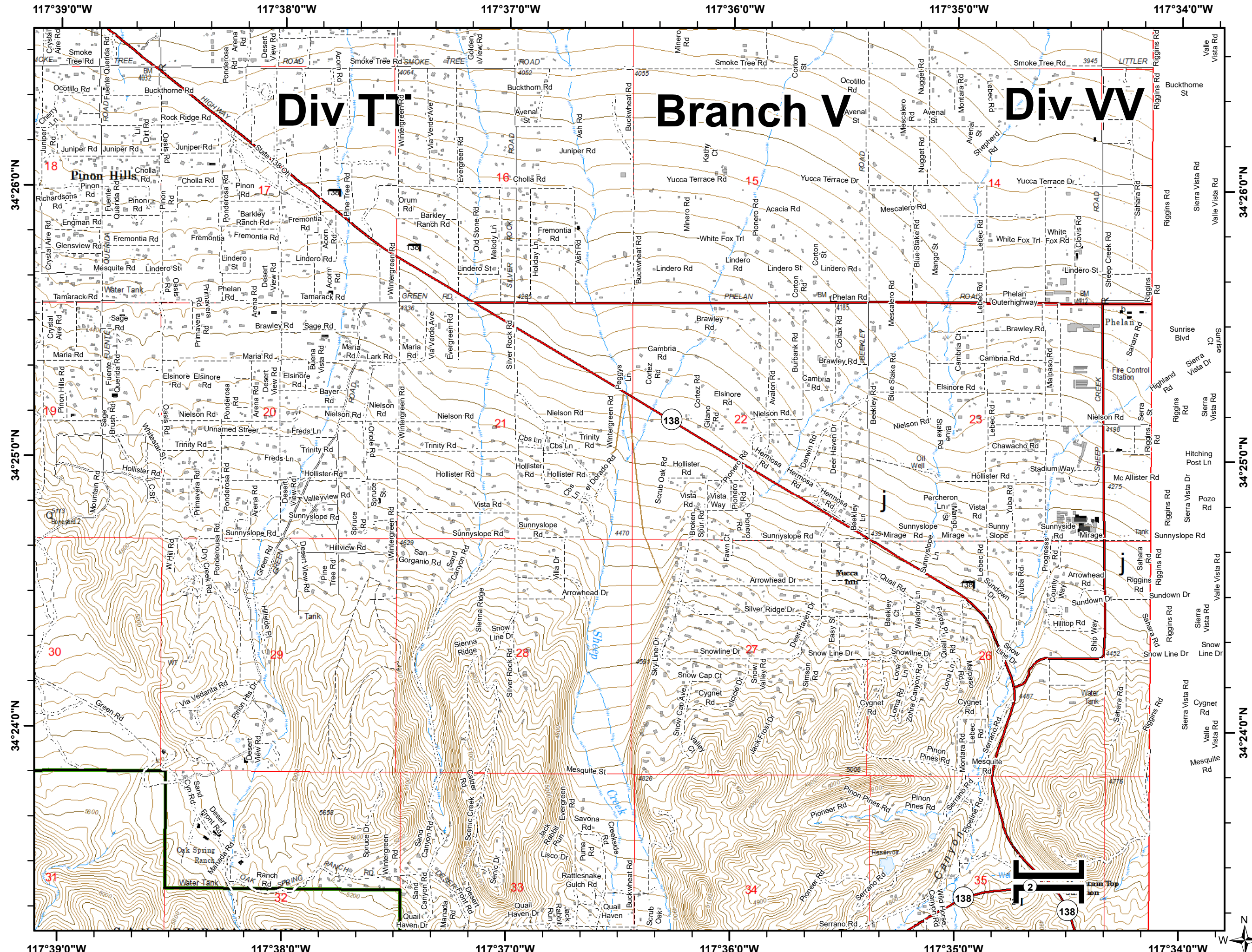
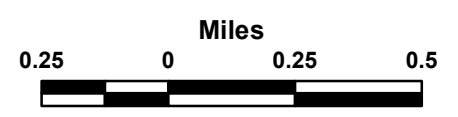
**Branch Break**

**USFS Bndry**

**IAP Map Index North**

|     |     |     |     |     |
|-----|-----|-----|-----|-----|
| H10 | H11 | H12 | H13 | H14 |
| I10 | I11 | I12 | I13 | I14 |
| J10 | J11 | J12 | J13 | J14 |
| K10 | K11 | K12 | K13 | K14 |
| L09 | L10 | L11 | L12 | L13 |
| M09 | M10 | M11 | M12 |     |
| N09 | N10 | N11 | N12 |     |
| O10 | O11 | O12 |     |     |

**IAP Map Index South**



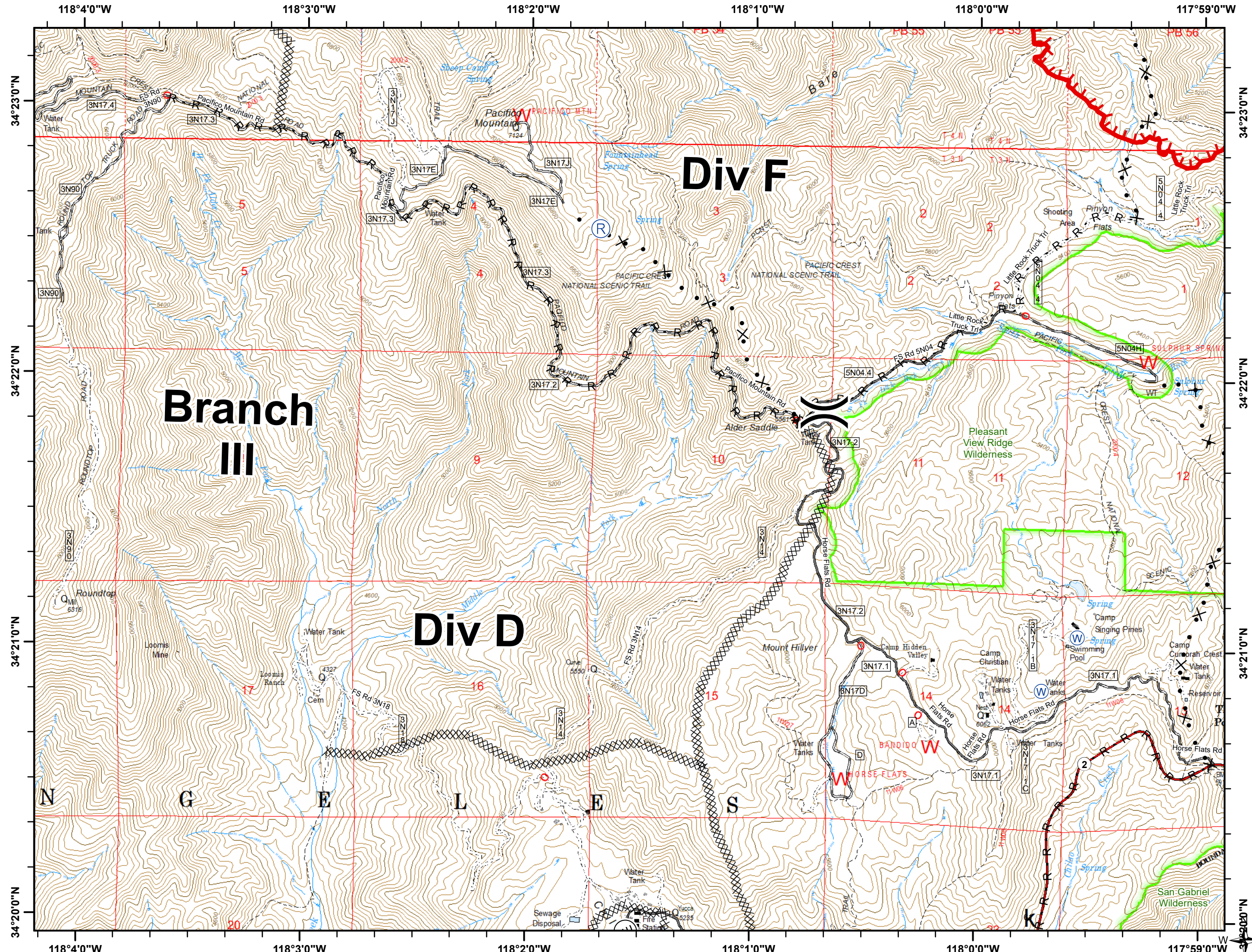
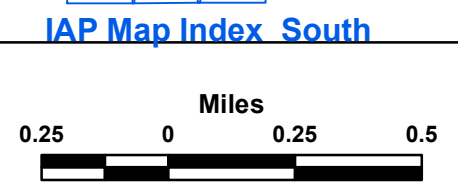
**Bobcat Incident**  
**Incident Action Plan Map**  
 CA-ANF-003687  
 Sept 22, 2020  
**Page K10**



- Cell Tower
- Repeater
- Water Source
- Division Break
- Uncontrolled Fire Edge
- R - R Road as Completed Line
- Proposed Dozer Line
- Completed Dozer Line
- Wilderness Bndry
- USFS Bndry

**IAP Map Index North**

|            |     |     |     |     |     |
|------------|-----|-----|-----|-----|-----|
| H10        | H11 | H12 | H13 | H14 |     |
| I10        | I11 | I12 | I13 | I14 |     |
| J10        | J11 | J12 | J13 | J14 | J15 |
| <b>K10</b> | K11 | K12 | K13 | K14 | K15 |
| L09        | L10 | L11 | L12 | L13 |     |
| M09        | M10 | M11 | M12 |     |     |
| N09        | N10 | N11 | N12 |     |     |
| O10        | O11 | O12 |     |     |     |



**Bobcat Incident**  
**Incident Action Plan Map**  
 CA-ANF-003687  
 Sept 22, 2020  
**Page K11**

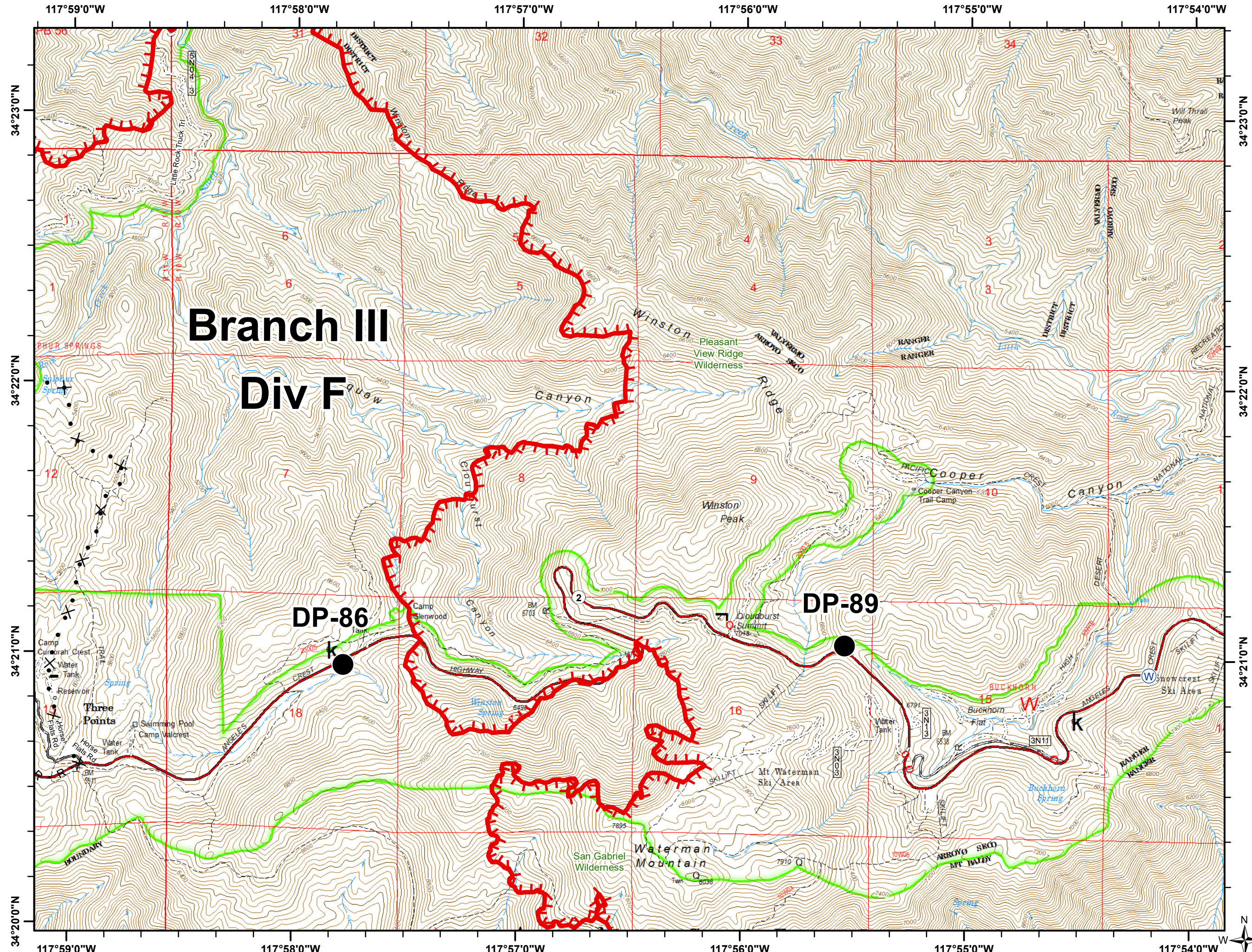
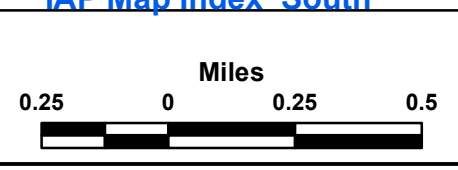


- Drop Point
- ⊙ Water Source
- ▬ Uncontrolled Fire Edge
- R - R Road as Completed Line
- ✕ • Proposed Dozer Line
- ▭ Wilderness Bndry
- ▭ USFS Bndry

**IAP Map Index North**

|     |            |     |     |     |     |
|-----|------------|-----|-----|-----|-----|
| H10 | H11        | H12 | H13 | H14 |     |
| I10 | I11        | I12 | I13 | I14 |     |
| J10 | J11        | J12 | J13 | J14 | J15 |
| K10 | <b>K11</b> | K12 | K13 | K14 | K15 |
| L09 | L10        | L11 | L12 | L13 |     |
| M09 | M10        | M11 | M12 |     |     |
| N09 | N10        | N11 | N12 |     |     |
| O10 | O11        | O12 |     |     |     |

**IAP Map Index South**



**Bobcat Incident**  
**Incident Action Plan Map**  
 CA-ANF-003687  
 Sept 22, 2020

Page K12

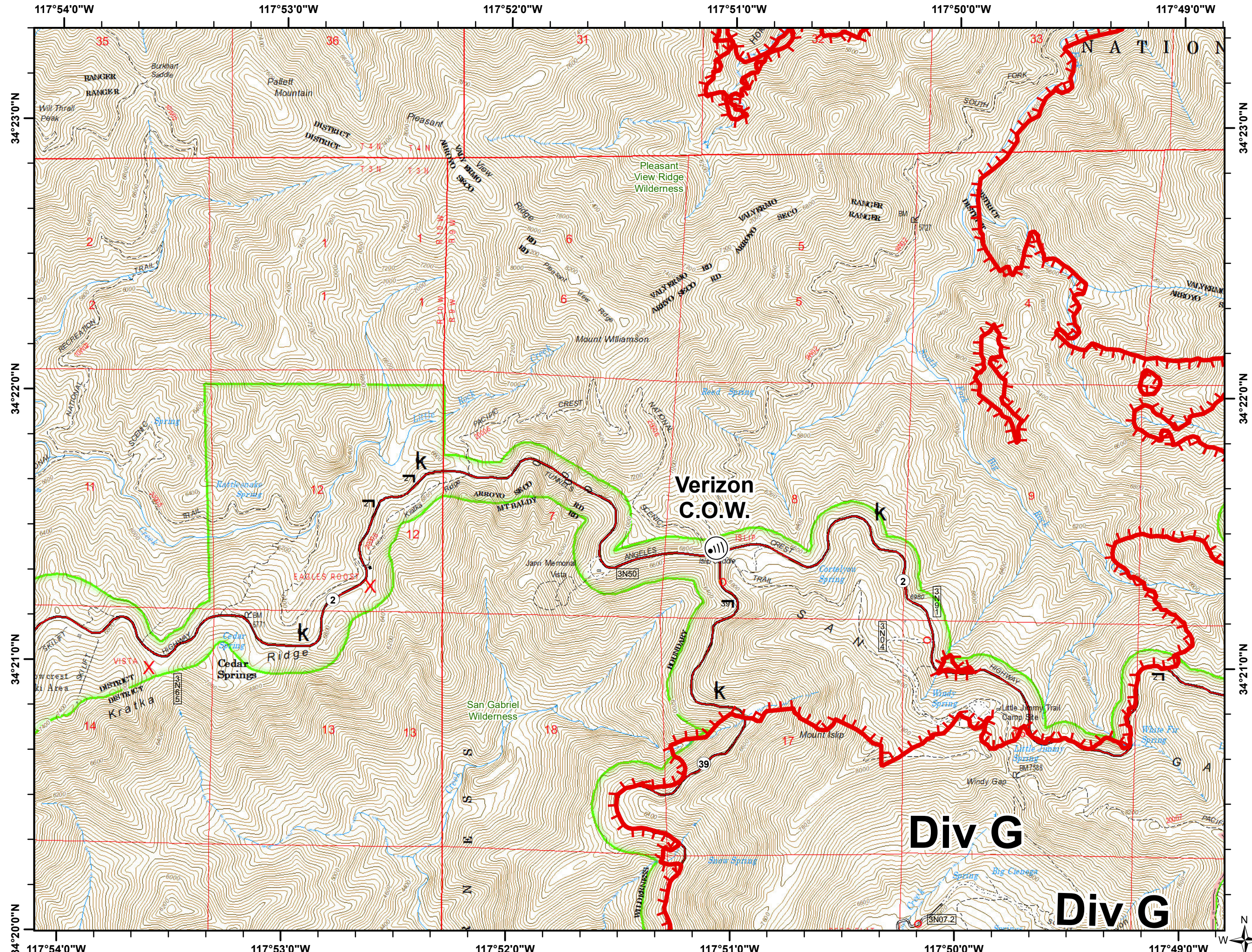
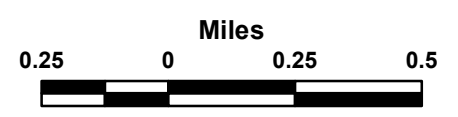


- Cell Tower
- Uncontrolled Fire Edge
- Wilderness Bndry
- USFS Bndry

IAP Map Index North

|     |     |            |     |     |     |
|-----|-----|------------|-----|-----|-----|
| H10 | H11 | H12        | H13 | H14 |     |
| I10 | I11 | I12        | I13 | I14 |     |
| J10 | J11 | J12        | J13 | J14 | J15 |
| K10 | K11 | <b>K12</b> | K13 | K14 | K15 |
| L09 | L10 | L11        | L12 | L13 |     |
| M09 | M10 | M11        | M12 |     |     |
| N09 | N10 | N11        | N12 |     |     |
| O10 | O11 | O12        |     |     |     |

IAP Map Index South



**Div G**

**Div G**



**Bobcat Incident**  
**Incident Action Plan Map**  
 CA-ANF-003687  
 Sept 22, 2020  
**Page K13**



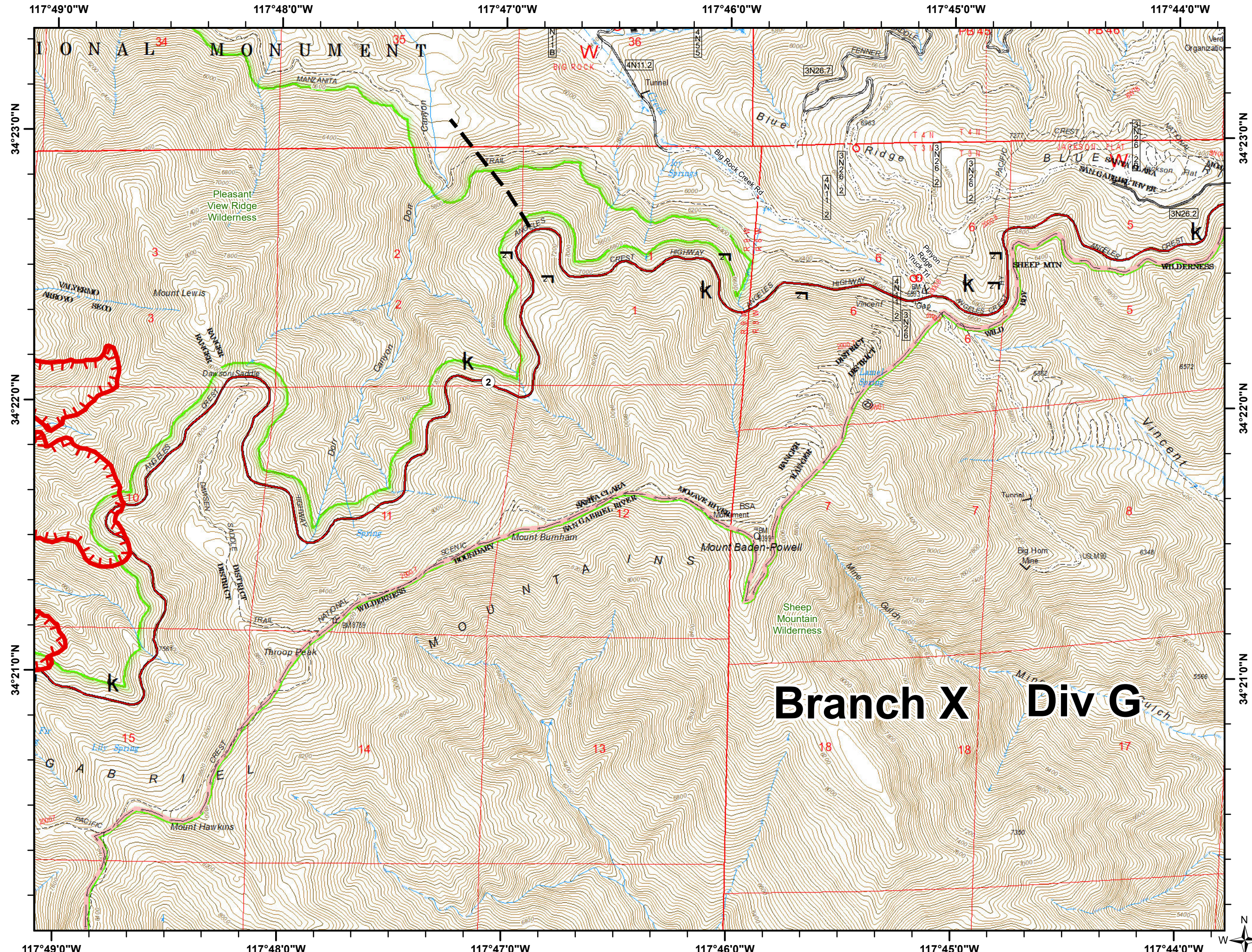
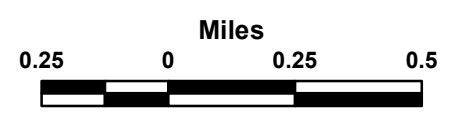
- Uncontrolled Fire Edge
- Planned Fire Line
- Wilderness Bndry
- USFS Bndry

**IAP Map Index North**

|     |     |     |            |     |     |
|-----|-----|-----|------------|-----|-----|
| H10 | H11 | H12 | H13        | H14 |     |
| I10 | I11 | I12 | I13        | I14 |     |
| J10 | J11 | J12 | J13        | J14 | J15 |
| K10 | K11 | K12 | <b>K13</b> | K14 | K15 |

**IAP Map Index South**

|     |     |     |     |     |
|-----|-----|-----|-----|-----|
| L09 | L10 | L11 | L12 | L13 |
| M09 | M10 | M11 | M12 |     |
| N09 | N10 | N11 | N12 |     |
| O10 | O11 | O12 |     |     |



**Bobcat Incident**  
**Incident Action Plan Map**  
 CA-ANF-003687  
 Sept 22, 2020

Page K14

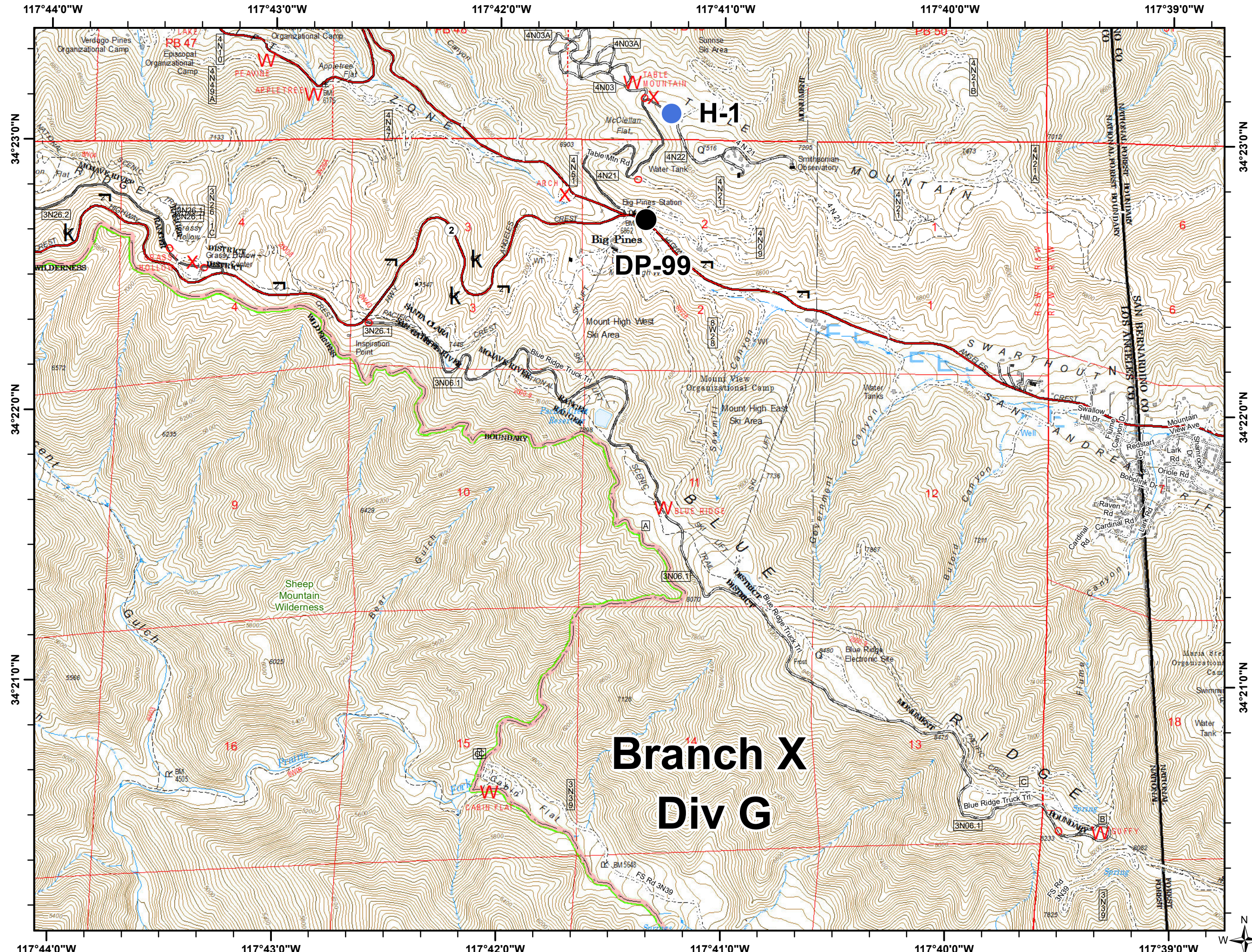
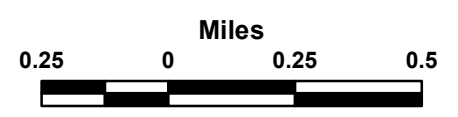


- Drop Point
- Helispot
- Wilderness Bndry
- USFS Bndry

IAP Map Index North

|     |     |     |     |     |     |
|-----|-----|-----|-----|-----|-----|
| H10 | H11 | H12 | H13 | H14 |     |
| I10 | I11 | I12 | I13 | I14 |     |
| J10 | J11 | J12 | J13 | J14 | J15 |
| K10 | K11 | K12 | K13 | K14 | K15 |
| L09 | L10 | L11 | L12 | L13 |     |
| M09 | M10 | M11 | M12 |     |     |
| N09 | N10 | N11 | N12 |     |     |
| O10 | O11 | O12 |     |     |     |

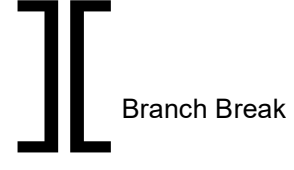
IAP Map Index South



**Branch X**  
**Div G**

**Bobcat Incident**  
**Incident Action Plan Map**  
 CA-ANF-003687  
 Sept 22, 2020

Page K15



Branch Break

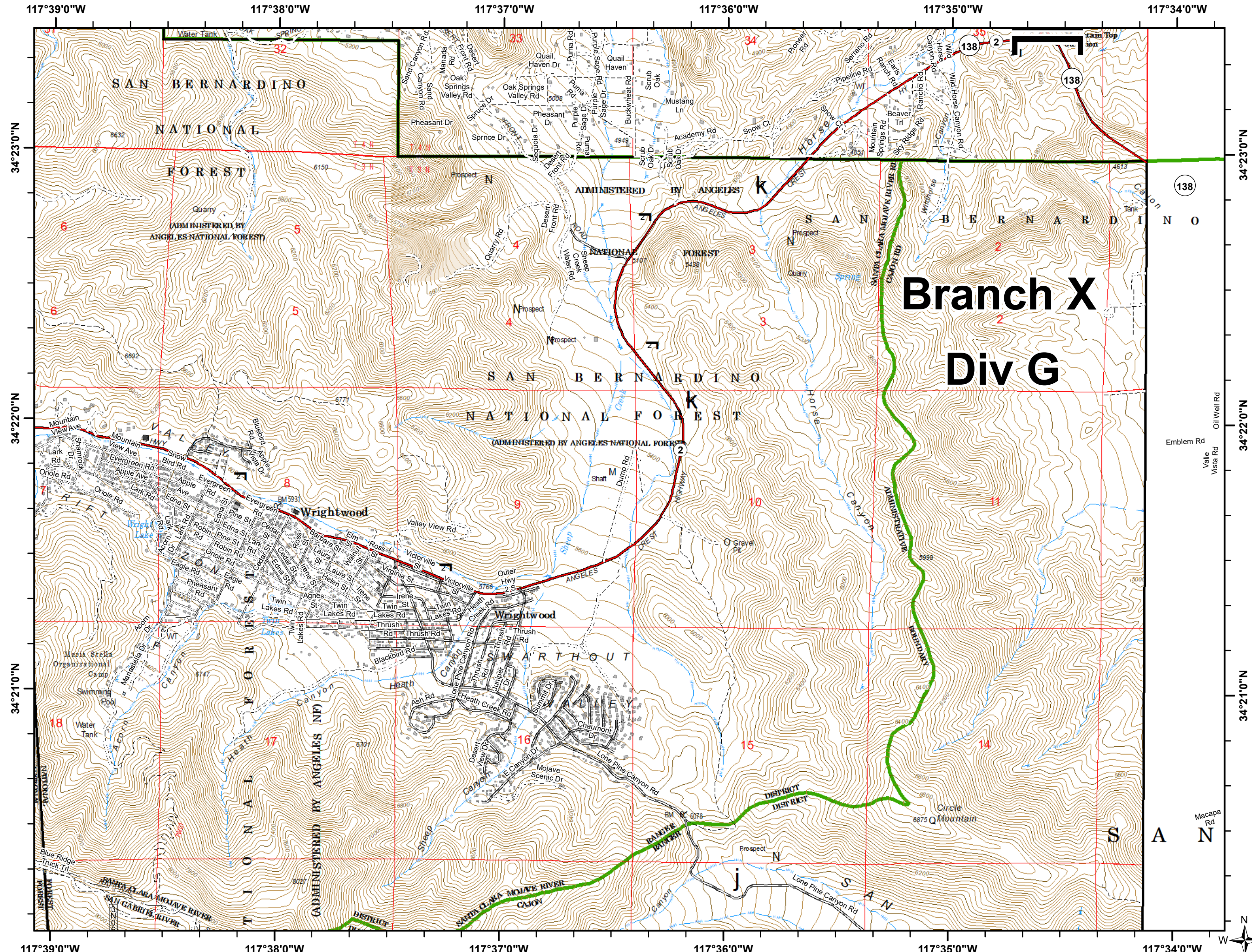



USFS Bndry

IAP Map Index North

|     |     |     |     |     |
|-----|-----|-----|-----|-----|
| H10 | H11 | H12 | H13 | H14 |
| I10 | I11 | I12 | I13 | I14 |
| J10 | J11 | J12 | J13 | J14 |
| K10 | K11 | K12 | K13 | K14 |
| L09 | L10 | L11 | L12 | L13 |
| M09 | M10 | M11 | M12 |     |
| N09 | N10 | N11 | N12 |     |
| O10 | O11 | O12 |     |     |

IAP Map Index South



**Branch X**  
**Div G**

117°39'0"W 117°38'0"W 117°37'0"W 117°36'0"W 117°35'0"W 117°34'0"W

34°23'0"N 34°22'0"N 34°21'0"N

SAN BERNARDINO NATIONAL FOREST  
 ADMINISTERED BY ANGELES NATIONAL FOREST

WRIGHTWOOD

WARTHOUT

CHAUTAUQUE

MOJAVE RIVER

138

18 17 16 15 14 13 12 11 10 9 8 7 6 5 4 3 2 1

Branch Break

USFS Bndry

Miles 0 0.25 0.5