

Div.00

Div QQ


BRANCH V

Div VV



















Div TT





Div G

BRANCH X



**OPERATIONS IR**  
**Northeast**  
**Bobcat Fire**  
 CA-ANF-003687  
 September 22, 2020

-  Uncontrolled Fire Edge
-  Controlled Fire Edge
-  Completed Dozer Line
-  Completed Hand Line
-  Proposed Dozer Line
-  Planned Fire Line
-  Pre-Attack Fuelbreak
-  Branch Break
-  Division Break
-  Drop Point
-  Helispot
-  Repeater
-  MANDATORY EXCLUSION AREA
-  MANDATORY EXCLUSION AREA
-  Structure Defense Zone
-  2020 Fire
-  Historic Fire (2005-2019; 100+ ac.)
-  County Line

-  Heat Perimeter
-  Intense Heat
-  Scattered Heat
-  Isolated Heat

Infrared as of 9/2/2020 @ 2312 hrs.



Approximate Fire Perimeter as of 9/21/2020 @ 1610 hrs.  
 NAD83 UTM Zone 11  
 Contour Interval 80 ft.

