

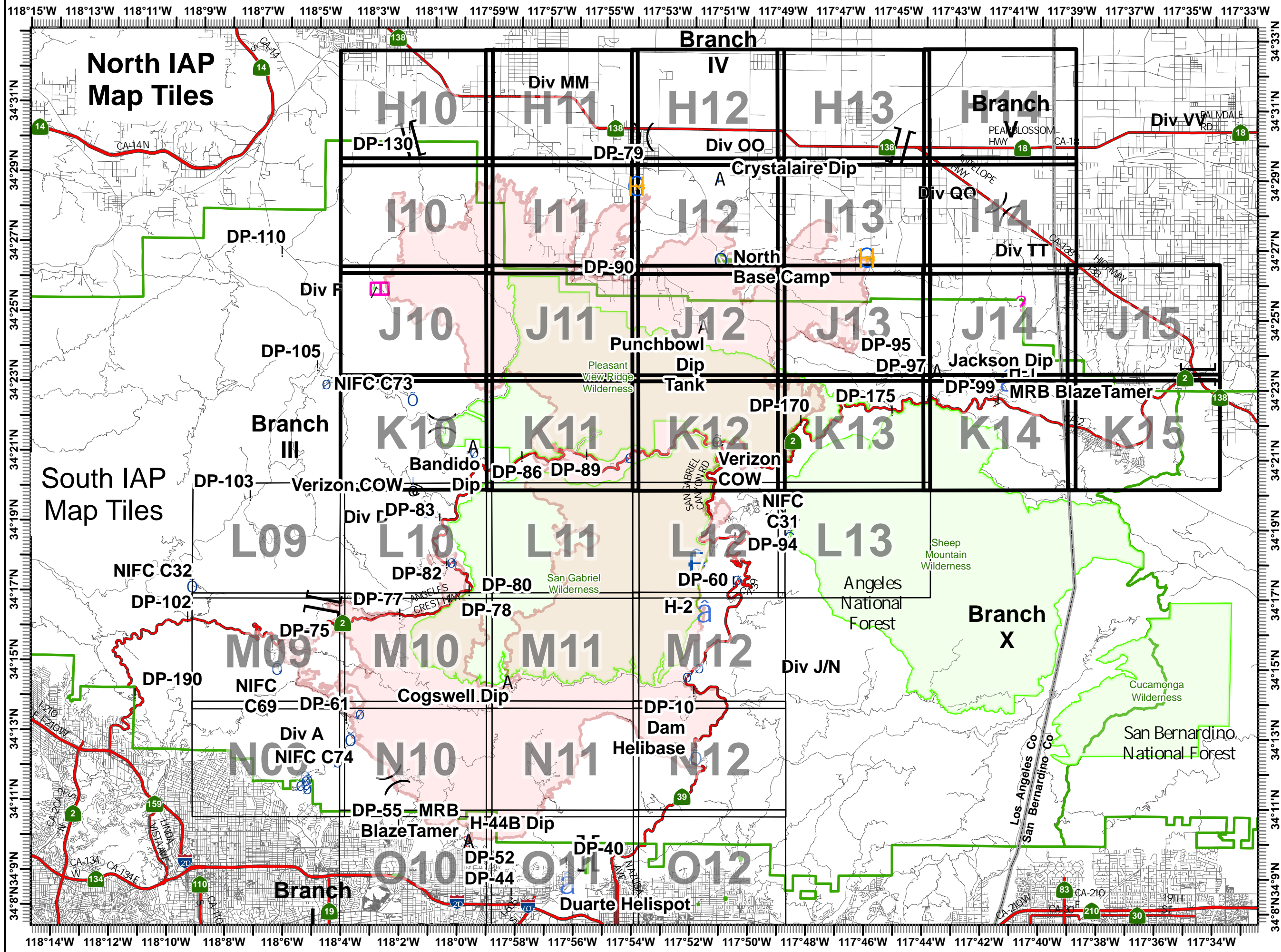
IAP Map Index

Bobcat Incident
CA-ANF-003687

Sept 28, 2020



- A Dip Site
- O Camp
- D Closure
- ! Drop Point
- o Helibase
- o Helispot
- o Cell Tower
- o Mobile Weather Unit
- o Repeater
- o Retardant/Mud Pit
- o Water Source
-) Division Break
- || Branch Break
- Uncontrolled Fire Edge
- Completed Hand Line
- Road as Completed Line
- Planned Fire Line
- Proposed Dozer Line
- Contained Line
- Completed Dozer Line
- Wilderness Bndry
- County Boundary
- USFS Bndry



IAP Map
Bobcat Incident
CA-ANF-003687
 Sept 28, 2020
 Page H10

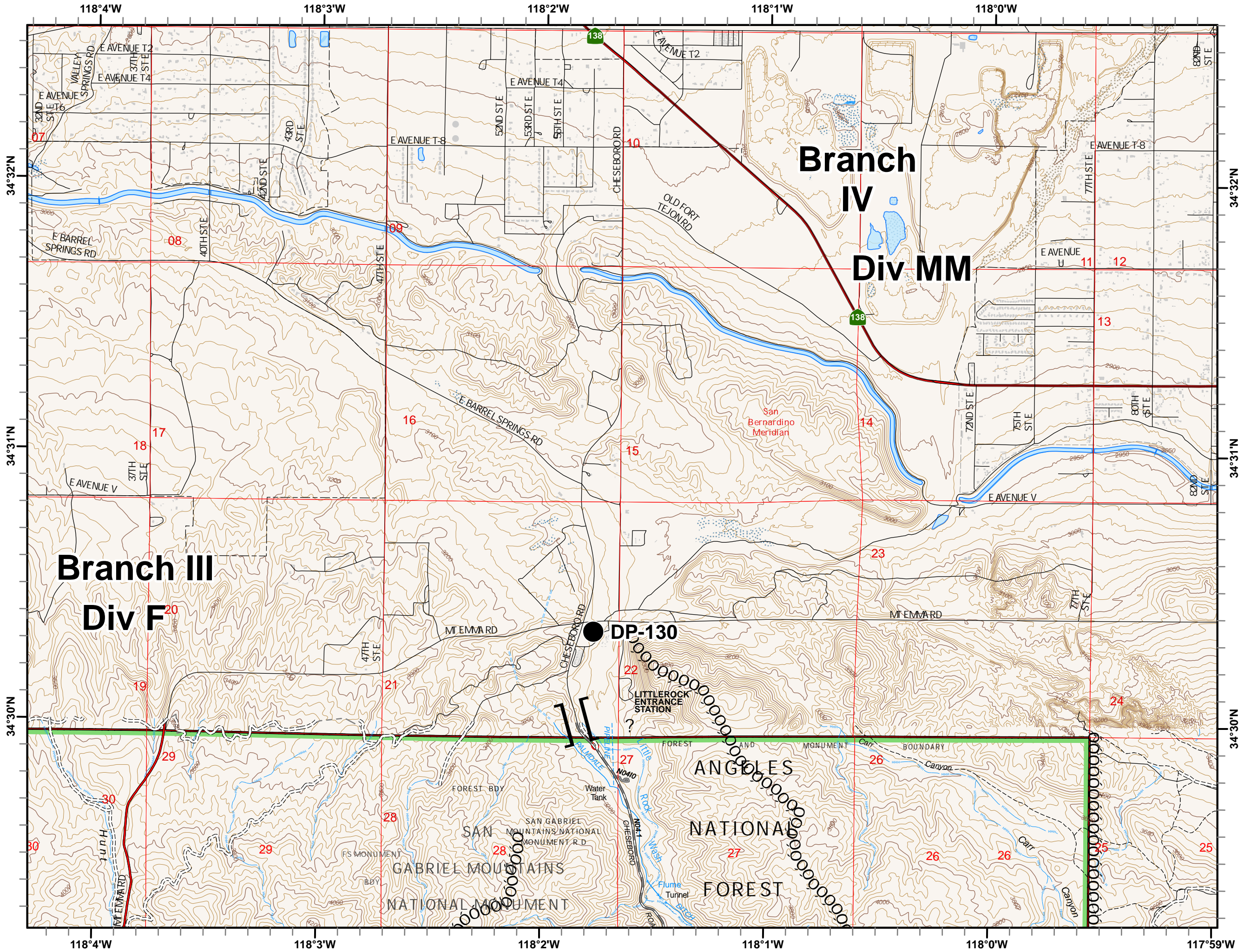



- [] Branch Break
- Drop Point
- Ó Ó Completed Dozer Line
- Airboat Trail or Canoe Byway
- Ferry
- Footbridge
- Ford - Road
- Highway
- Highway - Under Construction
- Highway w/Median
- Marine Highway
- Parking
- R.R. Coincident with Road
- Road - 4WD
- Road - Light Duty - Dirt
- Road - Light Duty - Gravel
- Road - Light Duty - Paved
- Road - Light Duty - Unspecified Composition
- Road - Unimproved
- TollGate
- Track
- Trail
- Trail - Nat Rec/Scenic/Historic
- Tunnel - Road
- Under/Overpass Space -Rd/R.R.

IAP Map Index North

H10	H11	H12	H13	H14	
I10	I11	I12	I13	I14	
J10	J11	J12	J13	J14	J15
K10	K11	K12	K13	K14	K15
L09	L10	L11	L12	L13	
M09	M10	M11	M12		
N09	N10	N11	N12		
O10	O11	O12			

IAP Map Index South



IAP Map
Bobcat Incident
CA-ANF-003687
 Sept 28, 2020
 Page H11



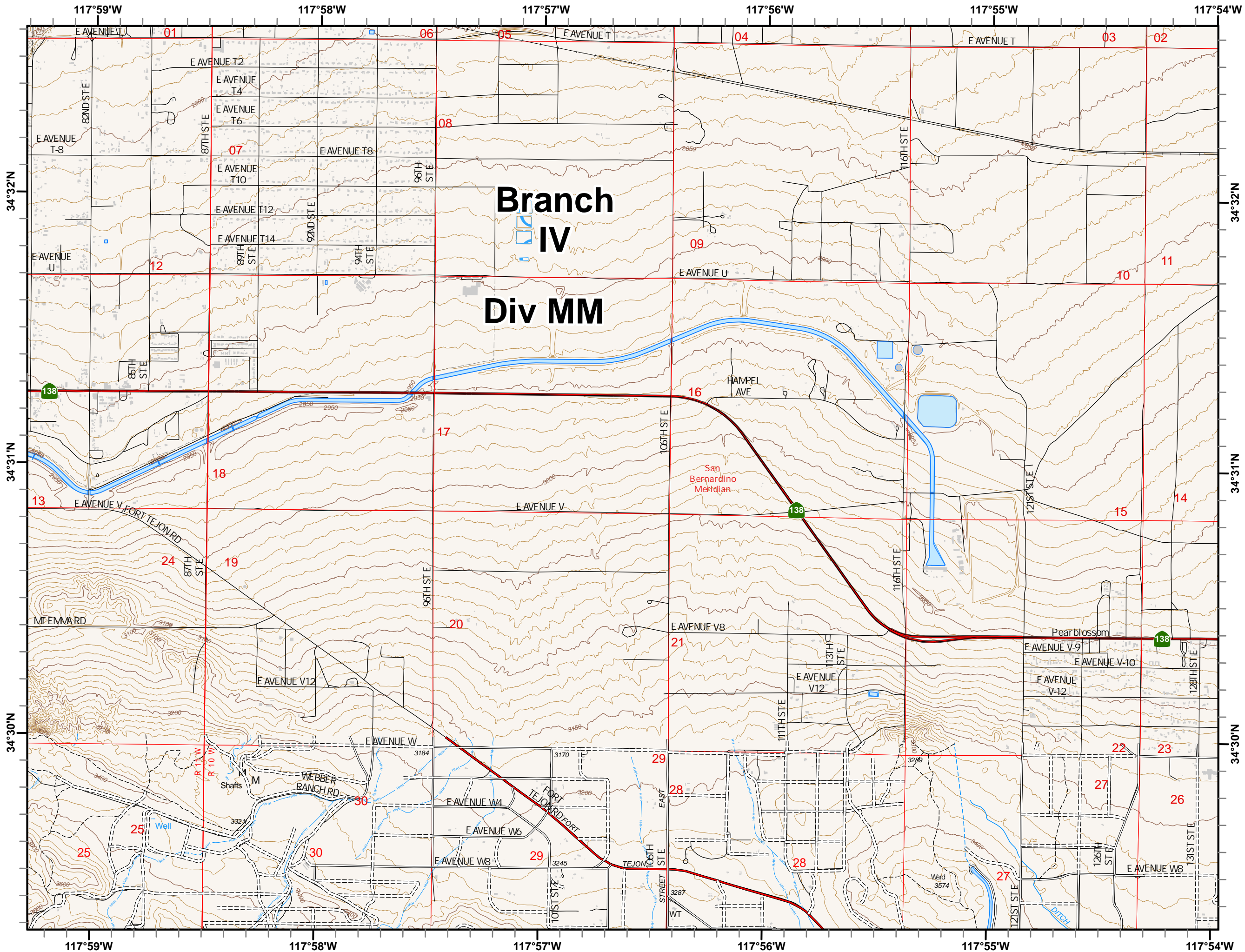

- Airboat Trail or Canoe Byway
- Ferry
- Footbridge
- Ford - Road
- Highway
- Highway - Under Construction
- Highway w/Median
- Marine Highway
- Parking
- R.R. Coincident with Road
- Road - 4WD
- Road - Light Duty - Dirt
- Road - Light Duty - Gravel
- Road - Light Duty - Paved
- Road - Light Duty - Unspecified Composition
- Road - Unimproved
- TollGate
- Track
- Trail
- Trail - Nat Rec/Scenic/Historic
- Tunnel - Road
- Under/Overpass Space - Rd/R.R.

IAP Map Index North

H10	H11	H12	H13	H14	
I10	I11	I12	I13	I14	
J10	J11	J12	J13	J14	J15
K10	K11	K12	K13	K14	K15

L09	L10	L11	L12	L13
M09	M10	M11	M12	
N09	N10	N11	N12	
O10	O11	O12		

IAP Map Index South



IAP Map
Bobcat Incident
CA-ANF-003687
 Sept 28, 2020
 Page H12

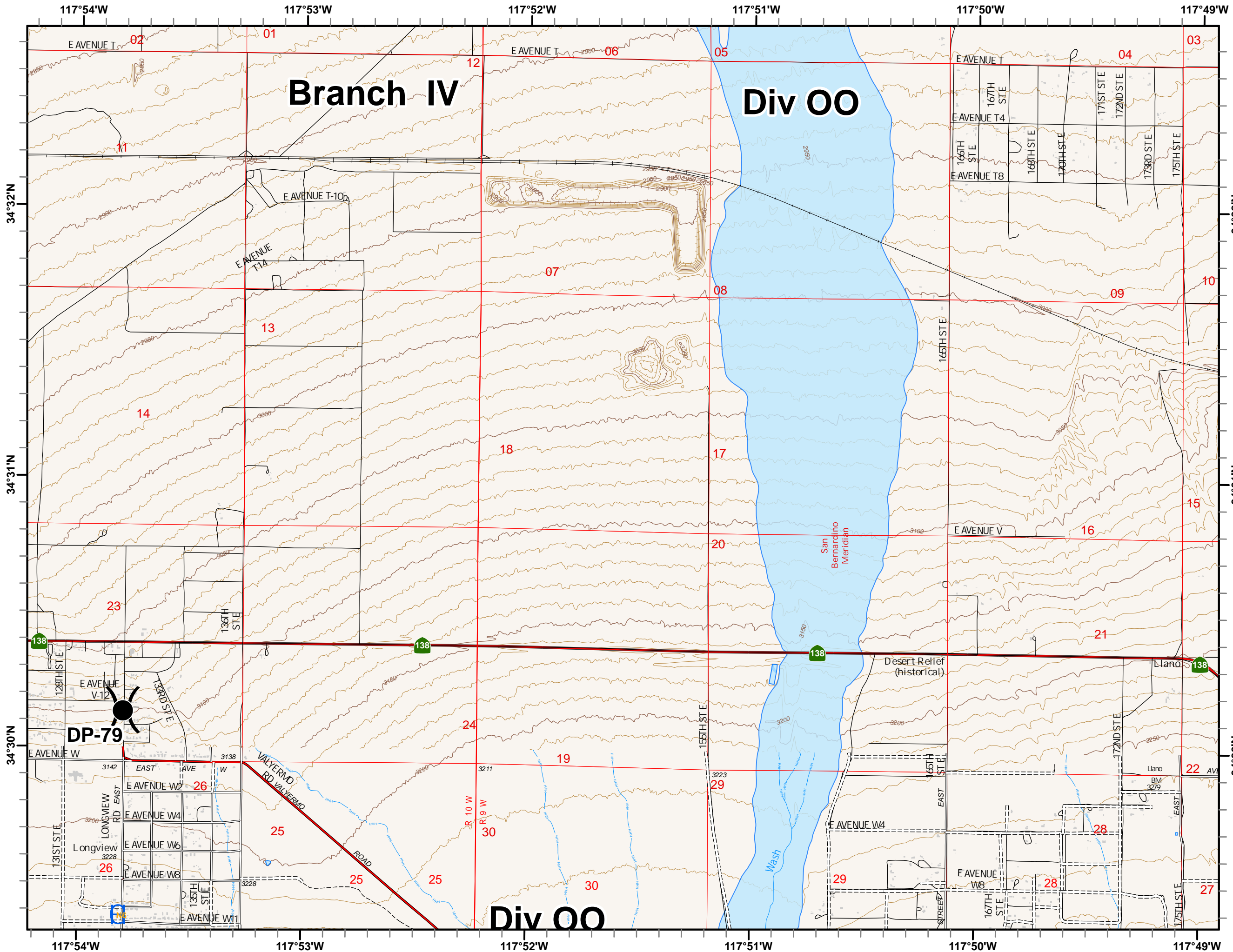



- Drop Point
-) (Division Break
- Airboat Trail or Canoe Byway
- Ferry
- Footbridge
- Ford - Road
- Highway
- Highway - Under Construction
- Highway w/Median
- Marine Highway
- Parking
- R.R. Coincident with Road
- Road - 4WD
- Road - Light Duty - Dirt
- Road - Light Duty - Gravel
- Road - Light Duty - Paved
- Road - Light Duty - Unspecified Composition
- Road - Unimproved
- TollGate
- Track
- Trail
- Trail - Nat Rec/Scenic/Historic
- Tunnel - Road
- Under/Overpass Space -Rd/R.R.

IAP Map Index North

H10	H11	H12	H13	H14
I10	I11	I12	I13	I14
J10	J11	J12	J13	J14
K10	K11	K12	K13	K14
L09	L10	L11	L12	L13
M09	M10	M11	M12	
N09	N10	N11	N12	
O10	O11	O12		

IAP Map Index South



IAP Map
Bobcat Incident
CA-ANF-003687
 Sept 28, 2020
 Page H13

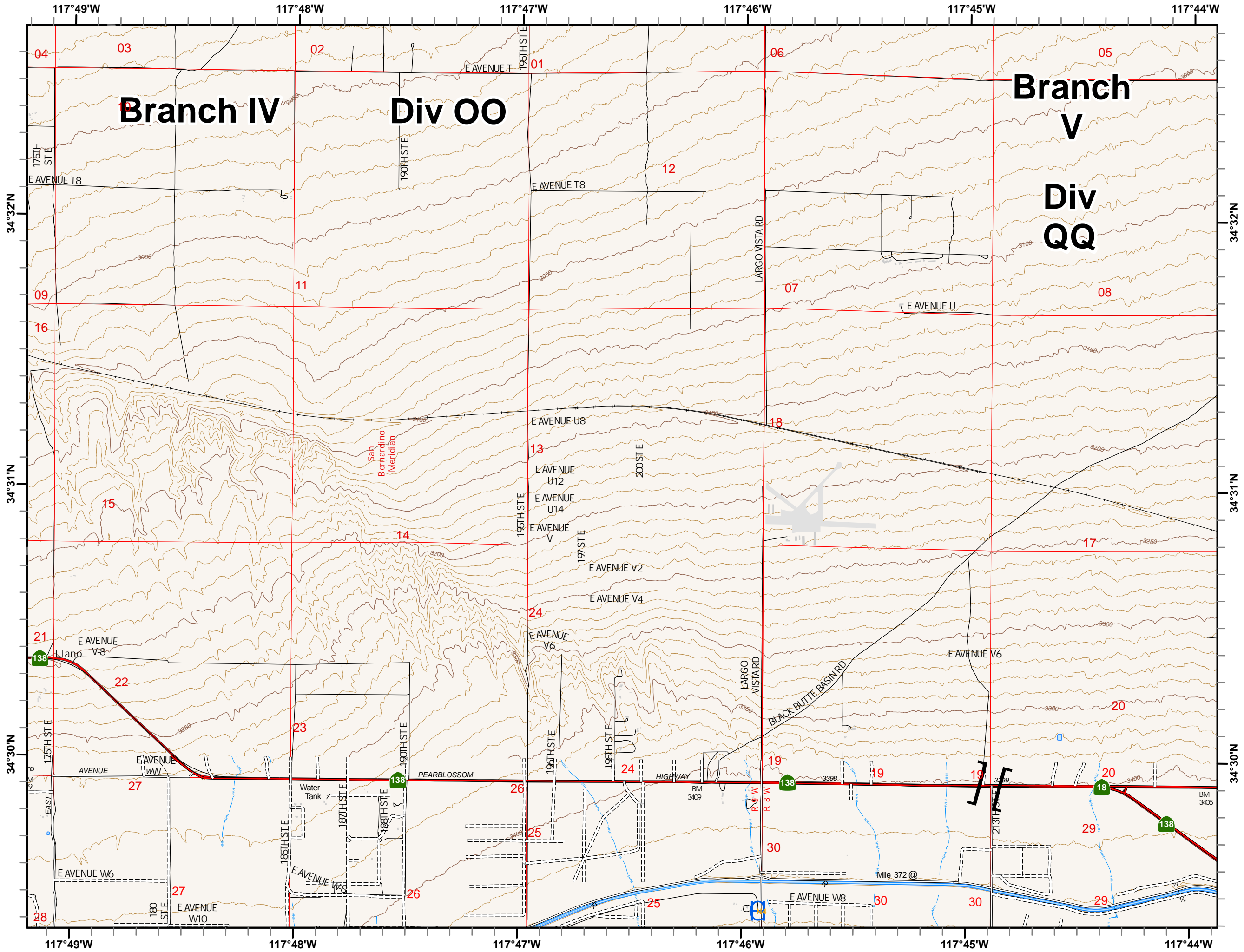



-]] Branch Break
- Airboat Trail or Canoe Byway
- Ferry
- Footbridge
- Ford - Road
- Highway
- Highway - Under Construction
- Highway w/Median
- Marine Highway
- Parking
- R.R. Coincident with Road
- Road - 4WD
- Road - Light Duty - Dirt
- Road - Light Duty - Gravel
- Road - Light Duty - Paved
- Road - Light Duty - Unspecified Composition
- Road - Unimproved
- TollGate
- Track
- Trail
- Trail - Nat Rec/Scenic/Historic
- Tunnel - Road
- Under/Overpass Space -Rd/R.R.

IAP Map Index North

H10	H11	H12	H13	H14	
I10	I11	I12	I13	I14	
J10	J11	J12	J13	J14	J15
K10	K11	K12	K13	K14	K15
L09	L10	L11	L12	L13	
M09	M10	M11	M12		
N09	N10	N11	N12		
O10	O11	O12			

IAP Map Index South



IAP Map
Bobcat Incident
CA-ANF-003687
 Sept 28, 2020
 Page H14





- Airboat Trail or Canoe Byway
- Ferry
- Footbridge
- Ford - Road
- Highway
- Highway - Under Construction
- Highway w/Median
- Marine Highway
- Parking
- R.R. Coincident with Road
- Road - 4WD
- Road - Light Duty - Dirt
- Road - Light Duty - Gravel
- Road - Light Duty - Paved
- Road - Light Duty - Unspecified Composition
- Road - Unimproved
- TollGate
- Track
- Trail
- Trail - Nat Rec/Scenic/Historic
- Tunnel - Road
- Under/Overpass Space - Rd/R.R.

IAP Map Index North

H10	H11	H12	H13	H14	
I10	I11	I12	I13	I14	
J10	J11	J12	J13	J14	J15
K10	K11	K12	K13	K14	K15
L09	L10	L11	L12	L13	
M09	M10	M11	M12		
N09	N10	N11	N12		
O10	O11	O12			

IAP Map Index South



IAP Map
Bobcat Incident
CA-ANF-003687
 Sept 28, 2020
 Page I10



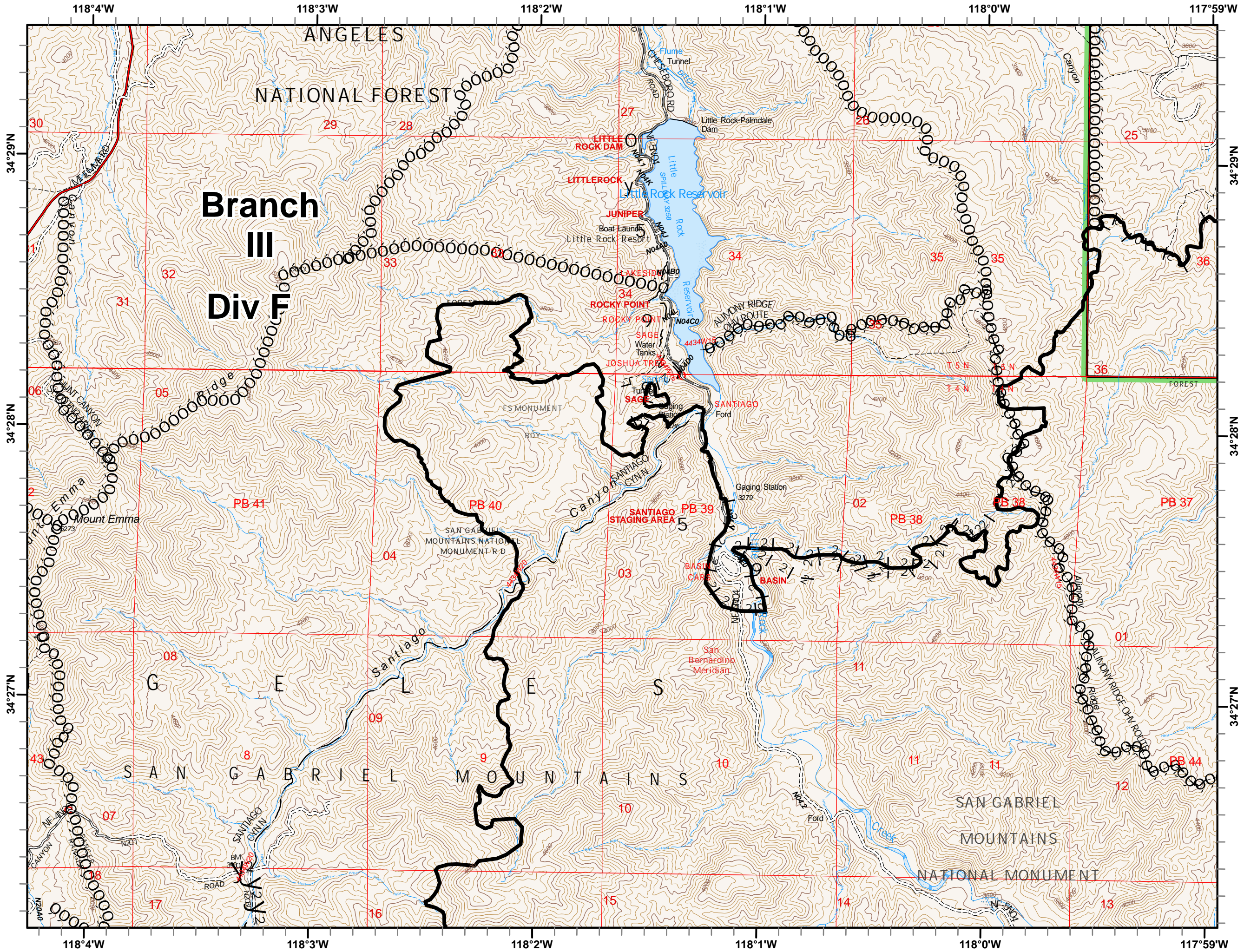

- I Completed Hand Line
- y Road as Completed Line
- Contained Line
- OO Completed Dozer Line
- Airboat Trail or Canoe Byway
- Ferry
- Footbridge
- Ford - Road
- Highway
- Highway - Under Construction
- Highway w/Median
- Marine Highway
- Parking
- R.R. Coincident with Road
- === Road - 4WD
- Road - Light Duty - Dirt
- Road - Light Duty - Gravel
- Road - Light Duty - Paved
- Road - Light Duty - Unspecified Composition
- Road - Unimproved
- TollGate
- Track
- Trail
- Trail - Nat Rec/Scenic/Historic
- === Tunnel - Road
- === Under/Overpass Space -Rd/R.R.

IAP Map Index North

H10	H11	H12	H13	H14
I10	I11	I12	I13	I14
J10	J11	J12	J13	J14
K10	K11	K12	K13	K14

L09	L10	L11	L12	L13
M09	M10	M11	M12	
N09	N10	N11	N12	
O10	O11	O12		

IAP Map Index South



IAP Map
Bobcat Incident
CA-ANF-003687
 Sept 28, 2020
 Page I11

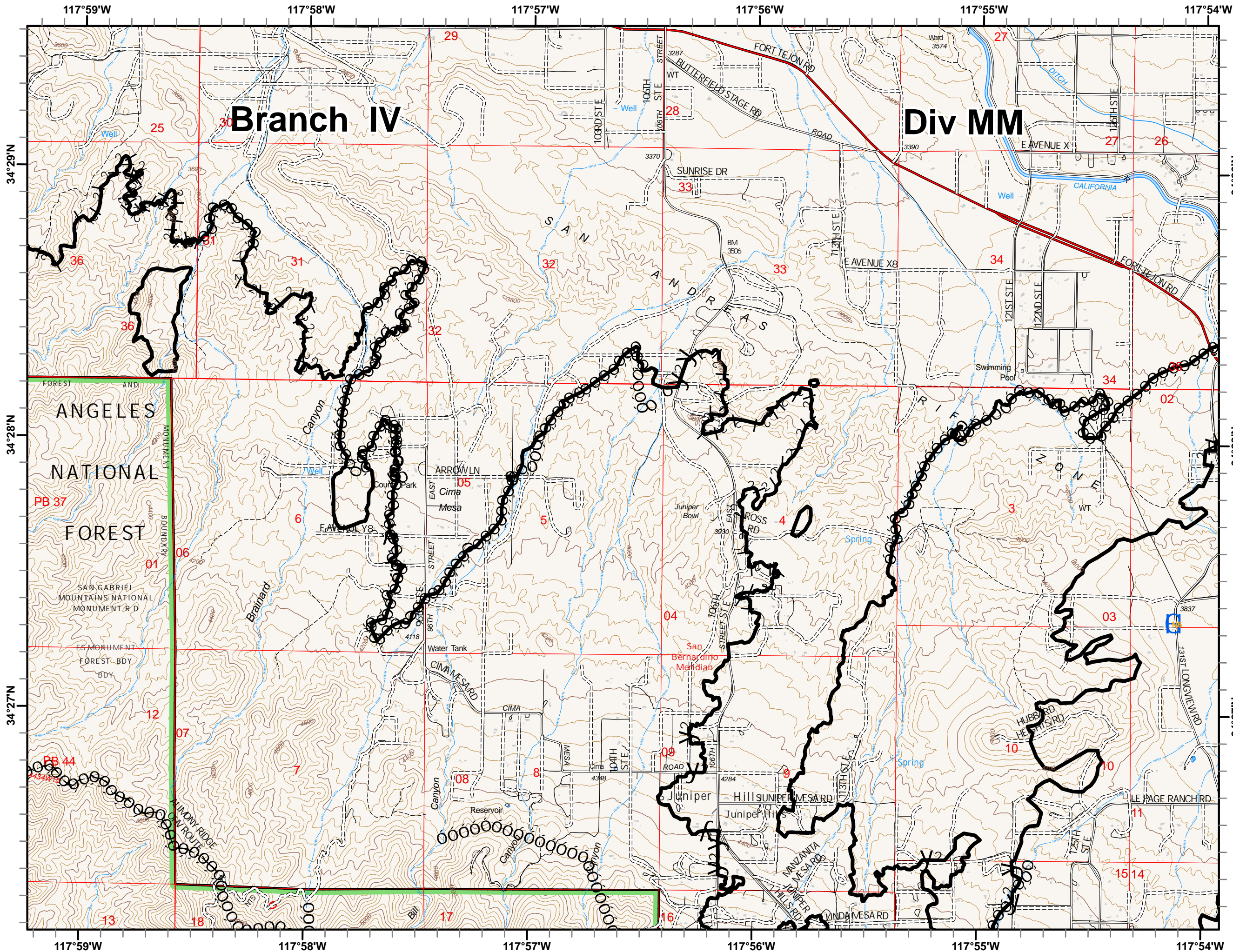



- I Completed Hand Line
- y Road as Completed Line
- Contained Line
- OO Completed Dozer Line
- Airboat Trail or Canoe Byway
- Ferry
- Footbridge
- Ford - Road
- Highway
- Highway - Under Construction
- Highway w/Median
- Marine Highway
- Parking
- R.R. Coincident with Road
- === Road - 4WD
- Road - Light Duty - Dirt
- Road - Light Duty - Gravel
- Road - Light Duty - Paved
- Road - Light Duty - Unspecified Composition
- Road - Unimproved
- TollGate
- Track
- Trail
- Trail - Nat Rec/Scenic/Historic
- === Tunnel - Road
- === Under/Overpass Space -Rd/R.R.

IAP Map Index North

H10	H11	H12	H13	H14
I10	I11	I12	I13	I14
J10	J11	J12	J13	J14
K10	K11	K12	K13	K14
L09	L10	L11	L12	L13
M09	M10	M11	M12	
N09	N10	N11	N12	
O10	O11	O12		

IAP Map Index South



IAP Map
Bobcat Incident
CA-ANF-003687
 Sept 28, 2020
 Page 112



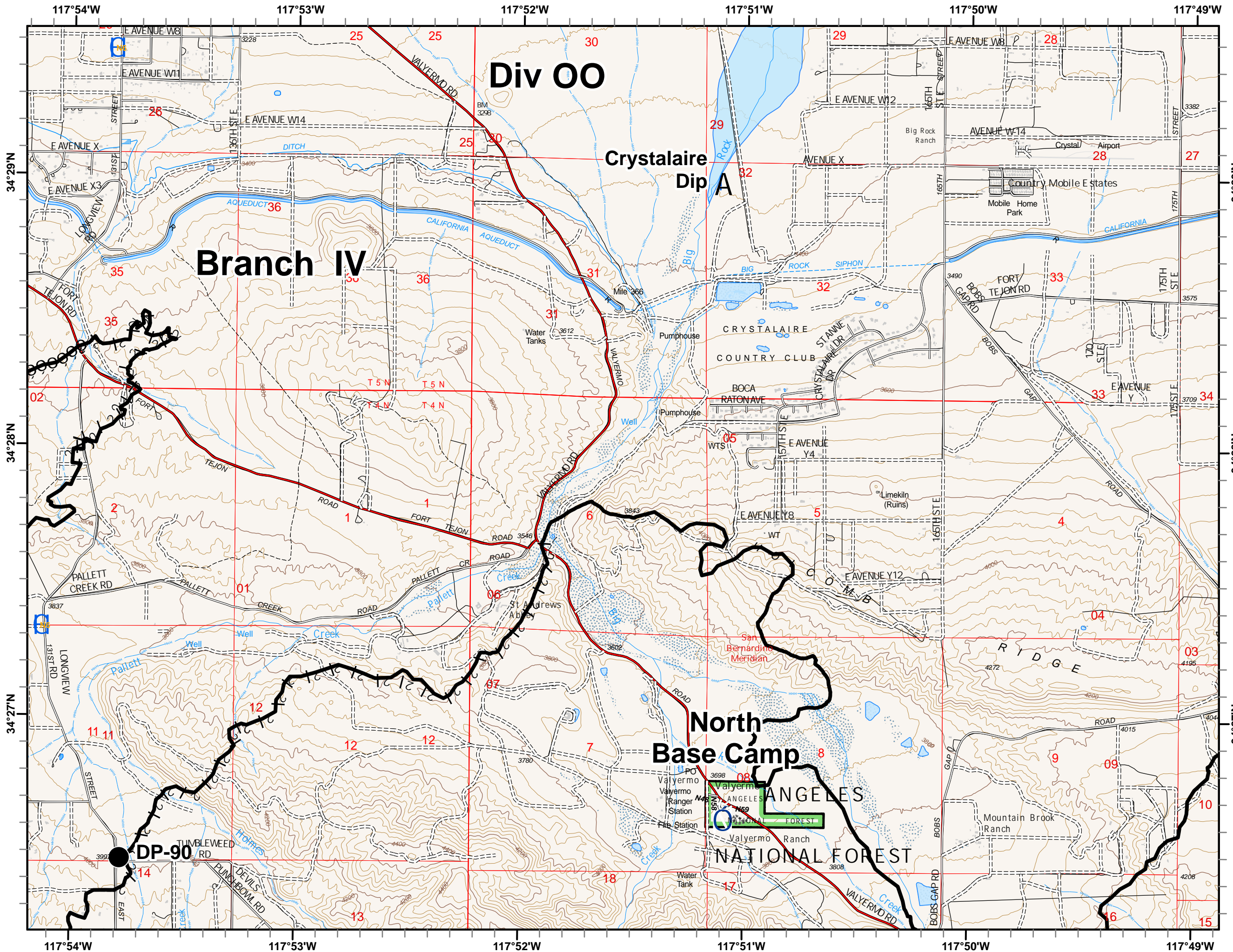

- A Dip Site
- Camp
- Drop Point
- | Completed Hand Line
- y Road as Completed Line
- ▬ Contained Line
- Completed Dozer Line
- Airboat Trail or Canoe Byway
- Ferry
- Footbridge
- Ford - Road
- ▬ Highway
- ▬ Highway - Under Construction
- ▬ Highway w/Median
- Marine Highway
- Parking
- ▬ R.R. Coincident with Road
- ▬ Road - 4WD
- ▬ Road - Light Duty - Dirt
- ▬ Road - Light Duty - Gravel
- ▬ Road - Light Duty - Paved
- ▬ Road - Light Duty - Unspecified Composition
- ▬ Road - Unimproved
- ▬ TollGate
- Track
- Trail
- Trail - Nat Rec/Scenic/Historic
- ▬ Tunnel - Road
- ▬ Under/Overpass Space -Rd/R.R.

IAP Map Index North

H10	H11	H12	H13	H14	
I10	I11	I12	I13	I14	
J10	J11	J12	J13	J14	J15
K10	K11	K12	K13	K14	K15

L09	L10	L11	L12	L13
M09	M10	M11	M12	
N09	N10	N11	N12	
O10	O11	O12		

IAP Map Index South





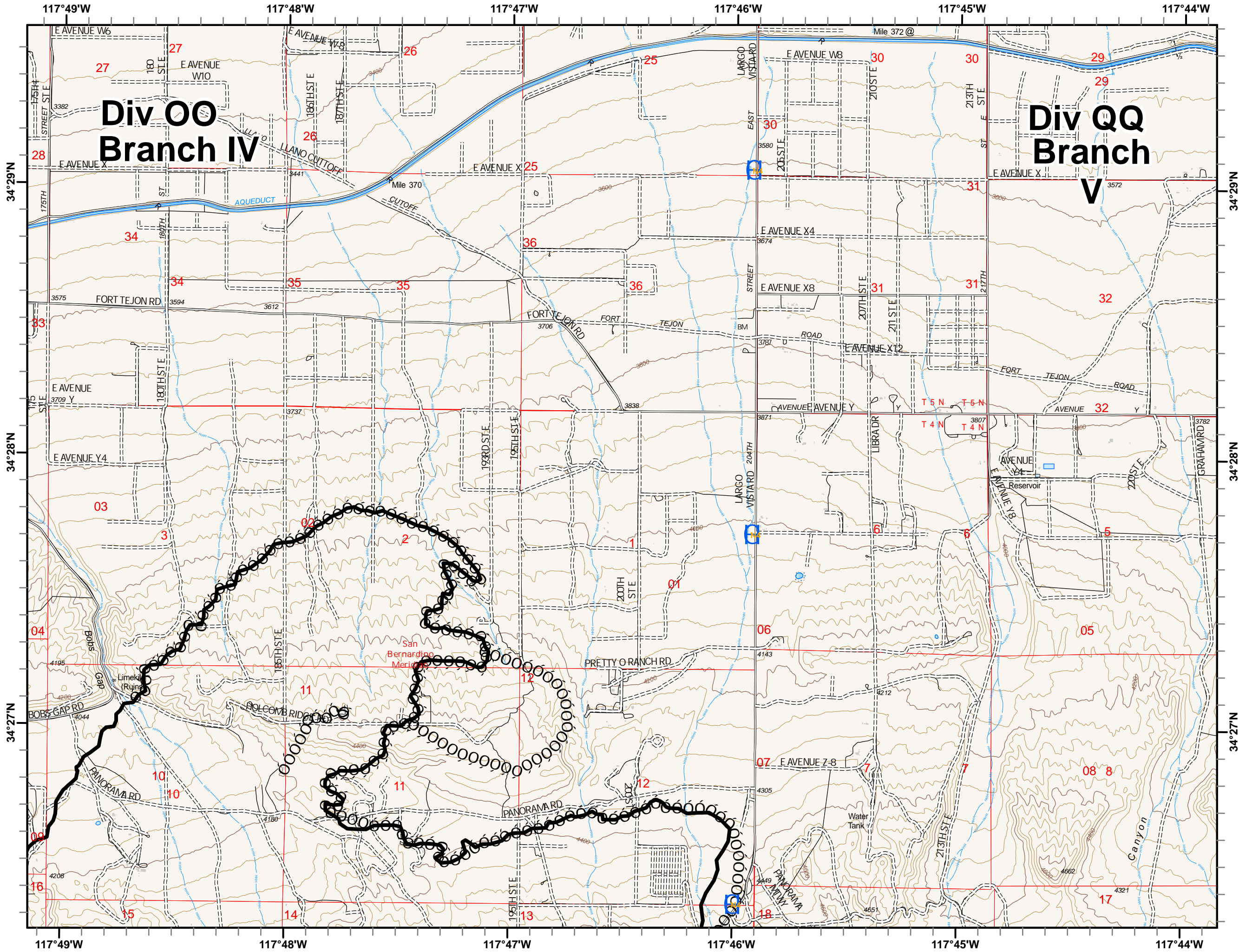

- Contained Line
- Completed Dozer Line
- Airboat Trail or Canoe Byway
- Ferry
- Footbridge
- Ford - Road
- Highway
- Highway - Under Construction
- Highway w/Median
- Marine Highway
- Parking
- R.R. Coincident with Road
- Road - 4WD
- Road - Light Duty - Dirt
- Road - Light Duty - Gravel
- Road - Light Duty - Paved
- Road - Light Duty - Unspecified Composition
- Road - Unimproved
- TollGate
- Track
- Trail
- Trail - Nat Rec/Scenic/Historic
- Tunnel - Road
- Under/Overpass Space -Rd/R.R.

IAP Map Index North

H10	H11	H12	H13	H14	
I10	I11	I12	I13	I14	
J10	J11	J12	J13	J14	J15
K10	K11	K12	K13	K14	K15

L09	L10	L11	L12	L13
M09	M10	M11	M12	
N09	N10	N11	N12	
O10	O11	O12		

IAP Map Index South



IAP Map
Bobcat Incident
CA-ANF-003687
 Sept 28, 2020
 Page I14



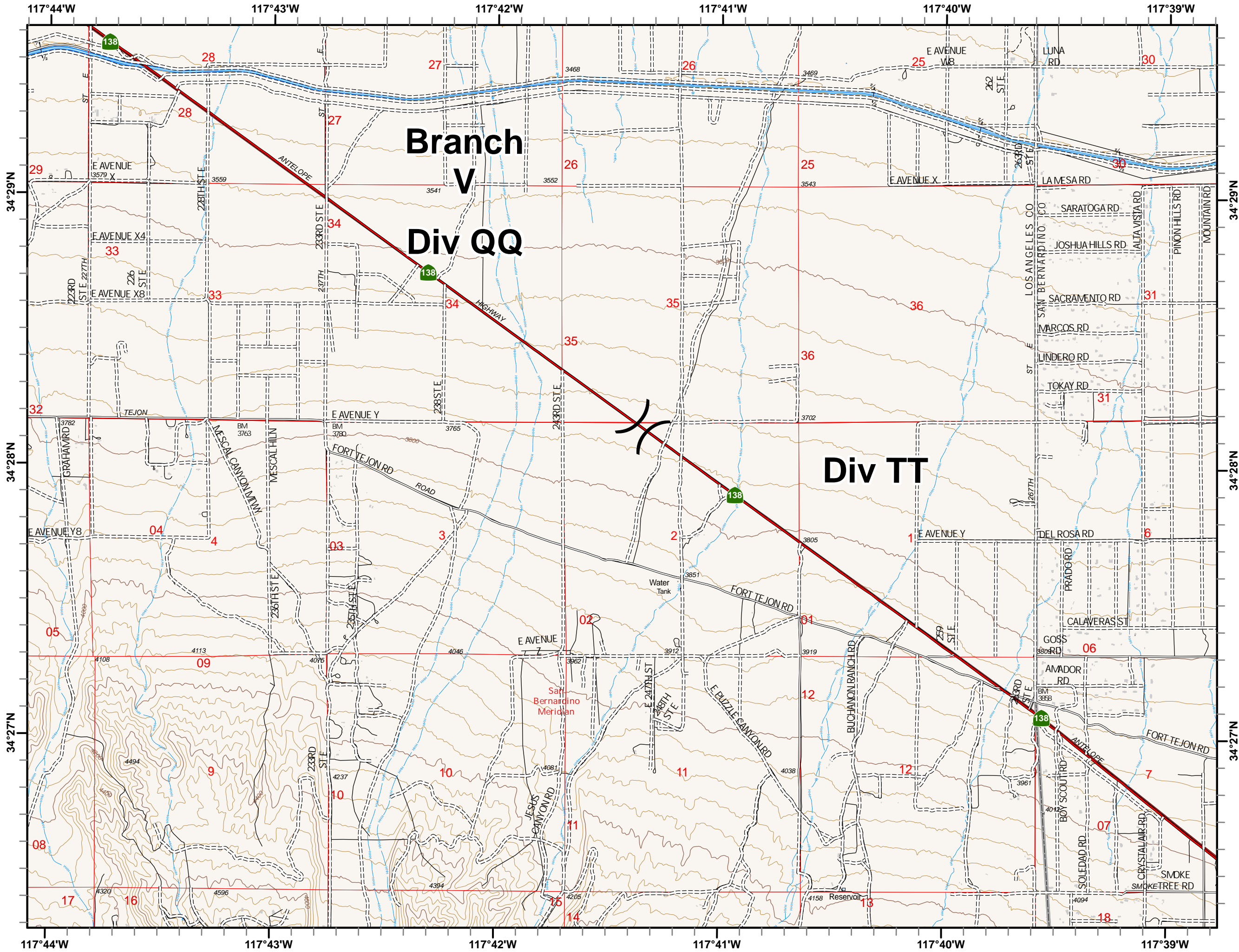

-) (Division Break
- Airboat Trail or Canoe Byway
- Ferry
- Footbridge
- Ford - Road
- Highway
- Highway - Under Construction
- Highway w/Median
- Marine Highway
- Parking
- R.R. Coincident with Road
- Road - 4WD
- Road - Light Duty - Dirt
- Road - Light Duty - Gravel
- Road - Light Duty - Paved
- Road - Light Duty - Unspecified Composition
- Road - Unimproved
- TollGate
- Track
- Trail
- Trail - Nat Rec/Scenic/Historic
- Tunnel - Road
- Under/Overpass Space -Rd/R.R.

IAP Map Index North

H10	H11	H12	H13	H14	
I10	I11	I12	I13	I14	
J10	J11	J12	J13	J14	J15
K10	K11	K12	K13	K14	K15

L09	L10	L11	L12	L13
M09	M10	M11	M12	
N09	N10	N11	N12	
O10	O11	O12		

IAP Map Index South



IAP Map
Bobcat Incident
CA-ANF-003687
 Sept 28, 2020
 Page J10



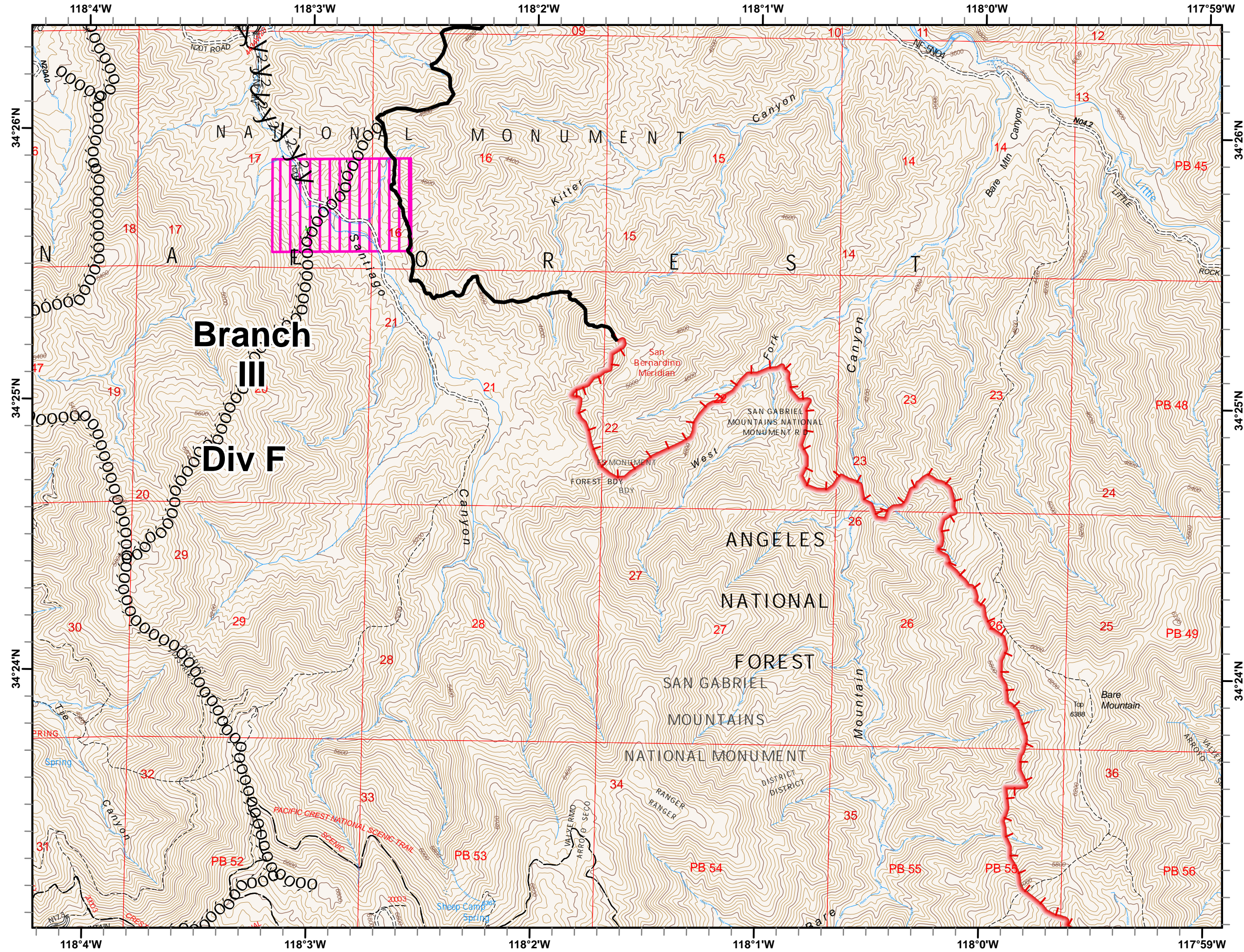

- Landmark
- Uncontrolled Fire Edge
- Road as Completed Line
- Contained Line
- Completed Dozer Line
- MANDATORY EXCLUSION AREA
- Airboat Trail or Canoe Byway
- Ferry
- Footbridge
- Ford - Road
- Highway
- Highway - Under Construction
- Highway w/Median
- Marine Highway
- Parking
- R.R. Coincident with Road
- Road - 4WD
- Road - Light Duty - Dirt
- Road - Light Duty - Gravel
- Road - Light Duty - Paved
- Road - Light Duty - Unspecified Composition
- Road - Unimproved
- TollGate
- Track
- Trail
- Trail - Nat Rec/Scenic/Historic
- Tunnel - Road
- Under/Overpass Space -Rd/R.R.

IAP Map Index North

H10	H11	H12	H13	H14	
I10	I11	I12	I13	I14	
J10	J11	J12	J13	J14	J15
K10	K11	K12	K13	K14	K15

IAP Map Index South

L09	L10	L11	L12	L13
M09	M10	M11	M12	
N09	N10	N11	N12	
O10	O11	O12		



IAP Map
Bobcat Incident
CA-ANF-003687
 Sept 28, 2020
 Page J11



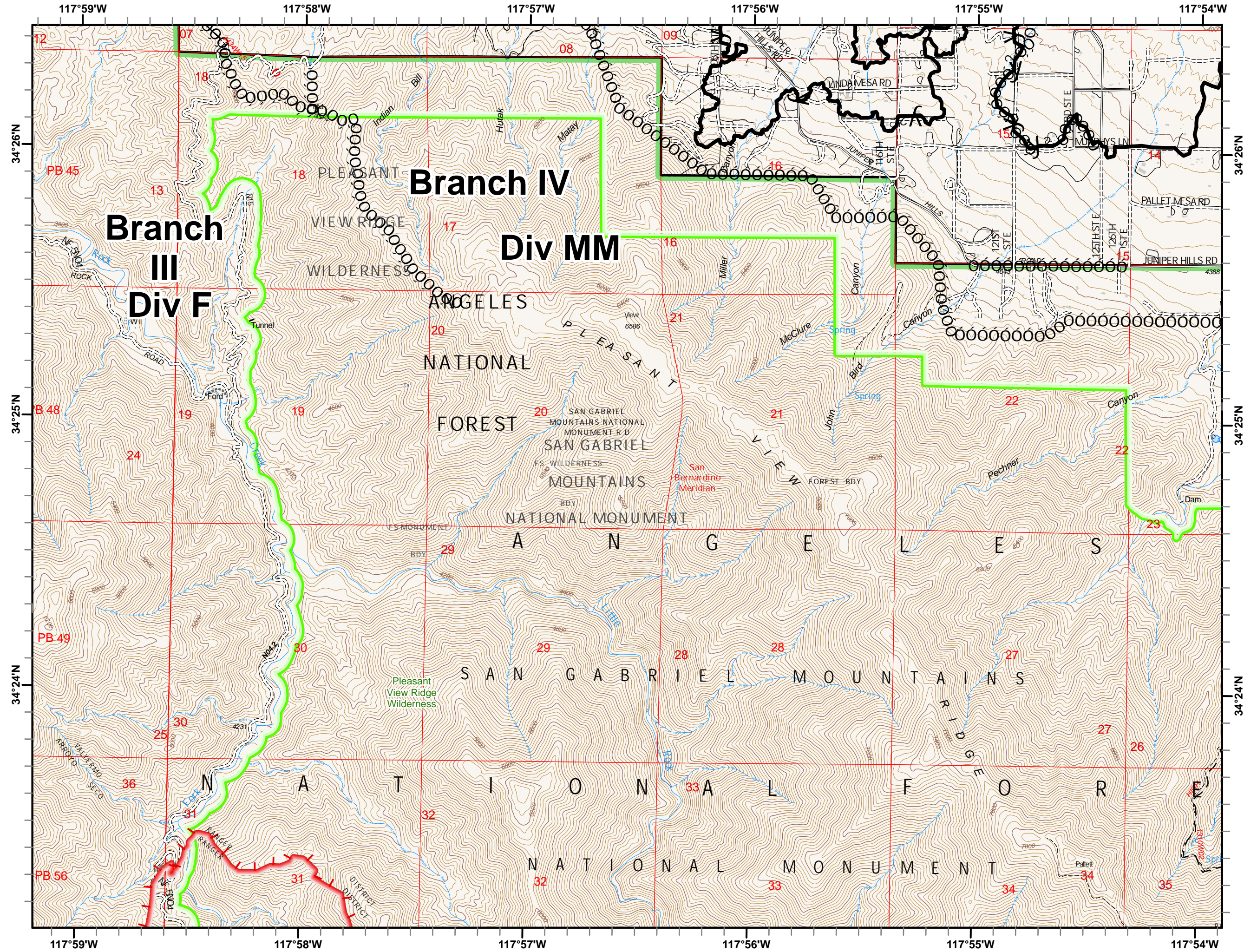

- Uncontrolled Fire Edge
- Road as Completed Line
- Contained Line
- Completed Dozer Line
- Wilderness Bndry
- Airboat Trail or Canoe Byway
- Ferry
- Footbridge
- Ford - Road
- Highway
- Highway - Under Construction
- Highway w/Median
- Marine Highway
- Parking
- R.R. Coincident with Road
- Road - 4WD
- Road - Light Duty - Dirt
- Road - Light Duty - Gravel
- Road - Light Duty - Paved
- Road - Light Duty - Unspecified Composition
- Road - Unimproved
- TollGate
- Track
- Trail
- Trail - Nat Rec/Scenic/Historic
- Tunnel - Road
- Under/Overpass Space -Rd/R.R.

IAP Map Index North

H10	H11	H12	H13	H14	
I10	I11	I12	I13	I14	
J10	J11	J12	J13	J14	J15
K10	K11	K12	K13	K14	K15

IAP Map Index South

L09	L10	L11	L12	L13
M09	M10	M11	M12	
N09	N10	N11	N12	
O10	O11	O12		



IAP Map
Bobcat Incident
CA-ANF-003687
 Sept 28, 2020
 Page J12



- A Dip Site
- Uncontrolled Fire Edge
- Completed Hand Line
- Road as Completed Line
- Proposed Dozer Line
- Contained Line
- Completed Dozer Line
- Wilderness Bndry
- Airboat Trail or Canoe Byway
- Ferry
- Footbridge
- Ford - Road
- Highway
- Highway - Under Construction
- Highway w/Median
- Marine Highway
- Parking
- R.R. Coincident with Road
- Road - 4WD
- Road - Light Duty - Dirt
- Road - Light Duty - Gravel
- Road - Light Duty - Paved
- Road - Light Duty - Unspecified Composition
- Road - Unimproved
- TollGate
- Track
- Trail
- Trail - Nat Rec/Scenic/Historic
- Tunnel - Road
- Under/Overpass Space -Rd/R.R.

IAP Map Index North

H10	H11	H12	H13	H14	
I10	I11	I12	I13	I14	
J10	J11	J12	J13	J14	J15
K10	K11	K12	K13	K14	K15

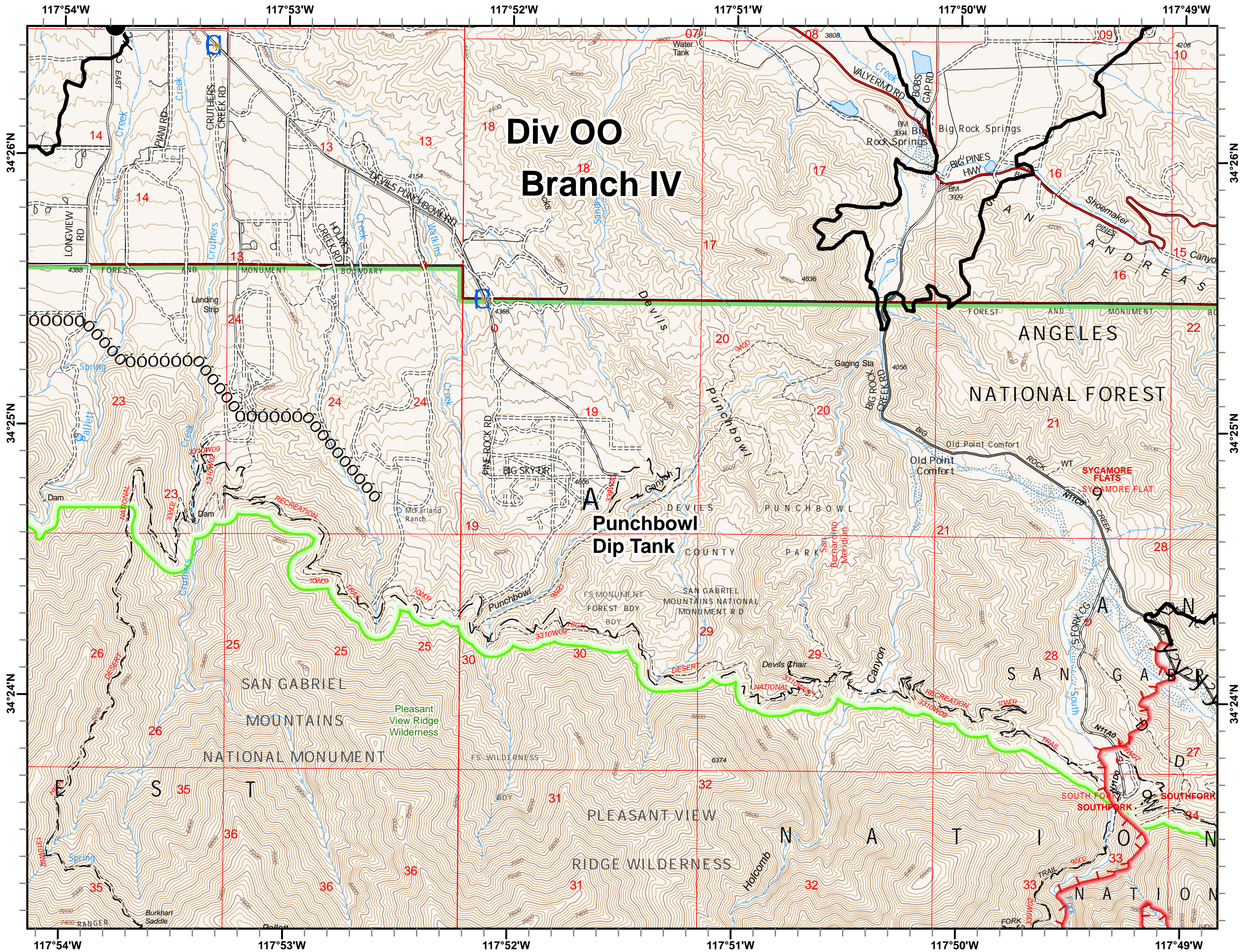

L09	L10	L11	L12	L13
-----	-----	-----	-----	-----

M09	M10	M11	M12
-----	-----	-----	-----

N09	N10	N11	N12
-----	-----	-----	-----

O10	O11	O12
-----	-----	-----

IAP Map Index South



IAP Map
Bobcat Incident
CA-ANF-003687
 Sept 28, 2020
 Page J13



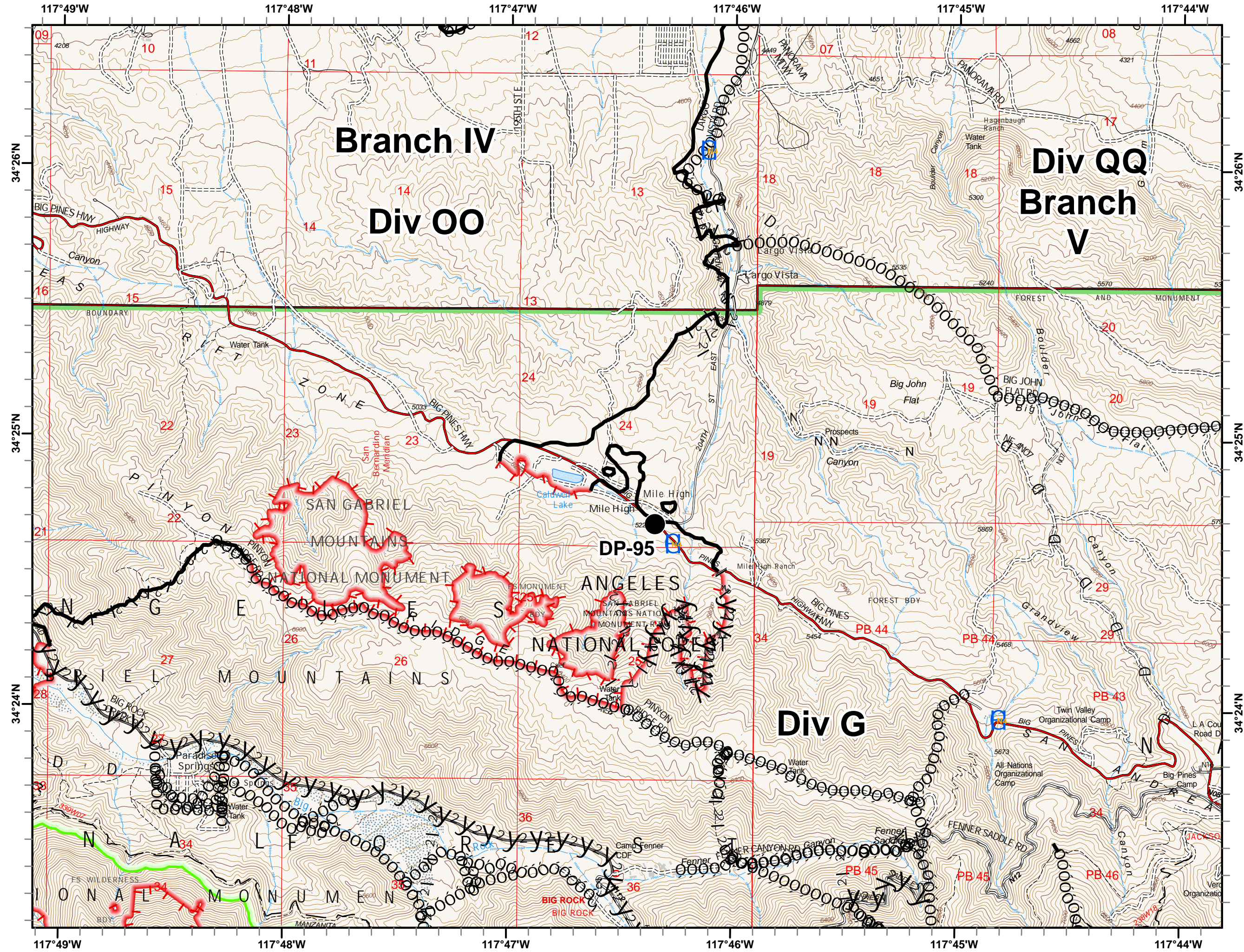

- Drop Point
- Uncontrolled Fire Edge
- Completed Hand Line
- Road as Completed Line
- Planned Fire Line
- D — Proposed Dozer Line
- Contained Line
- — Completed Dozer Line
- Wilderness Bndry
- Airboat Trail or Canoe Byway
- Ferry
- Footbridge
- Ford - Road
- Highway
- Highway - Under Construction
- Highway w/Median
- Marine Highway
- Parking
- R.R. Coincident with Road
- Road - 4WD
- Road - Light Duty - Dirt
- Road - Light Duty - Gravel
- Road - Light Duty - Paved
- Road - Light Duty - Unspecified Composition
- Road - Unimproved
- TollGate
- Track
- Trail
- Trail - Nat Rec/Scenic/Historic
- Tunnel - Road
- Under/Overpass Space -Rd/R.R.

IAP Map Index North

H10	H11	H12	H13	H14	
I10	I11	I12	I13	I14	
J10	J11	J12	J13	J14	J15
K10	K11	K12	K13	K14	K15

IAP Map Index South

L09	L10	L11	L12	L13
M09	M10	M11	M12	
N09	N10	N11	N12	
O10	O11	O12		



IAP Map
Bobcat Incident
CA-ANF-003687
 Sept 28, 2020
 Page J14



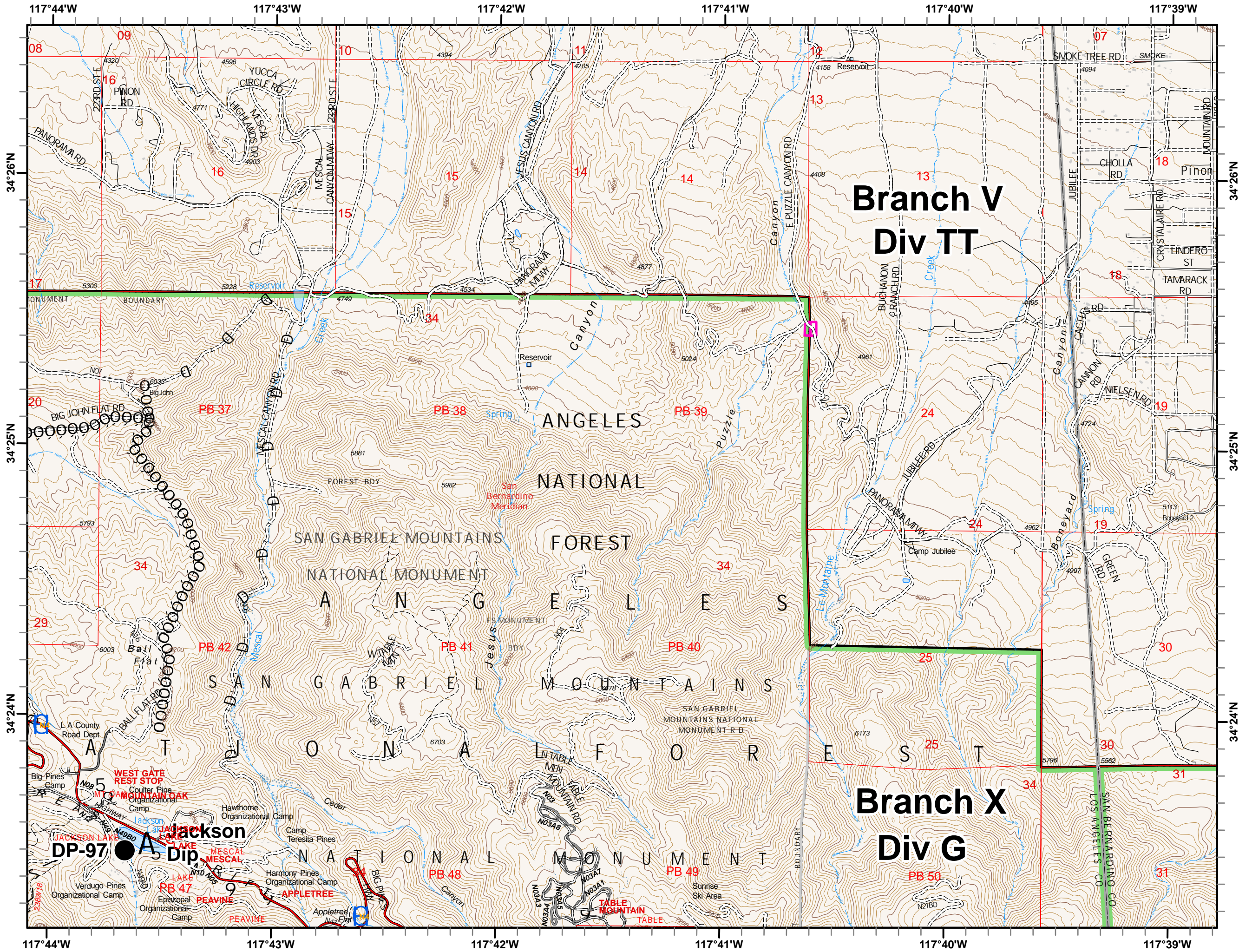

- A Dip Site
- Drop Point
- D Proposed Dozer Line
- O Completed Dozer Line
- █ MANDATORY EXCLUSION AREA
- Airboat Trail or Canoe Byway
- Ferry
- Footbridge
- Ford - Road
- Highway
- Highway - Under Construction
- Highway w/Median
- Marine Highway
- Parking
- R.R. Coincident with Road
- Road - 4WD
- Road - Light Duty - Dirt
- Road - Light Duty - Gravel
- Road - Light Duty - Paved
- Road - Light Duty - Unspecified Composition
- Road - Unimproved
- TollGate
- Track
- Trail
- Trail - Nat Rec/Scenic/Historic
- Tunnel - Road
- Under/Overpass Space -Rd/R.R.

IAP Map Index North

H10	H11	H12	H13	H14	
I10	I11	I12	I13	I14	
J10	J11	J12	J13	J14	J15
K10	K11	K12	K13	K14	K15

L09	L10	L11	L12	L13
M09	M10	M11	M12	
N09	N10	N11	N12	
O10	O11	O12		

IAP Map Index South



IAP Map
Bobcat Incident
CA-ANF-003687
 Sept 28, 2020
 Page J15



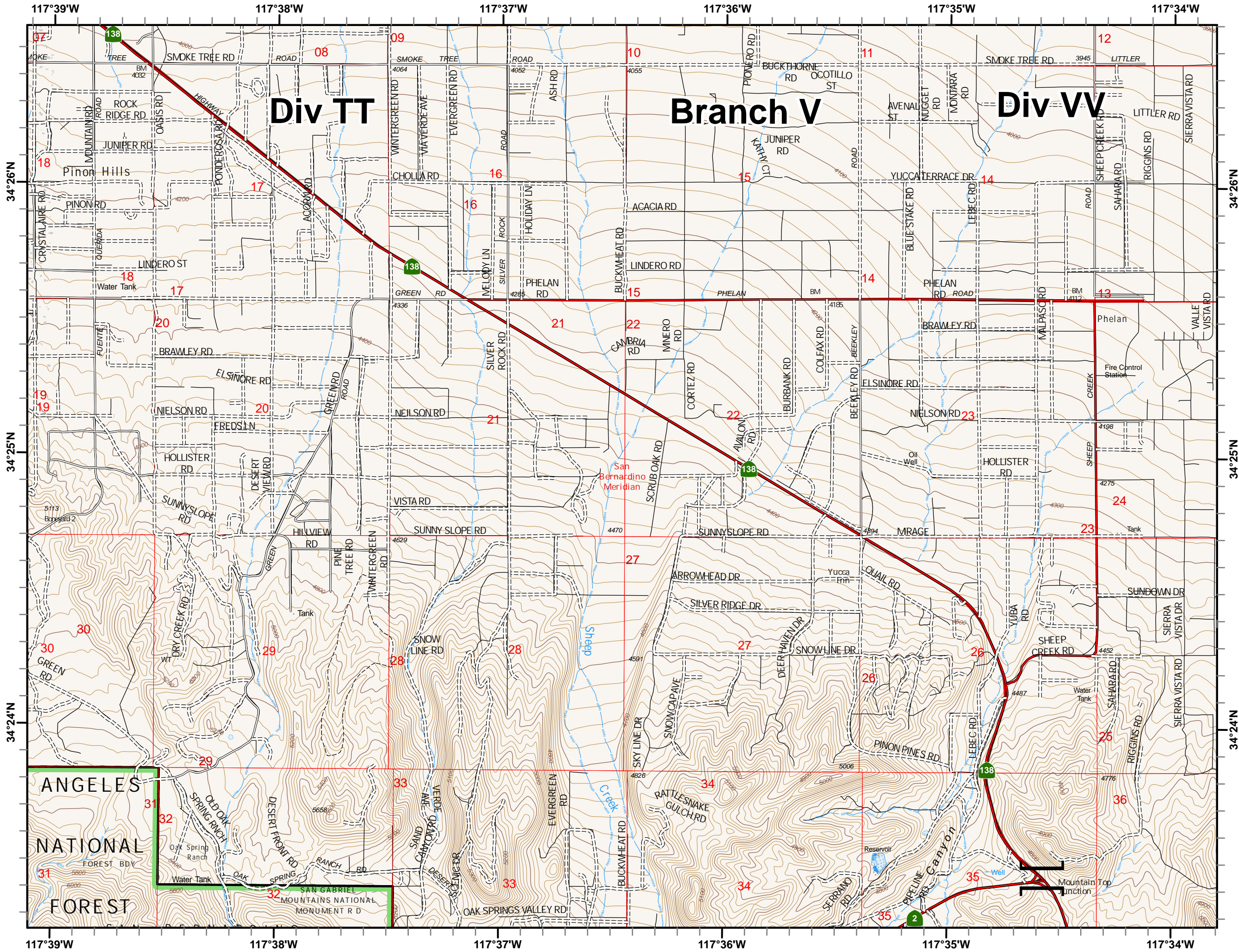

- [] Branch Break
- Airboat Trail or Canoe Byway
- Ferry
- Footbridge
- Ford - Road
- Highway
- Highway - Under Construction
- Highway w/Median
- Marine Highway
- Parking
- R.R. Coincident with Road
- Road - 4WD
- Road - Light Duty - Dirt
- Road - Light Duty - Gravel
- Road - Light Duty - Paved
- Road - Light Duty - Unspecified Composition
- Road - Unimproved
- TollGate
- Track
- Trail
- Trail - Nat Rec/Scenic/Historic
- Tunnel - Road
- Under/Overpass Space -Rd/R.R.

IAP Map Index North

H10	H11	H12	H13	H14
I10	I11	I12	I13	I14
J10	J11	J12	J13	J14
K10	K11	K12	K13	K14

L09	L10	L11	L12	L13
M09	M10	M11	M12	
N09	N10	N11	N12	
O10	O11	O12		

IAP Map Index South



ANGELES NATIONAL FOREST

Div TT

Branch V

Div VV

San Bernardino Meridian

117°39'W 117°38'W 117°37'W 117°36'W 117°35'W 117°34'W

34°26'N
34°25'N
34°24'N

34°26'N
34°25'N
34°24'N

IAP Map
Bobcat Incident
CA-ANF-003687
 Sept 28, 2020
 Page K10

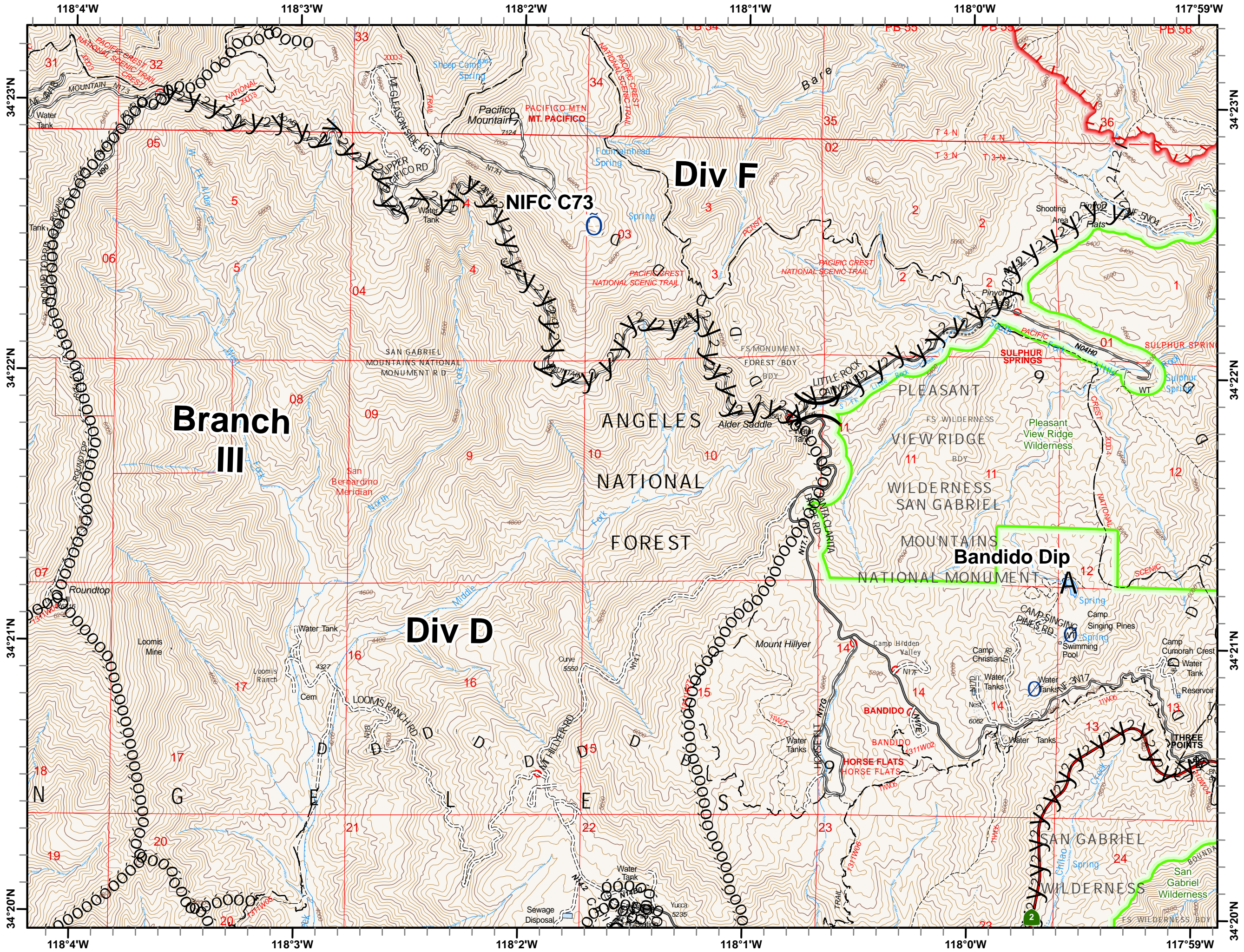
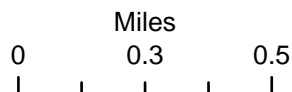


- A Dip Site
- Repeater
- Water Source
-) (Division Break
- Uncontrolled Fire Edge
- Completed Hand Line
- Road as Completed Line
- Proposed Dozer Line
- Completed Dozer Line
- Wilderness Bndry
- Airboat Trail or Canoe Byway
- Ferry
- Footbridge
- Ford - Road
- Highway
- Highway - Under Construction
- Highway w/Median
- Marine Highway
- Parking
- R.R. Coincident with Road
- Road - 4WD
- Road - Light Duty - Dirt
- Road - Light Duty - Gravel
- Road - Light Duty - Paved
- Road - Light Duty - Unspecified Composition
- Road - Unimproved
- TollGate
- Track
- Trail
- Trail - Nat Rec/Scenic/Historic
- Tunnel - Road
- Under/Overpass Space -Rd/R.R.

IAP Map Index North

H10	H11	H12	H13	H14	
I10	I11	I12	I13	I14	
J10	J11	J12	J13	J14	J15
K10	K11	K12	K13	K14	K15
L09	L10	L11	L12	L13	
M09	M10	M11	M12		
N09	N10	N11	N12		
O10	O11	O12			

IAP Map Index South



IAP Map
Bobcat Incident
CA-ANF-003687
 Sept 28, 2020
 Page K11

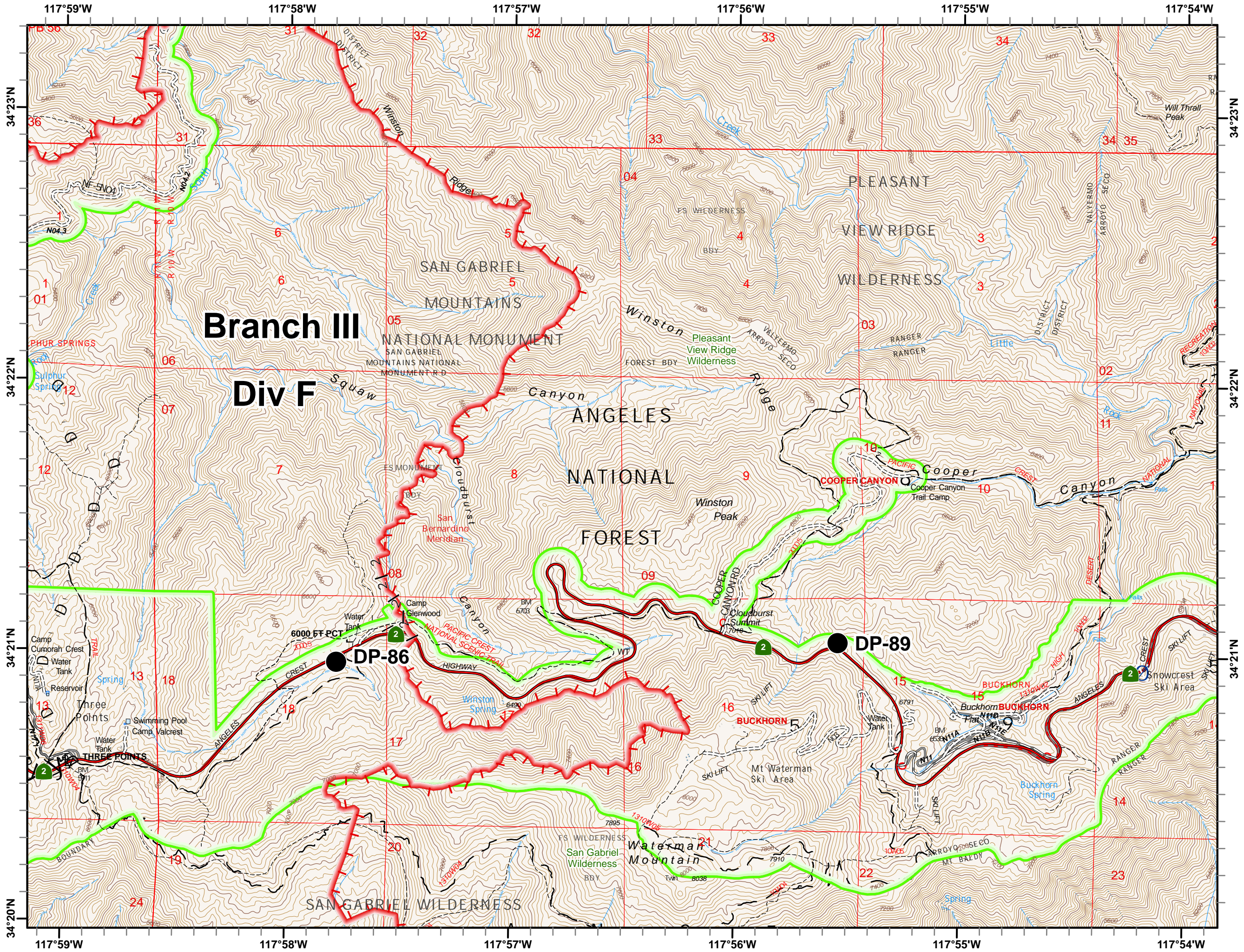



- Drop Point
- Water Source
- Uncontrolled Fire Edge
- Completed Hand Line
- Road as Completed Line
- Proposed Dozer Line
- Wilderness Bndry
- Airboat Trail or Canoe Byway
- Ferry
- Ford - Road
- Highway
- Highway - Under Construction
- Highway w/Median
- Marine Highway
- Parking
- R.R. Coincident with Road
- Road - 4WD
- Road - Light Duty - Dirt
- Road - Light Duty - Gravel
- Road - Light Duty - Paved
- Road - Light Duty - Unspecified Composition
- Road - Unimproved
- TollGate
- Track
- Trail
- Trail - Nat Rec/Scenic/Historic
- Tunnel - Road
- Under/Overpass Space -Rd/R.R.

IAP Map Index North

H10	H11	H12	H13	H14	
I10	I11	I12	I13	I14	
J10	J11	J12	J13	J14	J15
K10	K11	K12	K13	K14	K15
L09	L10	L11	L12	L13	
M09	M10	M11	M12		
N09	N10	N11	N12		
O10	O11	O12			

IAP Map Index South



IAP Map
Bobcat Incident
CA-ANF-003687
 Sept 28, 2020
 Page K12



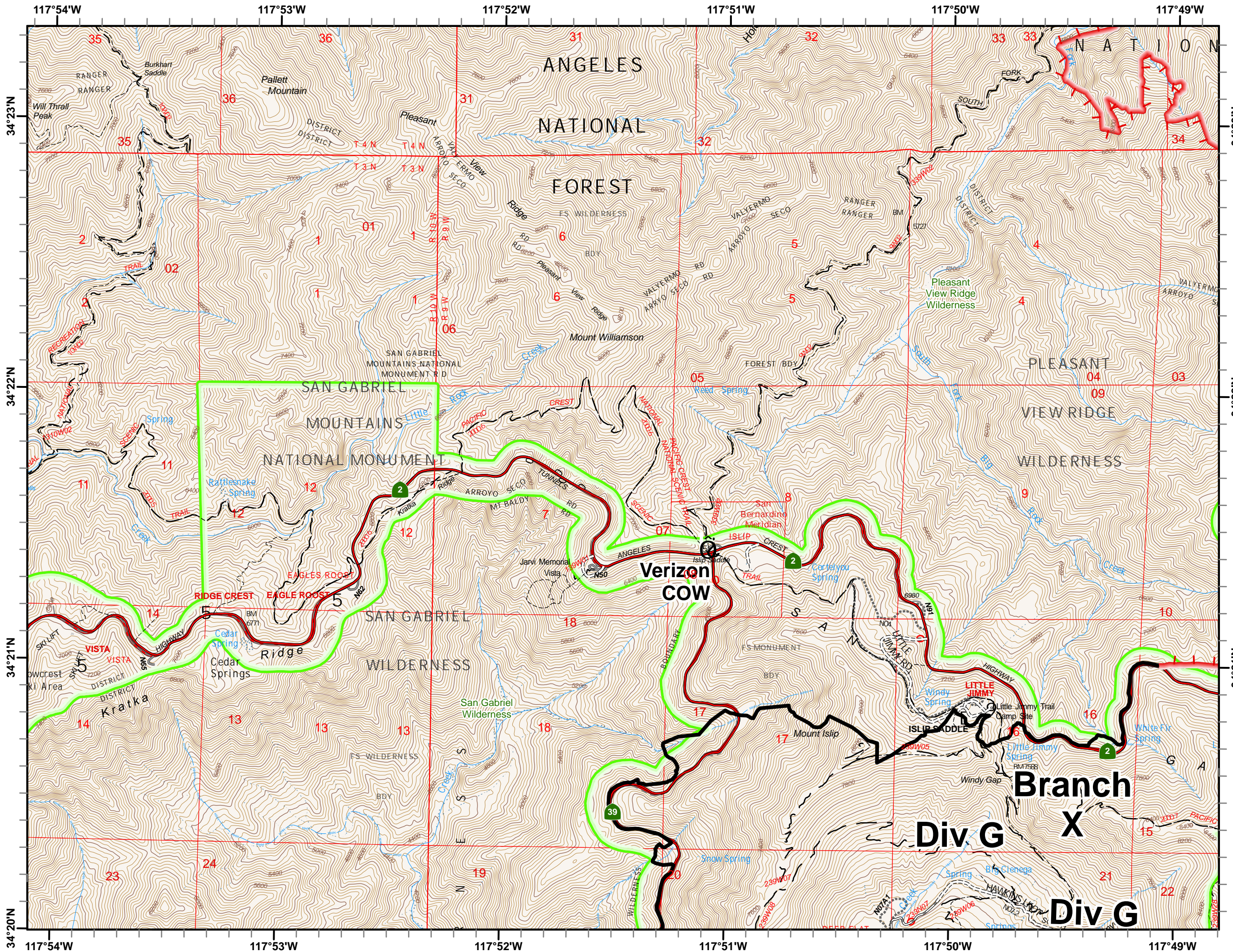
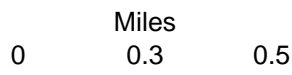
- 📶 Cell Tower
- 🔴 Uncontrolled Fire Edge
- ⬛ Contained Line
- 🟢 Wilderness Bndry
- ⋯ Airboat Trail or Canoe Byway
- ⋯ Ferry
- ⋯ Footbridge
- ⋯ Ford - Road
- 🛣️ Highway
- 🛣️ Highway - Under Construction
- 🛣️ Highway w/Median
- ⋯ Marine Highway
- 🅅 Parking
- 🚂 R.R. Coincident with Road
- 🛣️ Road - 4WD
- 🛣️ Road - Light Duty - Dirt
- 🛣️ Road - Light Duty - Gravel
- 🛣️ Road - Light Duty - Paved
- 🛣️ Road - Light Duty - Unspecified Composition
- 🛣️ Road - Unimproved
- 🚧 TollGate
- ⋯ Track
- ⋯ Trail
- ⋯ Trail - Nat Rec/Scenic/Historic
- 🚶 Tunnel - Road
- 🚶 Under/Overpass Space -Rd/R.R.

IAP Map Index North

H10	H11	H12	H13	H14	
I10	I11	I12	I13	I14	
J10	J11	J12	J13	J14	J15
K10	K11	K12	K13	K14	K15

L09	L10	L11	L12	L13
M09	M10	M11	M12	
N09	N10	N11	N12	
O10	O11	O12		

IAP Map Index South



IAP Map
Bobcat Incident
CA-ANF-003687
 Sept 28, 2020
 Page K13



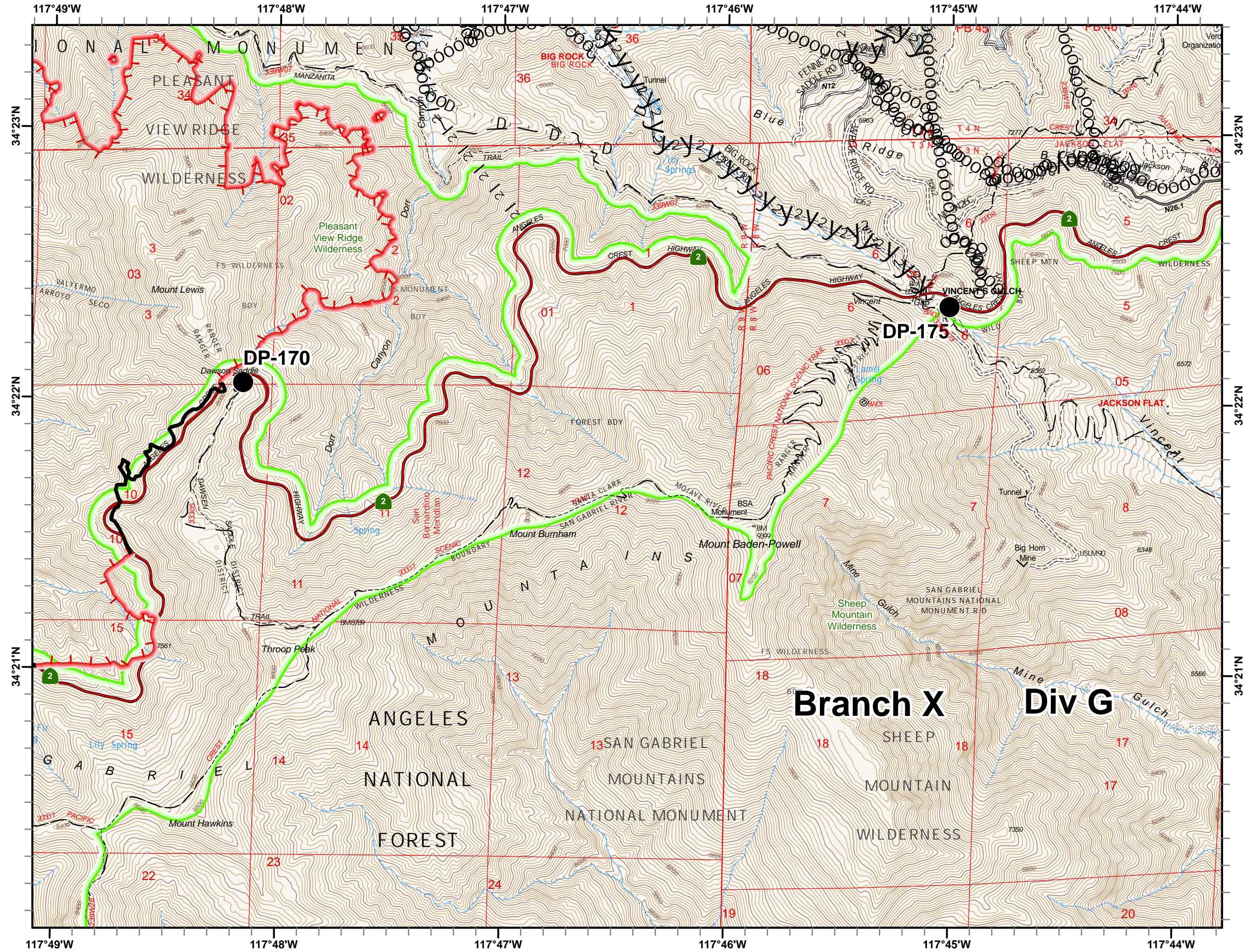

- Drop Point
- Uncontrolled Fire Edge
- Completed Hand Line
- Road as Completed Line
- Proposed Dozer Line
- Contained Line
- Completed Dozer Line
- Wilderness Bndry
- Airboat Trail or Canoe Byway
- Ferry
- Footbridge
- Ford - Road
- Highway
- Highway - Under Construction
- Highway w/Median
- Marine Highway
- Parking
- R.R. Coincident with Road
- Road - 4WD
- Road - Light Duty - Dirt
- Road - Light Duty - Gravel
- Road - Light Duty - Paved
- Road - Light Duty - Unspecified Composition
- Road - Unimproved
- TollGate
- Track
- Trail
- Trail - Nat Rec/Scenic/Historic
- Tunnel - Road
- Under/Overpass Space -Rd/R.R.

IAP Map Index North

H10	H11	H12	H13	H14	
I10	I11	I12	I13	I14	
J10	J11	J12	J13	J14	J15
K10	K11	K12	K13	K14	K15

IAP Map Index South

L09	L10	L11	L12	L13
M09	M10	M11	M12	
N09	N10	N11	N12	
O10	O11	O12		



IAP Map
Bobcat Incident
CA-ANF-003687
 Sept 28, 2020
 Page K14

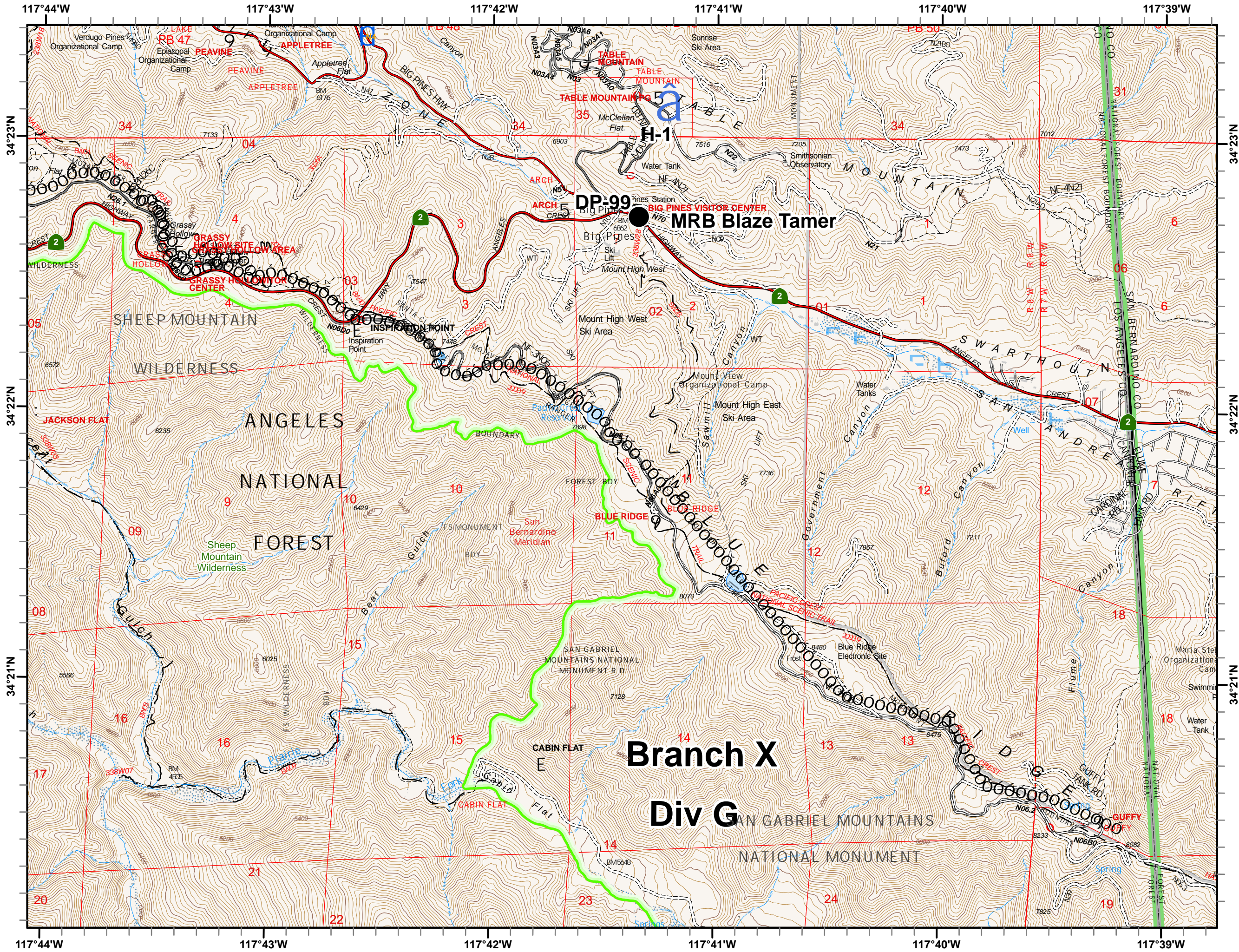



- Drop Point
- Ⓜ Helispot
- Ⓜ Retardant/Mud Pit
- Completed Dozer Line
- ▬ Wilderness Bndry
- ▬ Airboat Trail or Canoe Byway
- ▬ Ferry
- ▬ Footbridge
- ▬ Ford - Road
- ▬ Highway
- ▬ Highway - Under Construction
- ▬ Highway w/Median
- ▬ Marine Highway
- ▬ Parking
- ▬ R.R. Coincident with Road
- ▬ Road - 4WD
- ▬ Road - Light Duty - Dirt
- ▬ Road - Light Duty - Gravel
- ▬ Road - Light Duty - Paved
- ▬ Road - Light Duty - Unspecified Composition
- ▬ Road - Unimproved
- ▬ TollGate
- ▬ Track
- ▬ Trail
- ▬ Trail - Nat Rec/Scenic/Historic
- ▬ Tunnel - Road
- ▬ Under/Overpass Space -Rd/R.R.

IAP Map Index North

H10	H11	H12	H13	H14	
I10	I11	I12	I13	I14	
J10	J11	J12	J13	J14	J15
K10	K11	K12	K13	K14	K15
L09	L10	L11	L12	L13	
M09	M10	M11	M12		
N09	N10	N11	N12		
O10	O11	O12			

IAP Map Index South



IAP Map
Bobcat Incident
CA-ANF-003687
 Sept 28, 2020
 Page K15



-]] Branch Break
- Airboat Trail or Canoe Byway
- Ferry
- Footbridge
- Ford - Road
- Highway
- Highway - Under Construction
- Highway w/Median
- Marine Highway
- Parking
- R.R. Coincident with Road
- Road - 4WD
- Road - Light Duty - Dirt
- Road - Light Duty - Gravel
- Road - Light Duty - Paved
- Road - Light Duty - Unspecified Composition
- Road - Unimproved
- TollGate
- Track
- Trail
- Trail - Nat Rec/Scenic/Historic
- Tunnel - Road
- Under/Overpass Space -Rd/R.R.

IAP Map Index North

H10	H11	H12	H13	H14
I10	I11	I12	I13	I14
J10	J11	J12	J13	J14
K10	K11	K12	K13	K14
L09	L10	L11	L12	L13
M09	M10	M11	M12	
N09	N10	N11	N12	
O10	O11	O12		

IAP Map Index South

