





- Dip Site
- Drop Point
- Helispot
- Internet Access
- Repeater
- Water Source
- Restricted Water Source
- Division Break
- Uncontrolled Fire Edge
- Contained Line
- Completed Dozer Line
- Completed Hand Line
- Road as Completed Line
- Proposed Dozer Line

**OPERATIONS**  
 North  
 BOBCAT  
 CA-ANF-003687  
 09/30/2020

0 1.5 3 Miles

1:30,000

Map Updated: 9/30/2020 12:13 AM