





- Dip Site
- Drop Point
- Helibase
- Helispot
- Internet Access
- Mobile Weather Unit
- Repeater
- Retardant/Mud Pit
- Structure Wrap
- Water Source
- ⊗ Restricted Water Source
- ⊗ Division Break
- ⊗ Uncontrolled Fire Edge
- ⊗ Contained Line
- ⊗ Completed Dozer Line
- ⊗ Completed Hand Line
- ⊗ Road as Completed Line
- ⊗ Access or Improved Road
- ⊗ Proposed Dozer Line
- Planned Fire Line
- Fire History
- Structure Defense Zone
- Angeles National Forest
- Wilderness Area
- Inventoried Roadless Area
- City Boundary

OPERATIONS
 South
 BOBCAT
 CA-ANF-003687
 10/05/2020

0 1.5 3 Miles
 1:30,000
 Map Updated: 10/4/2020 8:09 PM