




/	Culvert	Ⓜ	Hot Spot	U	Staging Area
A	Dip Site	Ⓜ	Internet Access	U	Structure Wrap
!	Drop Point	7	Landmark	=	Water Source
a	Dozer Push	E	Mobile Weather Unit	Ⓜ	Restricted Water Source
@	Fence - Cut/Damaged	U	Repair Point	>	Water Development or Draft Site
Ⓜ	Gate	Ⓜ	Repeater	Ⓜ	Other
	Hazard Tree	E	Retardant in Avoidance Area)	Division Break
Ⓜ	Helibase	Ⓜ	Retardant/Mud Pit	—	Uncontrolled Fire Edge
Ⓜ	Helispot	Ⓜ	Road Repair	—	Contained Line
		Ⓜ	Road Repair	Ⓜ	Completed Dozer Line

1	Completed Hand Line	Ⓜ	Repair Status Point
2	Road as Completed Line	Ⓜ	Completed - Impacted
3	Access or Improved Road	Ⓜ	In Use - Fire Management
4	Proposed Dozer Line	Ⓜ	Completed - Ready for Inspection
5	Planned Fire Line	Ⓜ	In Progress
6	Aerial Retardant Drop	Ⓜ	Repair Needed
7	Fence	Ⓜ	No Repair Needed
8	Repair Line	Ⓜ	Other - See Comments
9	Road Repair	Ⓜ	Unknown
10	Contained, Not Controlled	Ⓜ	Retain TESP
11	Restoration Sites	Ⓜ	Unknown

Ⓜ	Repair Status Point	Ⓜ	Unknown
Ⓜ	Completed - Impacted	Ⓜ	Repair Status
Ⓜ	In Use - Fire Management	Ⓜ	Completed - Impacted
Ⓜ	Completed - Ready for Inspection	Ⓜ	In Progress
Ⓜ	In Progress	Ⓜ	No Repair Needed
Ⓜ	Repair Needed	Ⓜ	Other - See Comments
Ⓜ	No Repair Needed	Ⓜ	Unknown
Ⓜ	Other - See Comments	Ⓜ	Retain TESP
Ⓜ	Unknown	Ⓜ	Unknown

REPAIR
BOBCAT
CA-ANF-003687
10/26/20

0 1 2 3 4 Miles
1:55,000
Map Updated: 10/25/2020 22:38