




- Culvert
- ◆ Dip Site
- Dozer Push
- Fence - Cut/Damaged
- Gate
- Hazard Tree
- Helibase
- Helispot
- Hot Spot
- Internet Access
- Landmark
- Mobile Weather Unit
- Repair Point
- Repeater
- Retardant in Avoidance Area
- Retardant/Mud Pit
- Road Repair
- Staging Area
- Structure Wrap
- Water Source
- Restricted Water Source
- Water Development or Draft Site
- Other
- Division Break
- Uncontrolled Fire Edge
- Contained Line
- Completed Dozer Line
- Completed Hand Line
- Road as Completed Line
- Access or Improved Road
- Proposed Dozer Line
- Planned Fire Line
- Aerial Retardant Drop
- Fence
- Repair Line
- Road Repair
- Contained, Not Controlled
- Restoration Sites
- Transmission Lines

- Repair Status Point
- In Use - Fire Management
- Completed - Ready for Inspection
- In Progress
- Repair Needed
- No Repair Needed
- Other - See Comments
- Unknown
- Retardant - Inspected
- Completed - Ready for Inspection
- In Progress
- Repair Needed
- No Repair Needed
- Other - See Comments
- Unknown
- Retardant TESP
- - trackdata\_sbr\_2

**REPAIR**  
BOBCAT  
CA-ANF-003687  
11/01/20

0 1 2 3 4 Miles  
1:55,000  
Map Updated: 10/31/2020 21:49