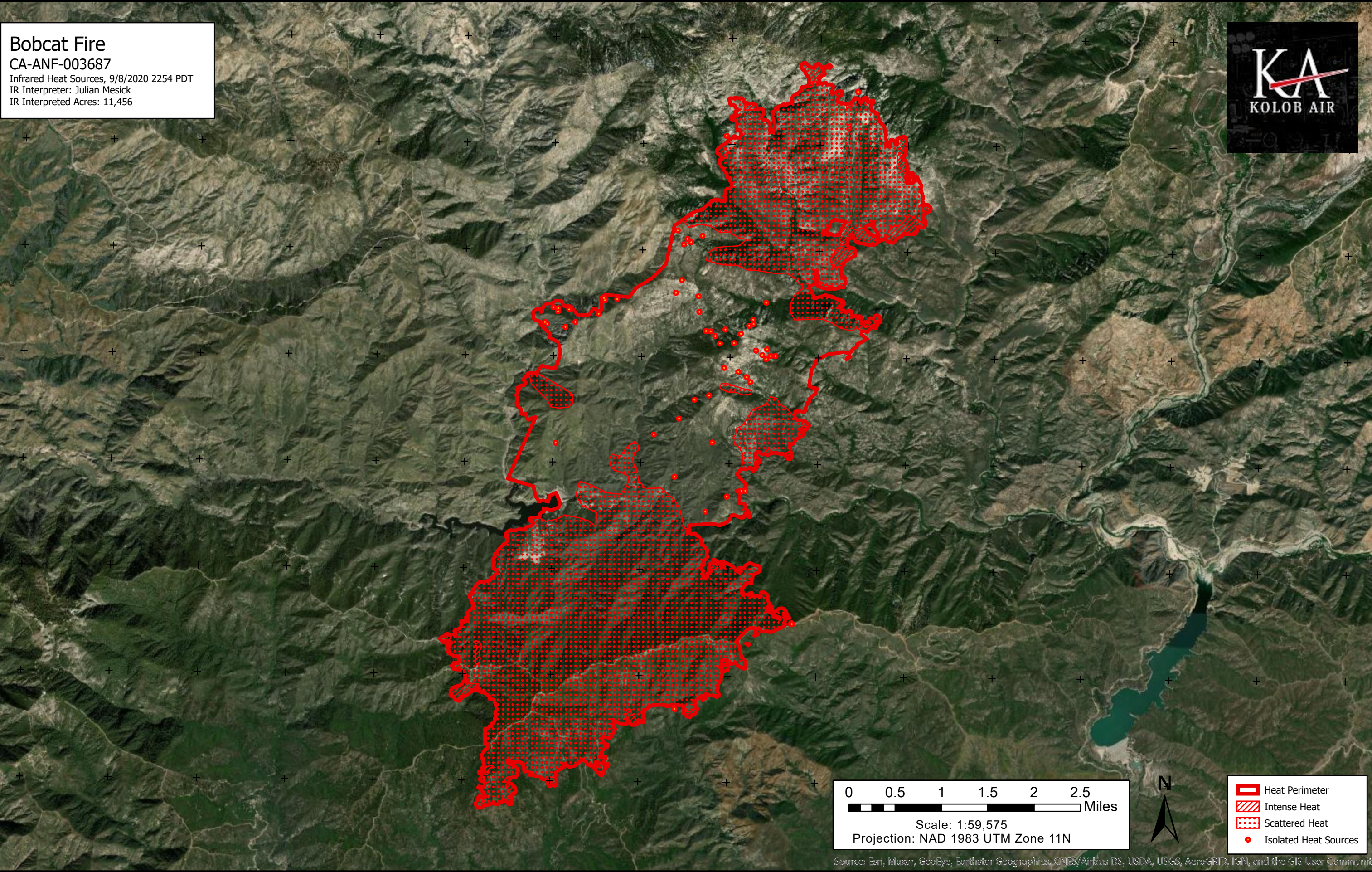
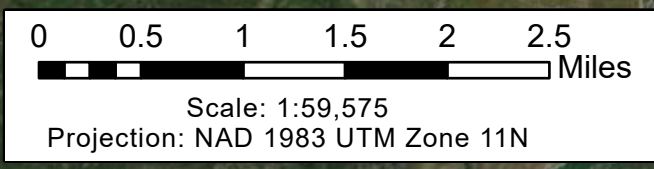
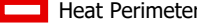

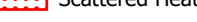



118°4'W 118°3'W 118°2'W 118°1'W 118°W 117°59'W 117°58'W 117°57'W 117°56'W 117°55'W 117°54'W 117°53'W 117°52'W 117°51'W 117°50'W 117°49'W



Bobcat Fire
CA-ANF-003687
Infrared Heat Sources, 9/8/2020 2254 PDT
IR Interpreter: Julian Mesick
IR Interpreted Acres: 11,456



-  Heat Perimeter
-  Intense Heat
-  Scattered Heat
-  Isolated Heat Sources

118°4'W 118°3'W 118°2'W 118°1'W 118°W 117°59'W 117°58'W 117°57'W 117°56'W 117°55'W 117°54'W 117°53'W 117°52'W 117°51'W 117°50'W 117°49'W

Source: Esri, Maxar, GeoEye, Earthstar Geographics, CNES/Airbus DS, USDA, USGS, AeroGRID, IGN, and the GIS User Community