








Fire: Bobcat  
CA-ANF-003687  
Briefing Date: 20200910  
Imagery Date: 20200909  
Imagery Time: 2045  
IR Analyst: Shelly Carroll  
Interpreted Acres: 23,890

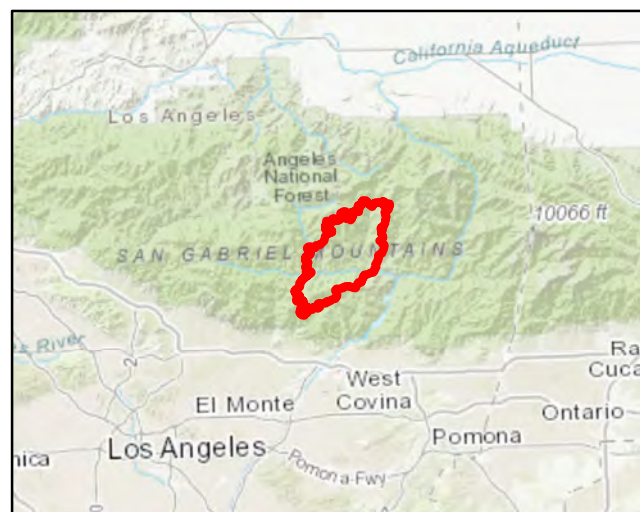
-  Heat Perimeter
-  Intense Heat
-  Scattered Heat
-  Isolated Heat Sources



0 0.5 1 2 Miles

GCS: NAD83 UTM Zone 11N  
SCALE: 1:60,000

Locator Map



Service Layer Credits: Sources: Esri, HERE, DeLorme, Intermap, increment P Corp., GEBCO, USGS, FAO, NPS, NRCAN, GeoBase, IGN, Kadaster NL, Ordnance Survey, Esri Japan, METI, Esri China (Hong Kong), swisstopo, MapmyIndia, © OpenStreetMap contributors, and the GIS User Community  
Source: Esri, DigitalGlobe, GeoEye, Earthstar Geographics, CNES/Airbus DS, USDA, USGS, AeroGRID, IGN, and the GIS User Community

