

# IAP EL DORADO


CA-BDU-012925

09/14/2020

Page 1 of 10

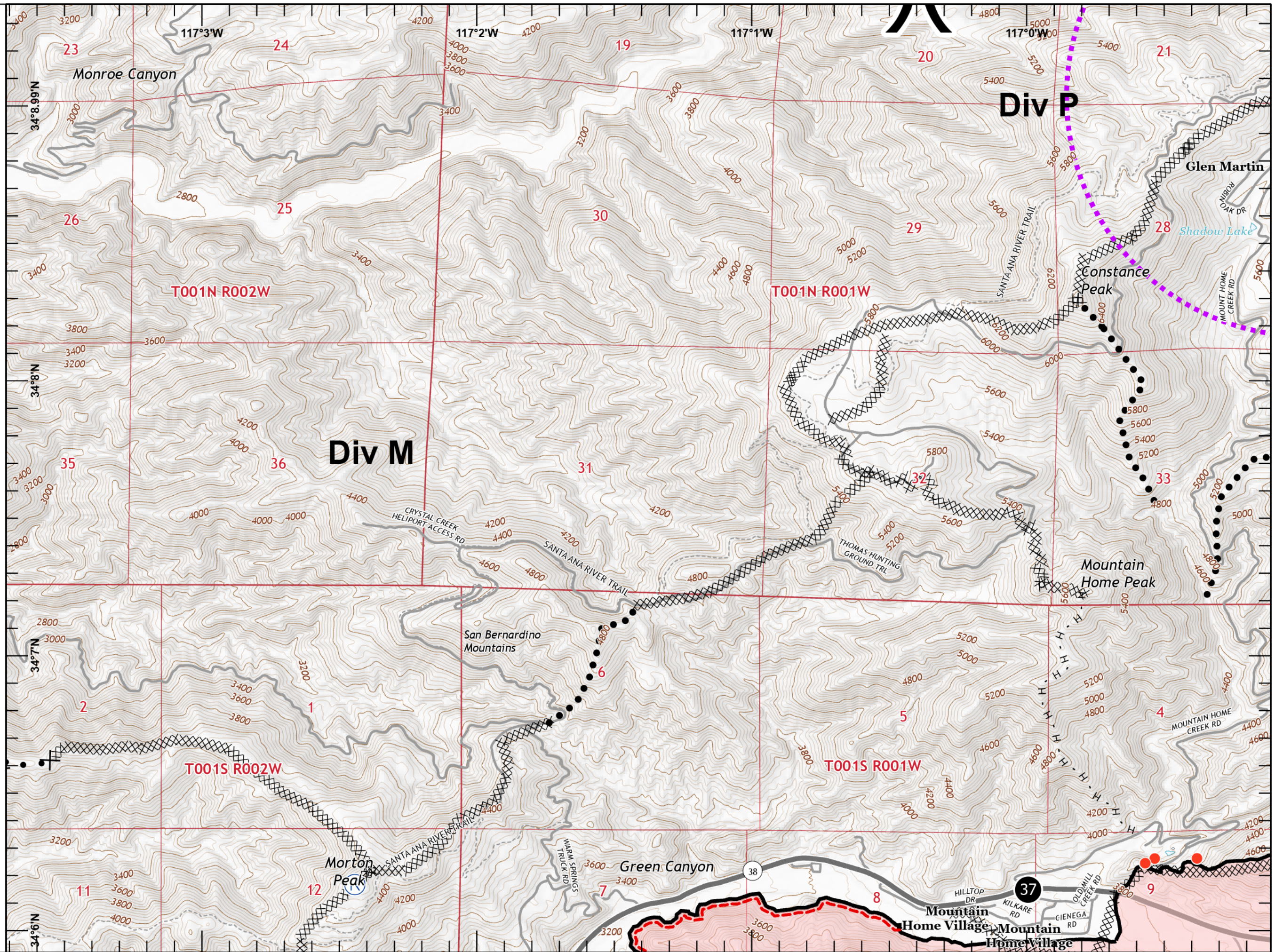
Page Name: A1

- Contained Line
- XXX Completed Dozer Line
- H · Completed Hand Line
- X• Proposed Dozer Line
- Planned Secondary Line
- UAS Launch and Recovery Zone
- Other
- Wildfire Daily Fire Perimeter



1:24,000

Last Updated  
9/13/2020  
21:35











# IAP EL DORADO




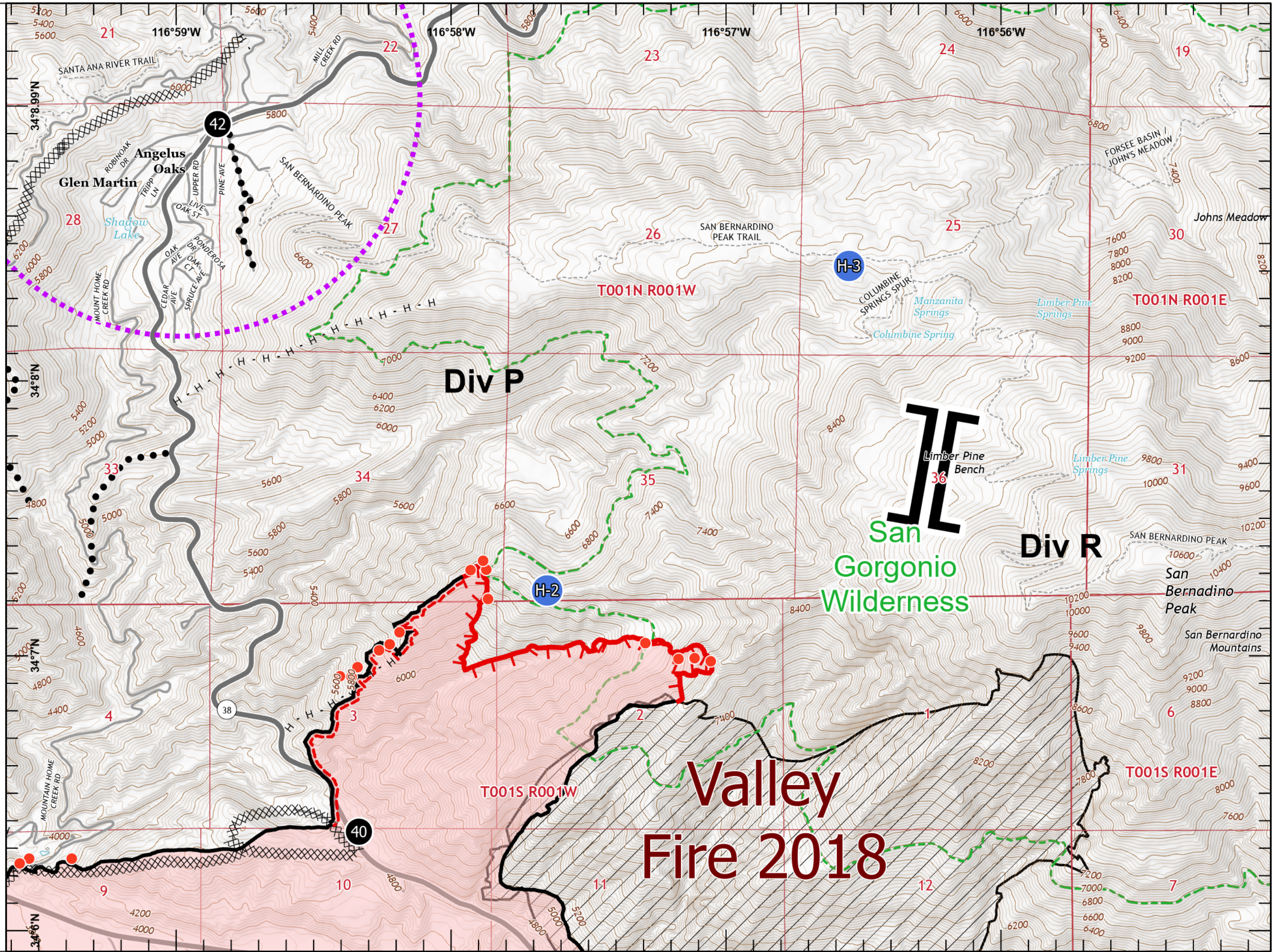
CA-BDU-012925

09/14/2020

Page 2 of 10

Page Name: A2

-  Uncontrolled Fire Edge
-  Contained Line
-  Completed Dozer Line
-  Completed Hand Line
-  Planned Secondary Line
-  UAS Launch and Recovery Zone
-  Other
-  Wildfire Daily Fire Perimeter



1:24,000

Last Updated  
9/13/2020  
21:35

# IAP EL DORADO


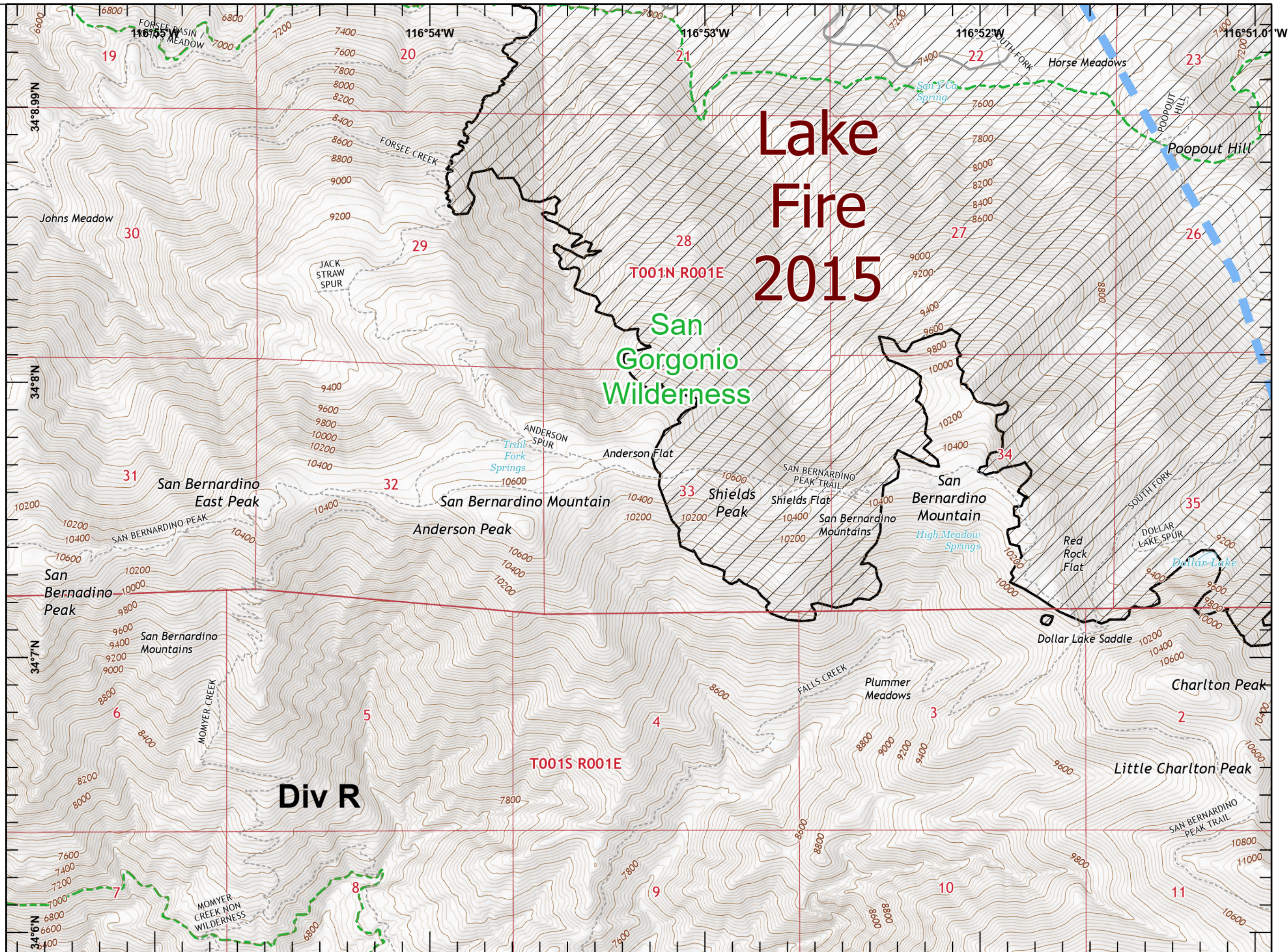
CA-BDU-012925

09/14/2020

Page 3 of 10

Page Name: A3

 Temporary Flight Restriction



1:24,000

Last Updated  
9/13/2020  
21:36







# IAP EL DORADO

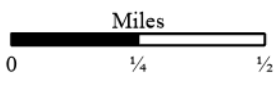
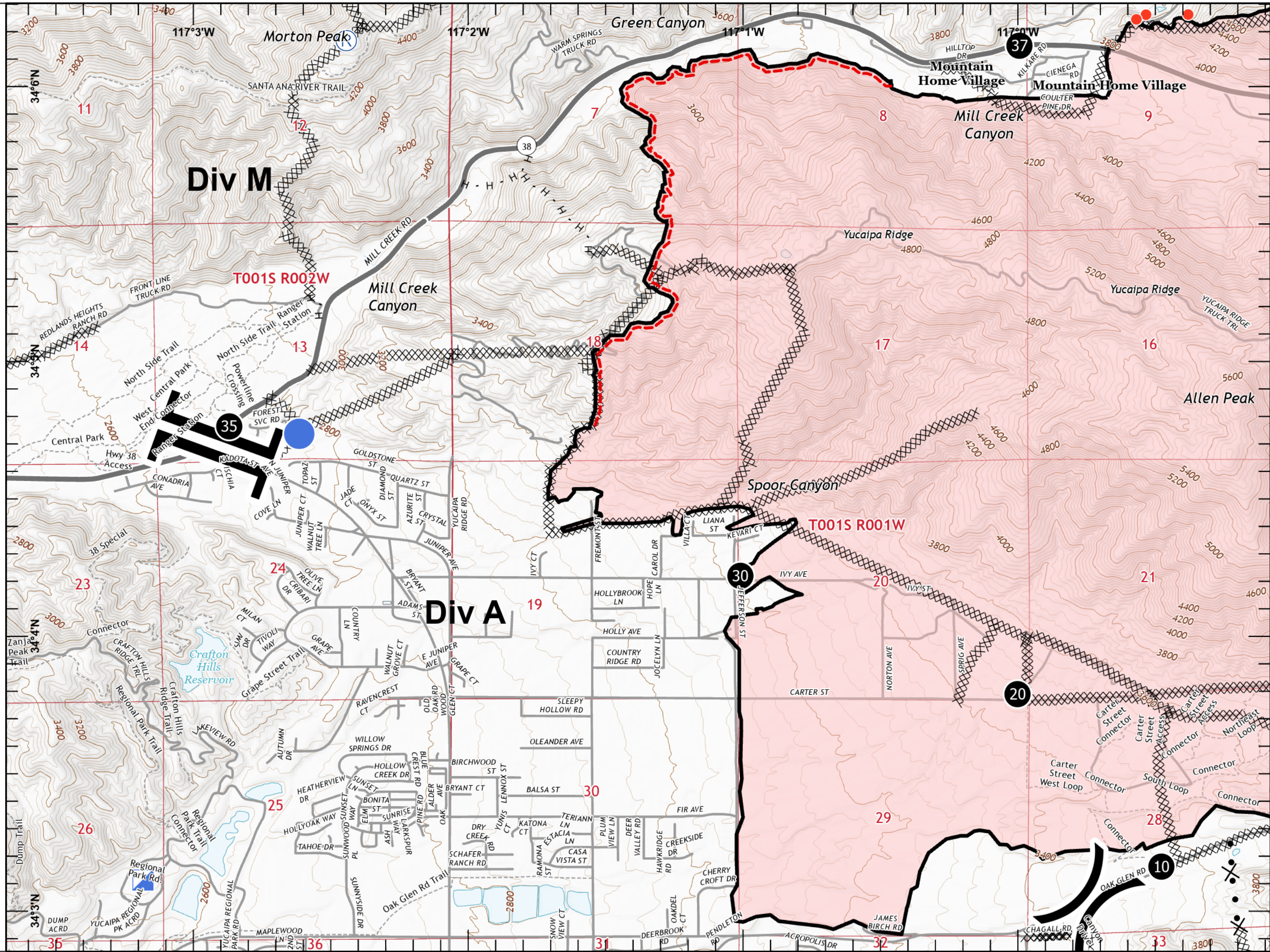
CA-BDU-012925

09/14/2020

Page 4 of 10

Page Name: B1

-  Contained Line
-  Completed Dozer Line
-  Completed Hand Line
-  Proposed Dozer Line
-  Other
-  Wildfire Daily Fire Perimeter



1:24,000

Last Updated  
9/13/2020  
21:36








# IAP EL DORADO




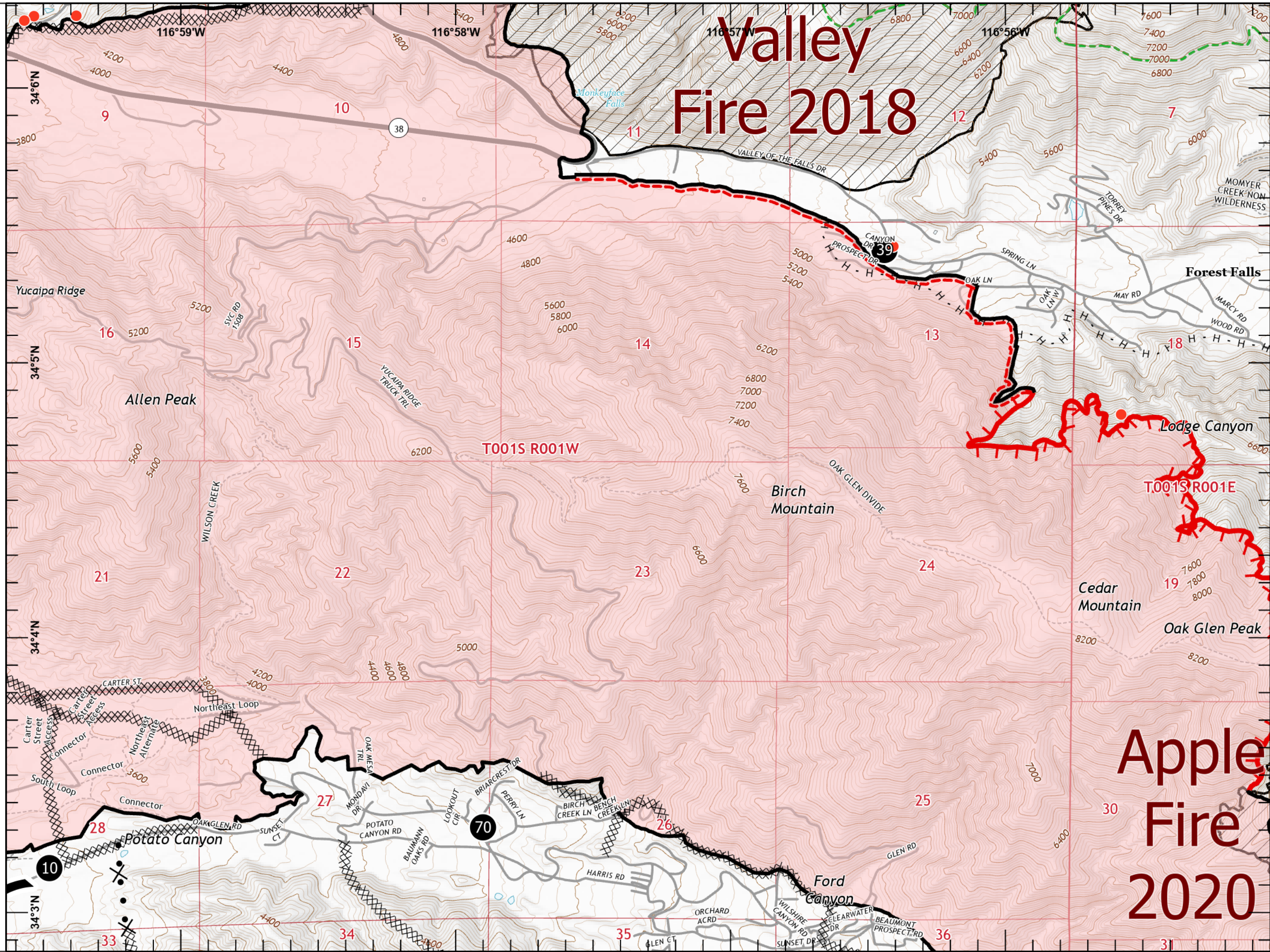
CA-BDU-012925

09/14/2020

Page 5 of 10

Page Name: B2

-  Uncontrolled Fire Edge
-  Contained Line
-  Completed Dozer Line
-  Completed Hand Line
-  Proposed Dozer Line
-  Other
-  Wildfire Daily Fire Perimeter



0 1/4 1/2 Miles

1:24,000

Last Updated  
9/13/2020  
21:36

# IAP EL DORADO

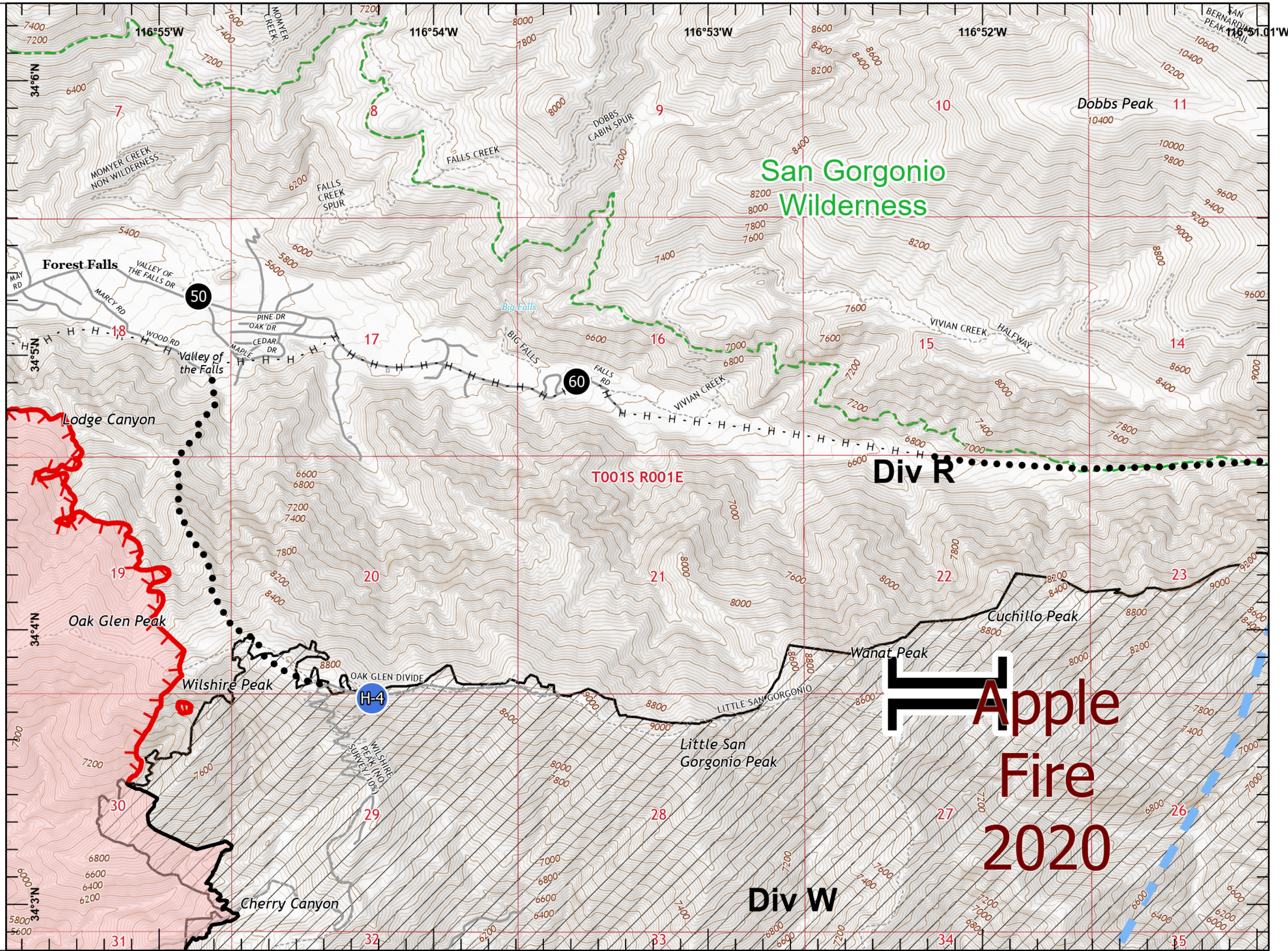
CA-BDU-012925

09/14/2020

Page 6 of 10

Page Name: B3

- Uncontrolled Fire Edge
- Contained Line
- Completed Hand Line
- Planned Secondary Line
- Temporary Flight Restriction
- Wildfire Daily Fire Perimeter



San Gorgonio  
Wilderness

Div R

Apple  
Fire  
2020

Div W



QR code, scale bar (0 to 1/2 miles), north arrow, and text: 1:24,000, Last Updated 9/13/2020 21:36.






# IAP EL DORADO

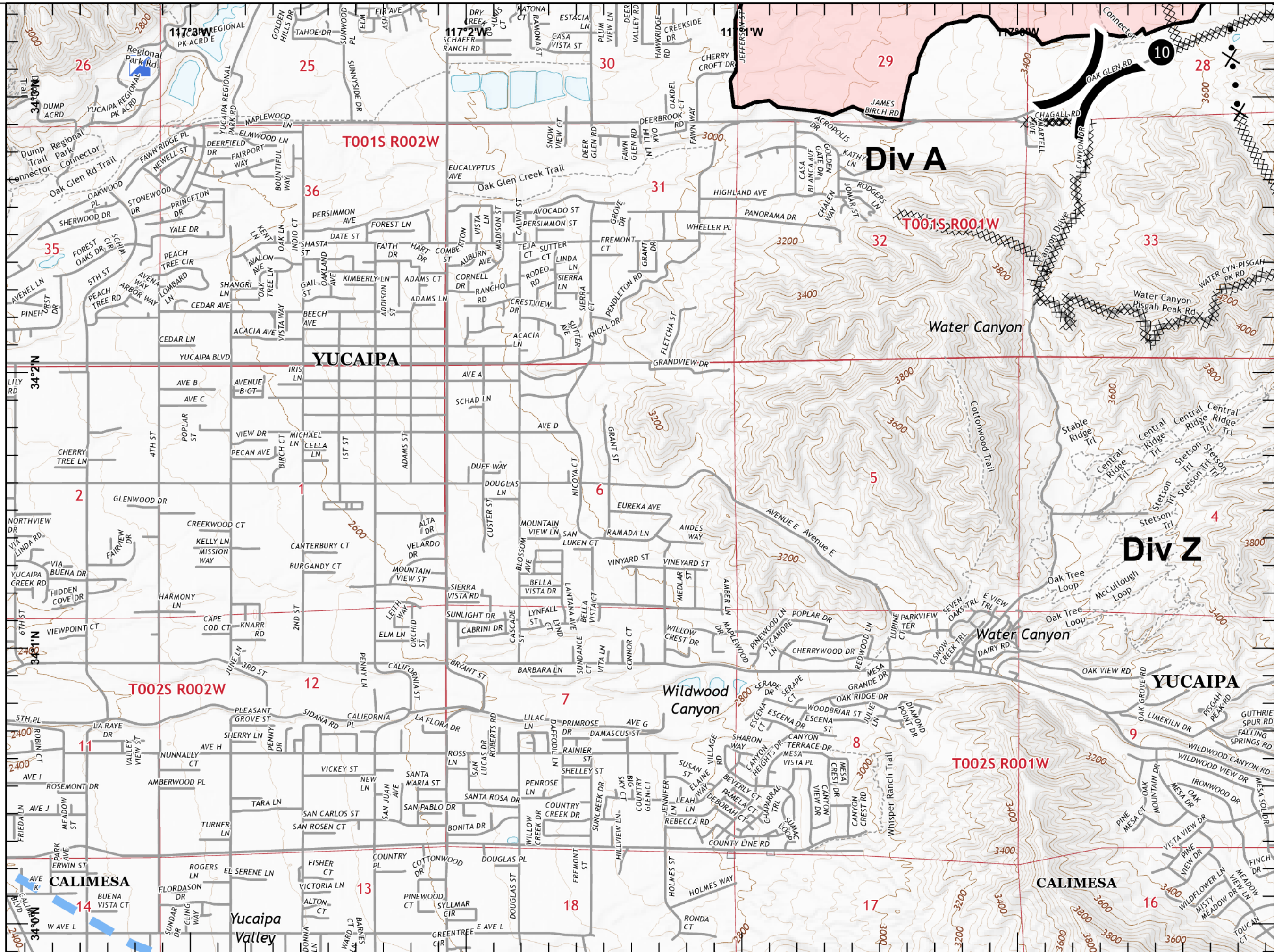
CA-BDU-012925

09/14/2020

Page 7 of 10

Page Name: C1

-  Contained Line
-  Completed Dozer Line
-  Proposed Dozer Line
-  Temporary Flight Restriction
-  Wildfire Daily Fire Perimeter



Miles  
0 1/4 1/2

1:24,000

Last Updated  
9/13/2020  
21:36








# IAP EL DORADO

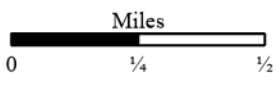
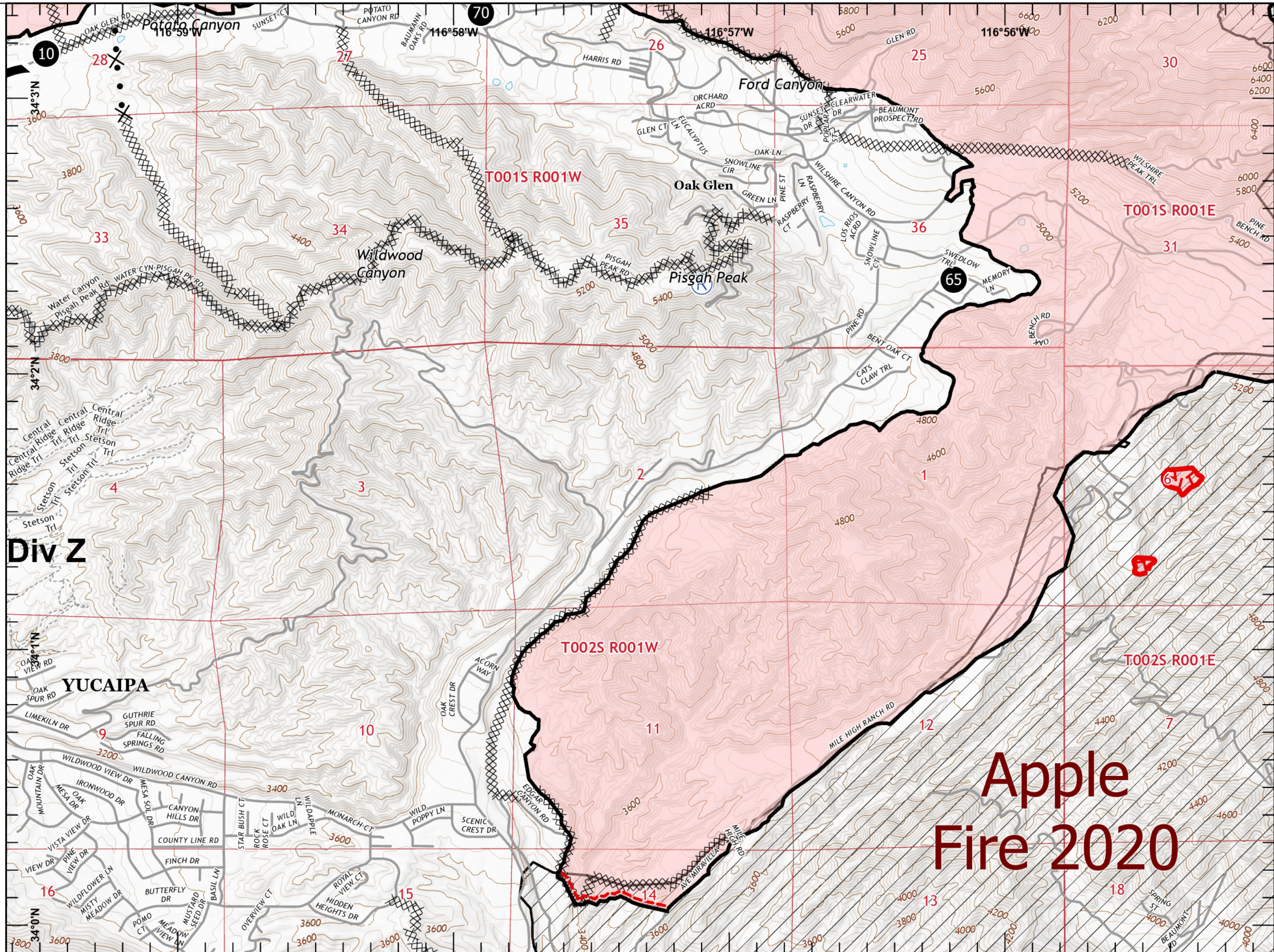
CA-BDU-012925

09/14/2020

Page 8 of 10

Page Name: C2

-  Uncontrolled Fire Edge
-  Contained Line
-  Completed Dozer Line
-  Proposed Dozer Line
-  Temporary Flight Restriction
-  Other
-  Wildfire Daily Fire Perimeter



1:24,000

Last Updated  
9/13/2020  
21:36








# IAP EL DORADO

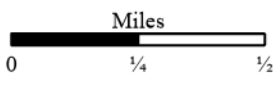
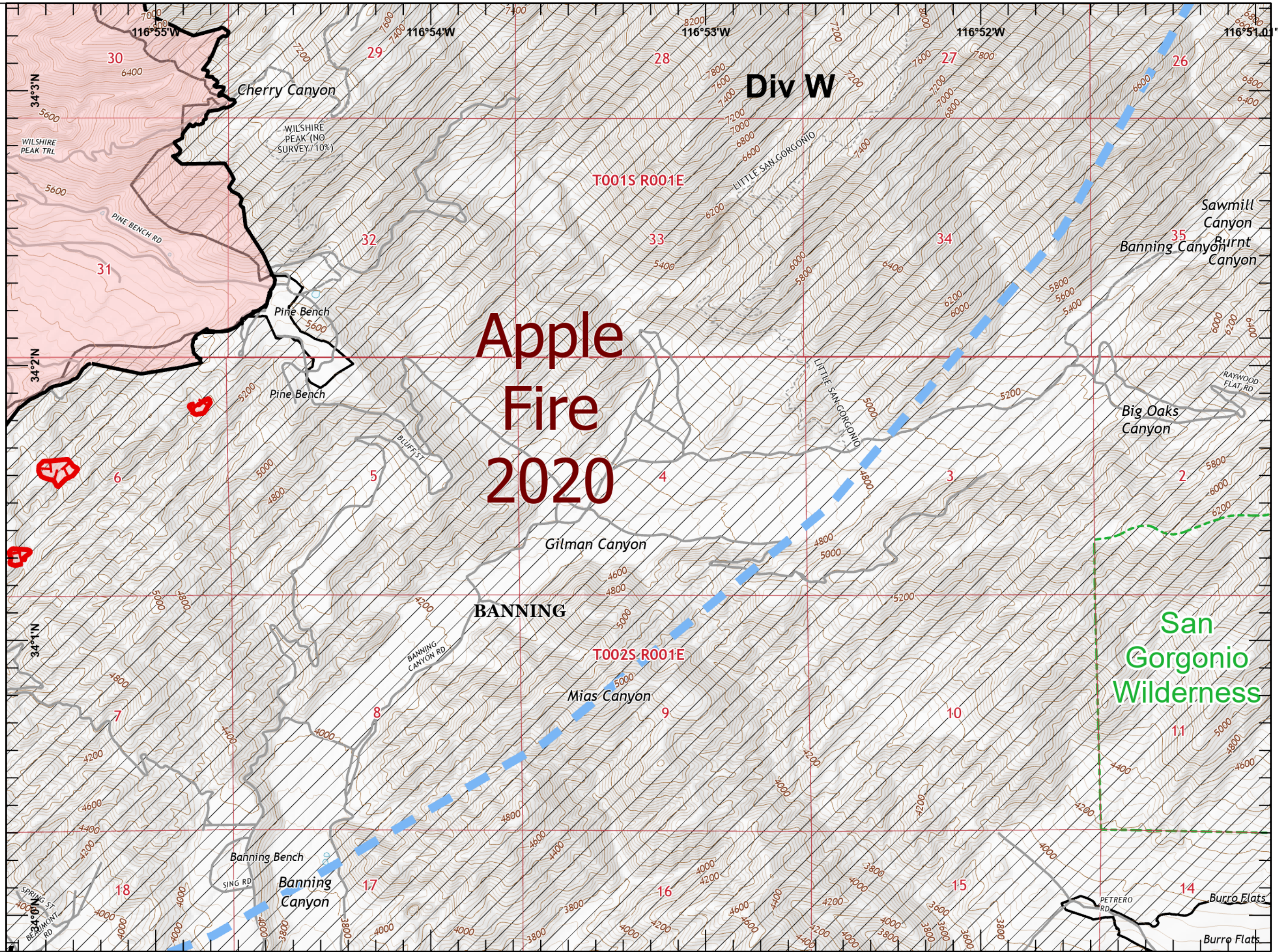
CA-BDU-012925

09/14/2020

Page 9 of 10

Page Name: C3

-  Uncontrolled Fire Edge
-  Contained Line
-  Completed Dozer Line
-  Temporary Flight Restriction
-  Wildfire Daily Fire Perimeter



1:24,000

Last Updated  
9/13/2020  
21:37

# IAP EL DORADO


CA-BDU-012925

09/14/2020

Page 10 of 10

Page Name: INDEX

 Wildfire Daily Fire Perimeter



1:80,000

Last Updated  
9/13/2020  
21:37

