





● Camp	⌘ Division Break	R-R Road as Completed Line	▭ San Bernardino National Forest
◆ Dip Site	⊕ Emergency Generator	— Access or Improved Road	▭ Fuel Break
● Drop Point	⚠ GNIS Campgrounds	⋯ Proposed Dozer Line	▭ Historic Fires
● Helispot	⚡ Uncontrolled Fire Edge	⋯ Planned Secondary Line	▭ Structures
⚡ Incident Command Post	— Contained Line	◇ Aerial Retardant Drop	⚡ Contingency Line
⚡ Mobile Weather Unit	⋯ Completed Dozer Line	— Temporary Flight Restriction	▭ Secondary Line
Ⓡ Repeater	⋯ Completed Hand Line	▭ Wilderness Areas	▭ Tertiary Line
Ⓡ Spot Fire			

PLANNING OPERATIONS
 EL DORADO
 CA-BDU-012925
 09/27/2020

0 1 2 3 4 Miles
 1:46,000
 Map Updated: 9/26/2020 10:47 PM