





- Camp
- ◆ Dip Site
- Drop Point
- Helispot
- Incident Command Post
- Mobile Weather Unit
- Ⓜ Repeater
- Spot Fire
-) Division Break
- Ⓜ Emergency Generator
- ▲ GNIS Campgrounds
- Uncontrolled Fire Edge
- Contained Line
- Completed Dozer Line
- Completed Hand Line
- R-R Road as Completed Line
- Access or Improved Road
- ✕ Proposed Dozer Line
- ⋯ Planned Secondary Line
- ◇ Aerial Retardant Drop
- Wilderness Areas
- San Bernardino National Forest
- Fuel Break
- Historic Fires
- Structures
- Contingency Line
- Secondary Line
- Tertiary Line

PLANNING OPERATIONS
 EL DORADO
 CA-BDU-012925
 09/28/2020

0 1 2 3 4 Miles
 1:46,000
 Map Updated: 9/27/2020 11:12 PM