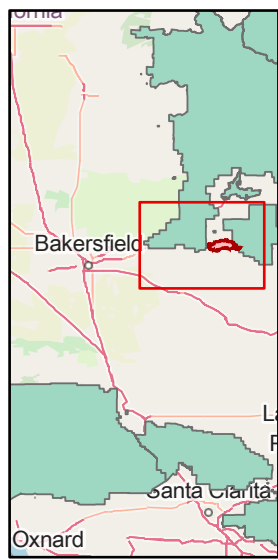


TRANSPORTATION MAP

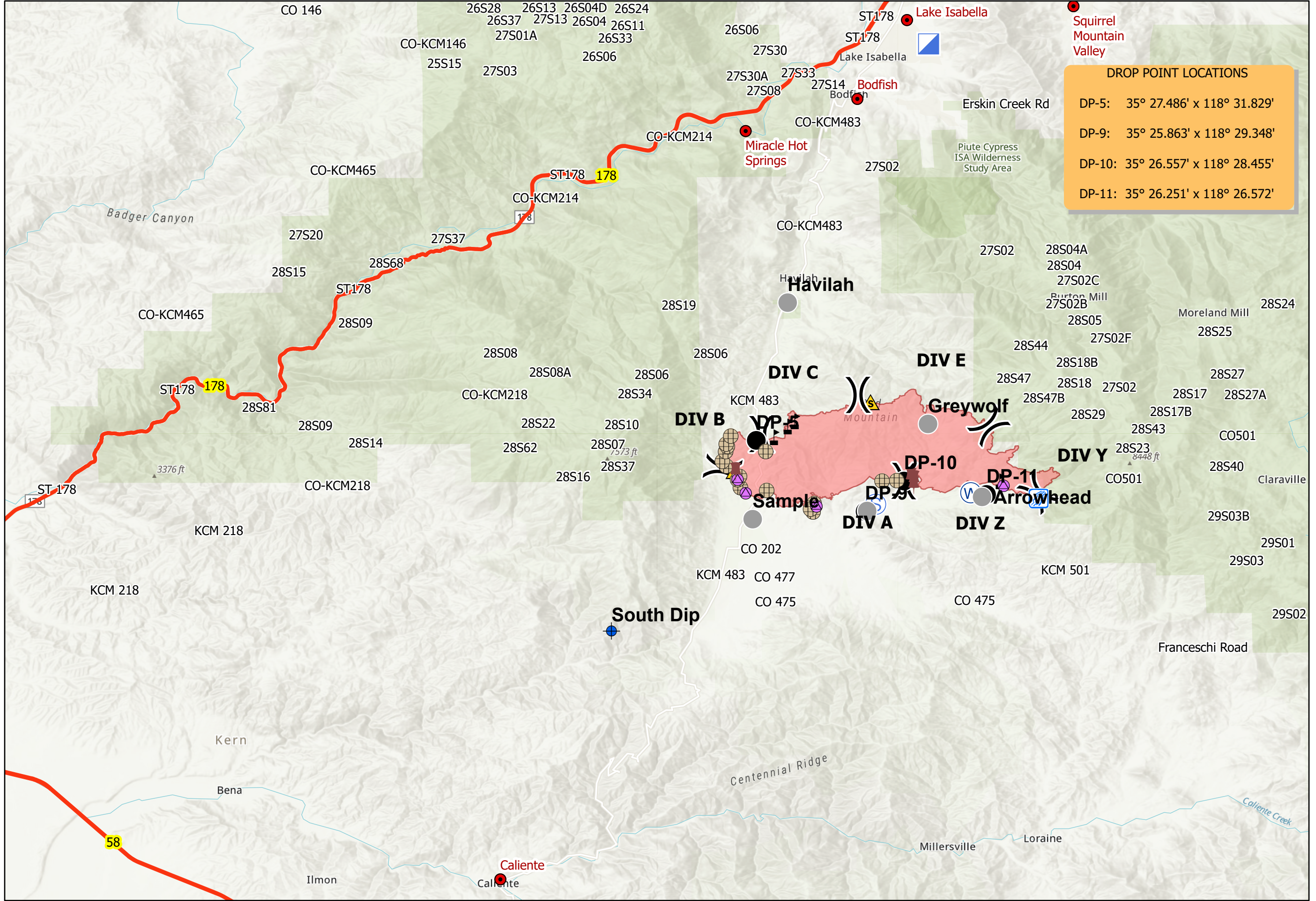
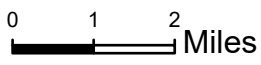
STAGECOACH
CA-CND-002309
08/13/2020



LAYER
 Fire Perimeter



NAD 83 Zone 11



| DROP POINT LOCATIONS | |
|----------------------|----------------------------|
| DP-5: | 35° 27.486' x 118° 31.829' |
| DP-9: | 35° 25.863' x 118° 29.348' |
| DP-10: | 35° 26.557' x 118° 28.455' |
| DP-11: | 35° 26.251' x 118° 26.572' |