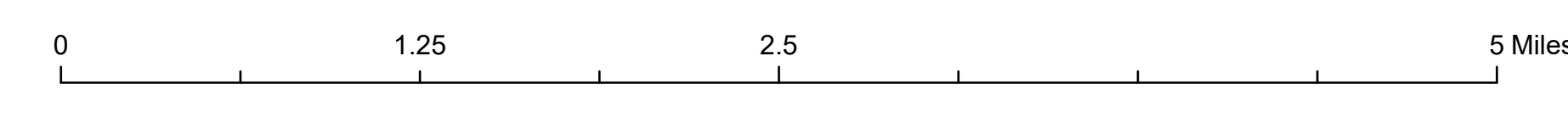

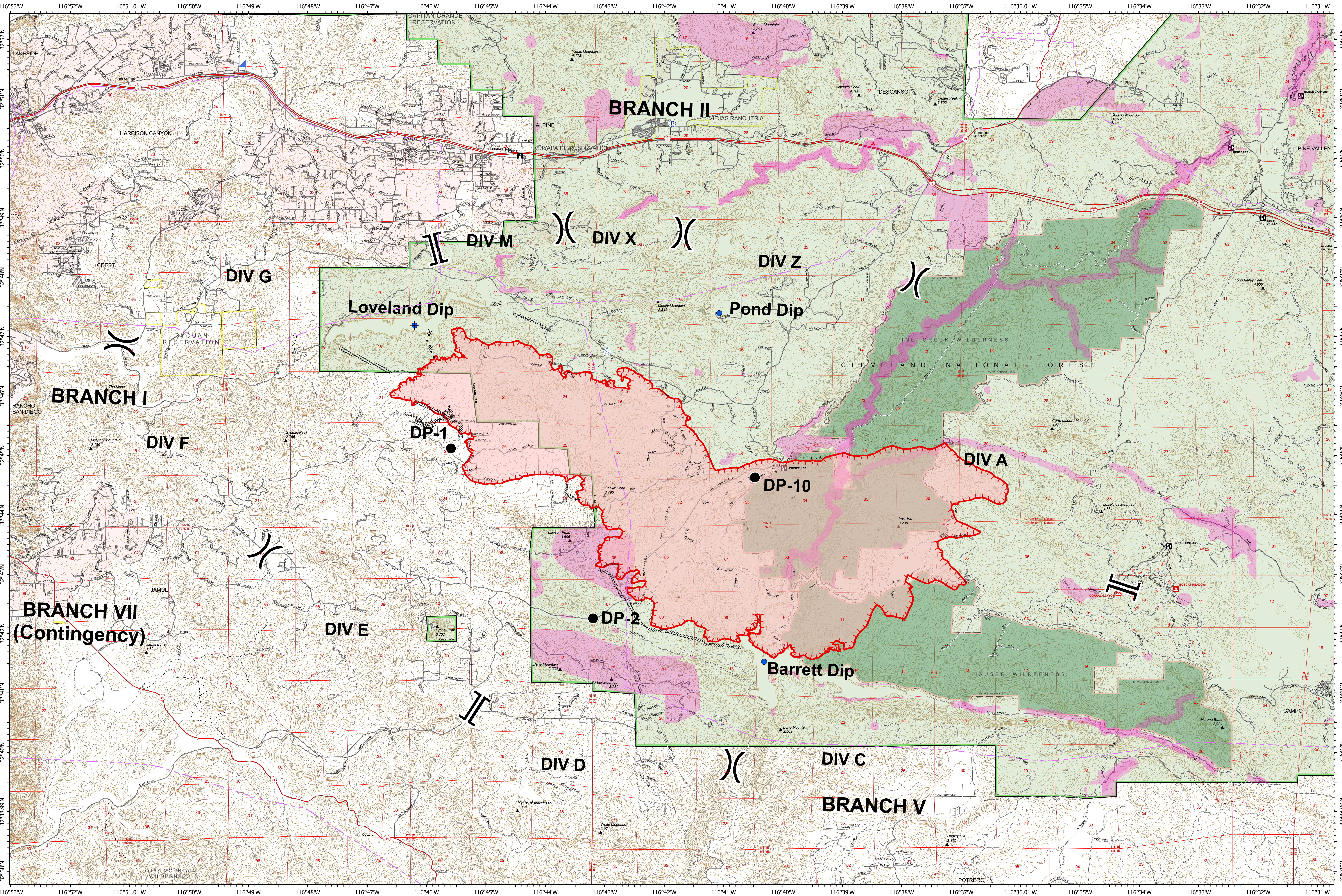


9/7/2020, 0700

CA-CNF-002833

Valley Fire

Retardant Avoidance



- Dip Site
- Drop Point
- Incident Base
- Incident Command Post
- Staging Area
- Division Break
- Branch Break
- Uncontrolled Fire Edge
- Completed Dozer Line
- Completed Hand Line
- Proposed Dozer Line
- Powerlines
- Wildfire Daily Fire Perimeter
- Cleveland National Forest
- Wilderness (2)
- Fire Retardant Avoidance Area
- NHD\_Waterbody
- NHD\_Flowline



**Valley Fire**  
CA-CNF-002833  
17,345 Acres  
9/7/2020, 2020