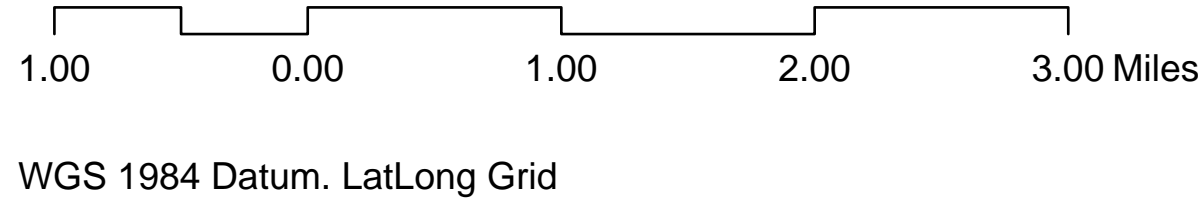

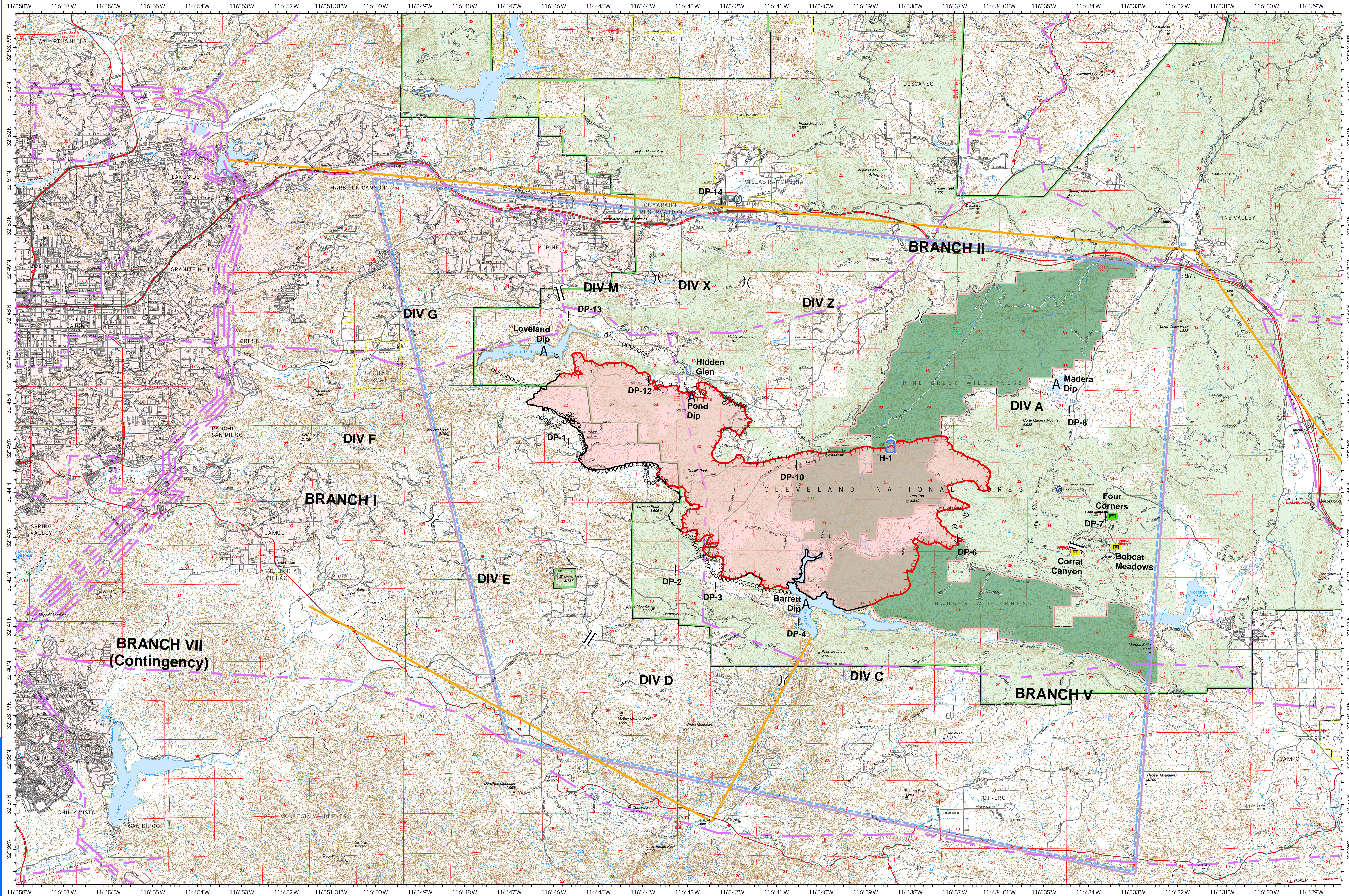


9/10/2020, 0700

CA-CNF-002833

Valley Fire

AIR OPERATIONS



- | | | | | | | |
|-----------------|-----------------------|----------------------|------------------------|---------------------|-------------------------------|---------------------------|
| A Dip Site | Incident Command Post | Staging Area | Uncontrolled Fire Edge | Completed Hand Line | Powerlines | TFR |
| ! Drop Point | Repeater | Remote Sleeping Area | Contained Line | Proposed Dozer Line | Aircraft Routes | Ownership USDA FS |
| a Hellsport | Forward Supply Base | Division Break | Completed Dozer Line | Planned Fire Line | Wildfire Daily Fire Perimeter | Wilderness |
| O Incident Base | | Branch Break | | | | Cleveland National Forest |



CA-CNF-002833
 17,665 Acres
 9/9/2020, 1250