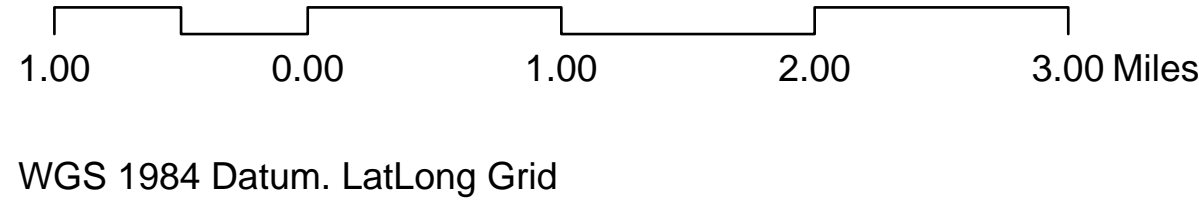

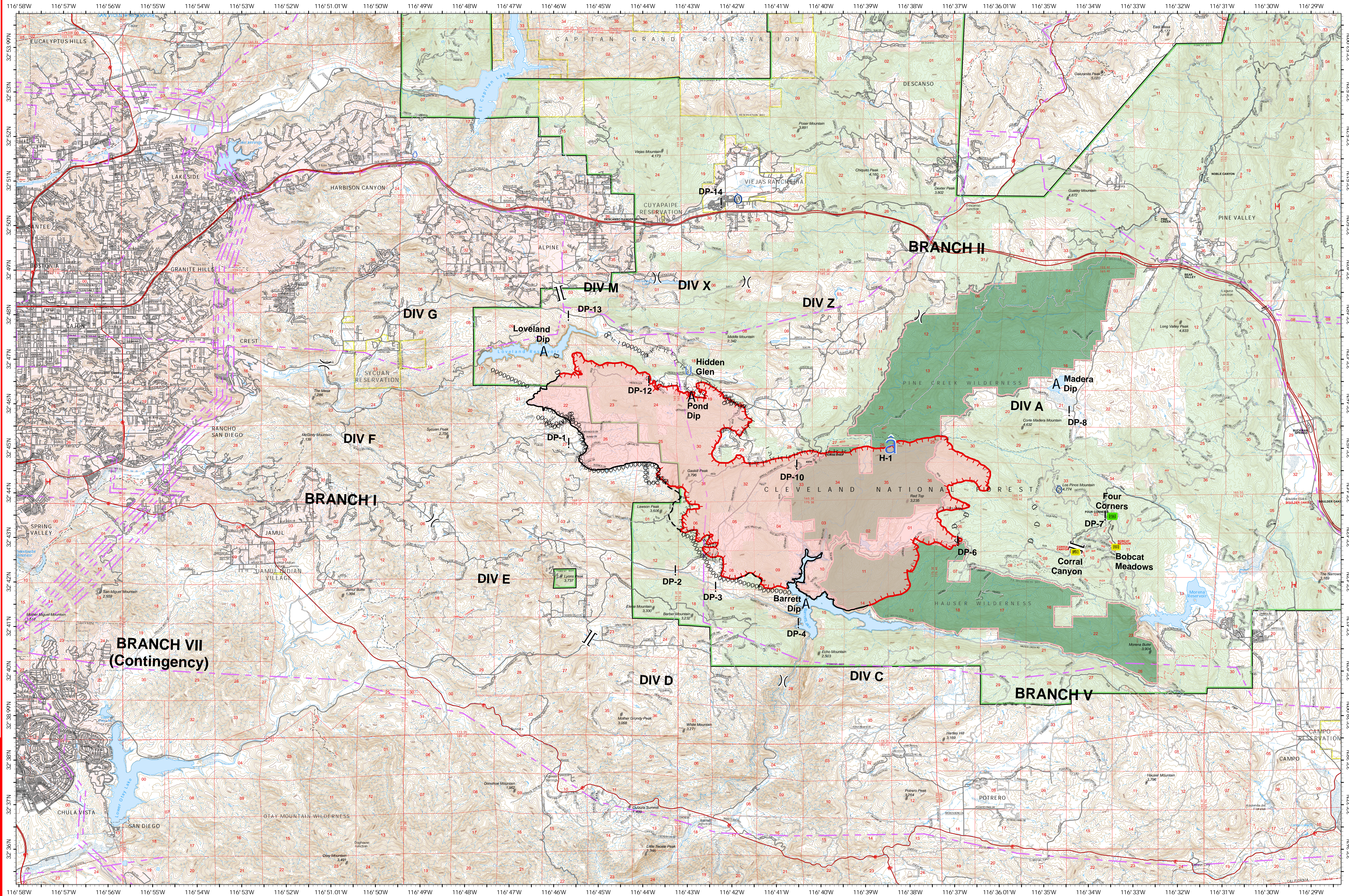


9/10/2020, 0700

CA-CNF-002833

Valley Fire

OPERATIONS



- |                 |                       |                      |                        |                      |                               |                           |
|-----------------|-----------------------|----------------------|------------------------|----------------------|-------------------------------|---------------------------|
| A Dip Site      | Incident Command Post | Staging Area         | Branch Break           | Completed Dozer Line | Planned Fire Line             | Ownership USDA FS         |
| ! Drop Point    | Repeater              | Remote Sleeping Area | Uncontrolled Fire Edge | Completed Hand Line  | Powerlines                    | Wilderness                |
| a Helispot      | Forward Supply Base   | Division Break       | Contained Line         | Proposed Dozer Line  | Wildfire Daily Fire Perimeter | Cleveland National Forest |
| O Incident Base |                       |                      |                        |                      |                               |                           |



**CA-CNF-002833**  
**17,665 Acres**  
**9/9/2020, 1250**