

# IAP

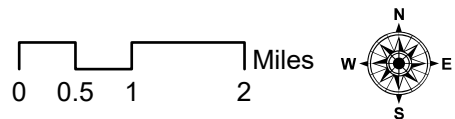
9/14 -9/18

17,665 ac. as of  
9/13/2020 12:00

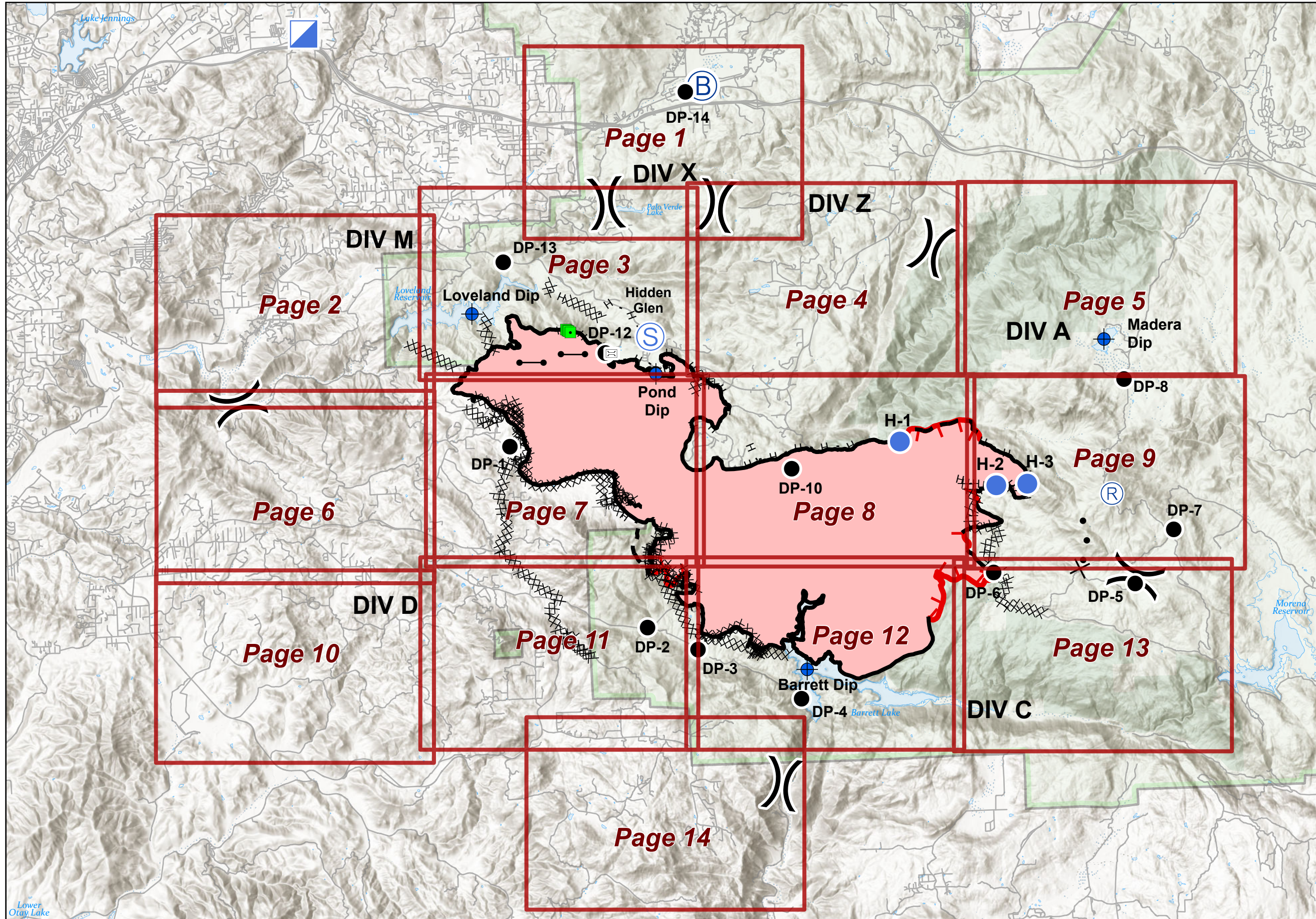
# Valley Fire

# CA-CNF-002833

- Bridge
- Dip Site
- Drop Point
- Gate
- Helispot
- Incident Base
- Incident Command Post
- Landmark
- Repeater
- Staging Area
- Division Break
- Uncontrolled Fire Edge
- Contained Line
- Completed Dozer Line
- Completed Hand Line
- Proposed Dozer Line
- Planned Fire Line
- Wildfire Daily Fire Perimeter
- Cleveland National Forest
- Wilderness
- IAP Grid Index



North American 1983 Datum. LatLong Grid





# IAP

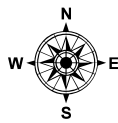
9/14/20 -9/18/20

17,665 ac. as of  
9/13/2020 12:00

Page 2

Division M

- (X) Division Break
- XX Completed Dozer Line
- Powerlines
- Cleveland National Forest
- ) Division Break

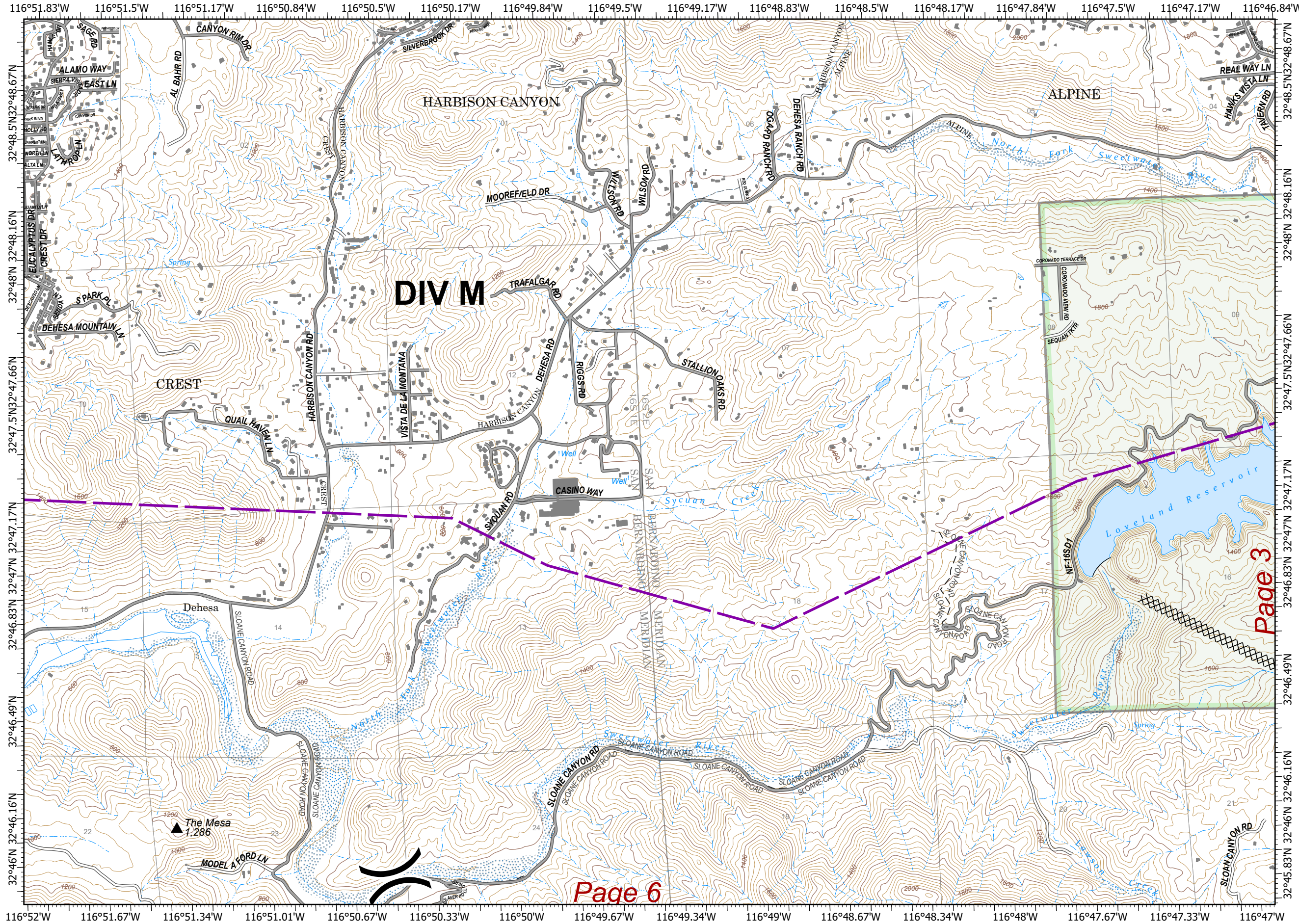


0 0.13 0.25 0.5 Miles

North American 1983 Datum. LatLong Grid

# Valley Fire

# CA-CNF-002833



Page 3

Page 6

# IAP

# Valley Fire

# CA-CNF-002833

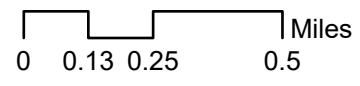
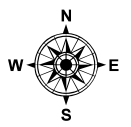
9/14/20 -9/18/20

17,665 ac. as of  
9/13/2020 12:00

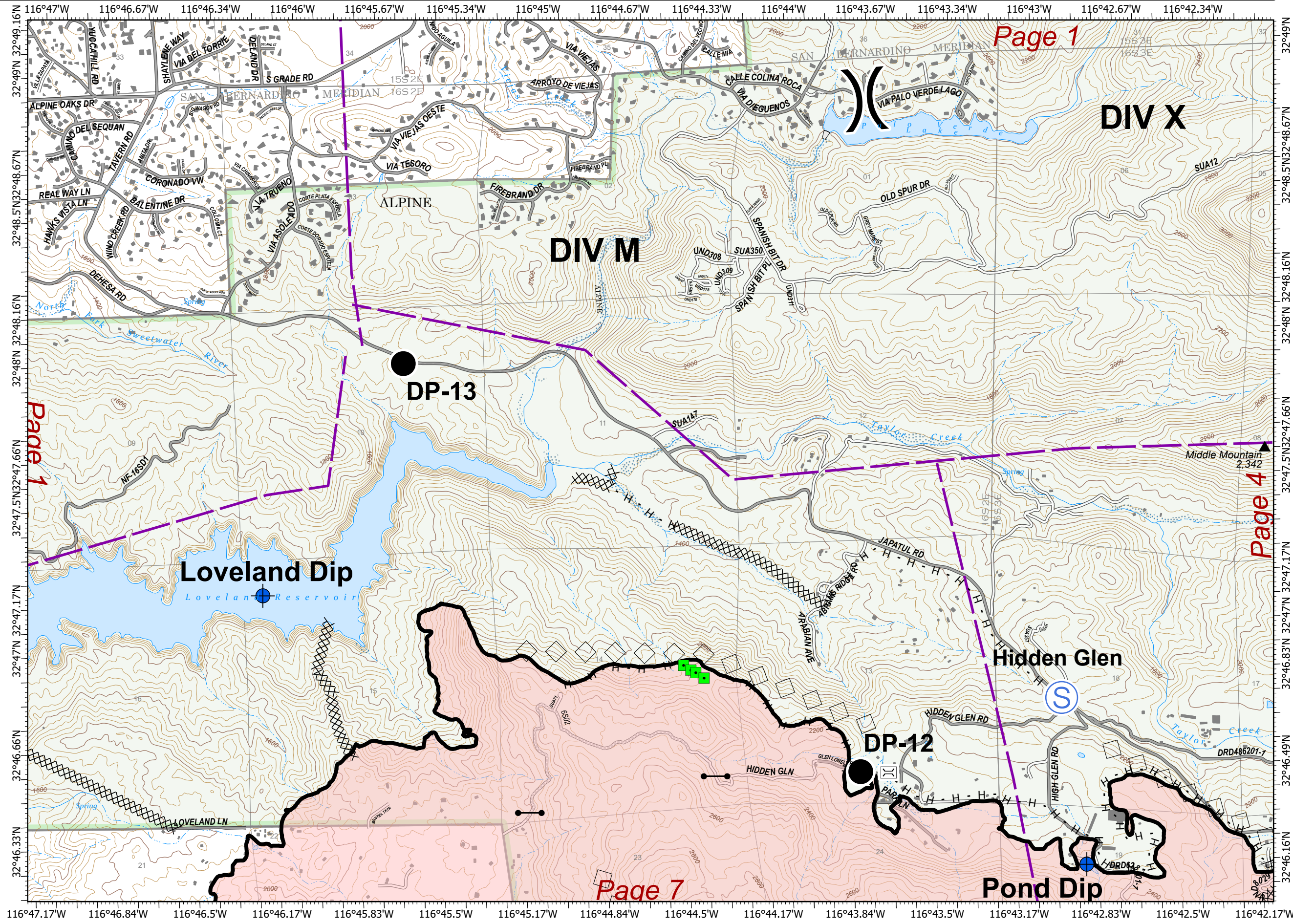
Page 3

Divisions M, X

- Bridge
- Dip Site
- Drop Point
- Gate
- Landmark
- Staging Area
- Division Break
- Contained Line
- Completed Dozer Line
- Completed Hand Line
- Aerial Retardant Drop
- Powerlines
- Wildfire Daily Fire Perimeter
- Cleveland National Forest
- Bridge
- Dip Site
- Drop Point
- Gate
- Landmark
- Staging Area
- Division Break
- Wildfire Daily Fire Perimeter



North American 1983 Datum. LatLong Grid



Page 1

Page 1

Page 4

Page 7

# IAP

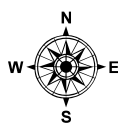
9/14/20 -9/18/20

17,665 ac. as of  
9/13/2020 12:00

## Page 4

Division X, Z, A

- Division Break
- Contained Line
- Completed Dozer Line
- Completed Hand Line
- Aerial Retardant Drop
- Powerlines
- Wildfire Daily Fire Perimeter
- Cleveland National Forest
- Wilderness
- V

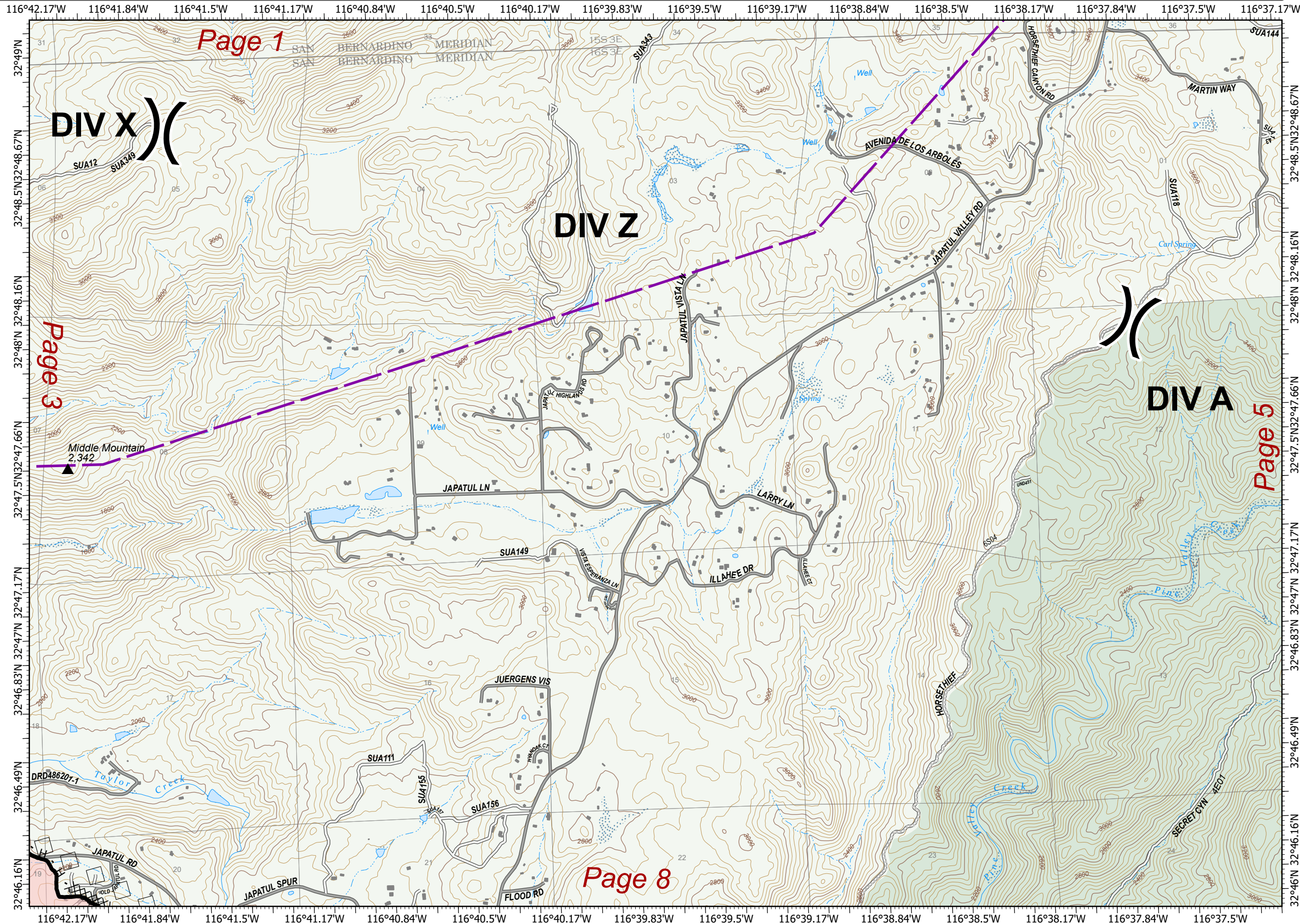


0 0.13 0.25 0.5 Miles

North American 1983 Datum. LatLong Grid

# Valley Fire

# CA-CNF-002833









# IAP

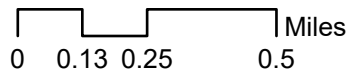
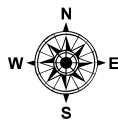
9/14/20 -9/18/20

17,665 ac. as of  
9/13/2020 12:00

Page 5

Division A

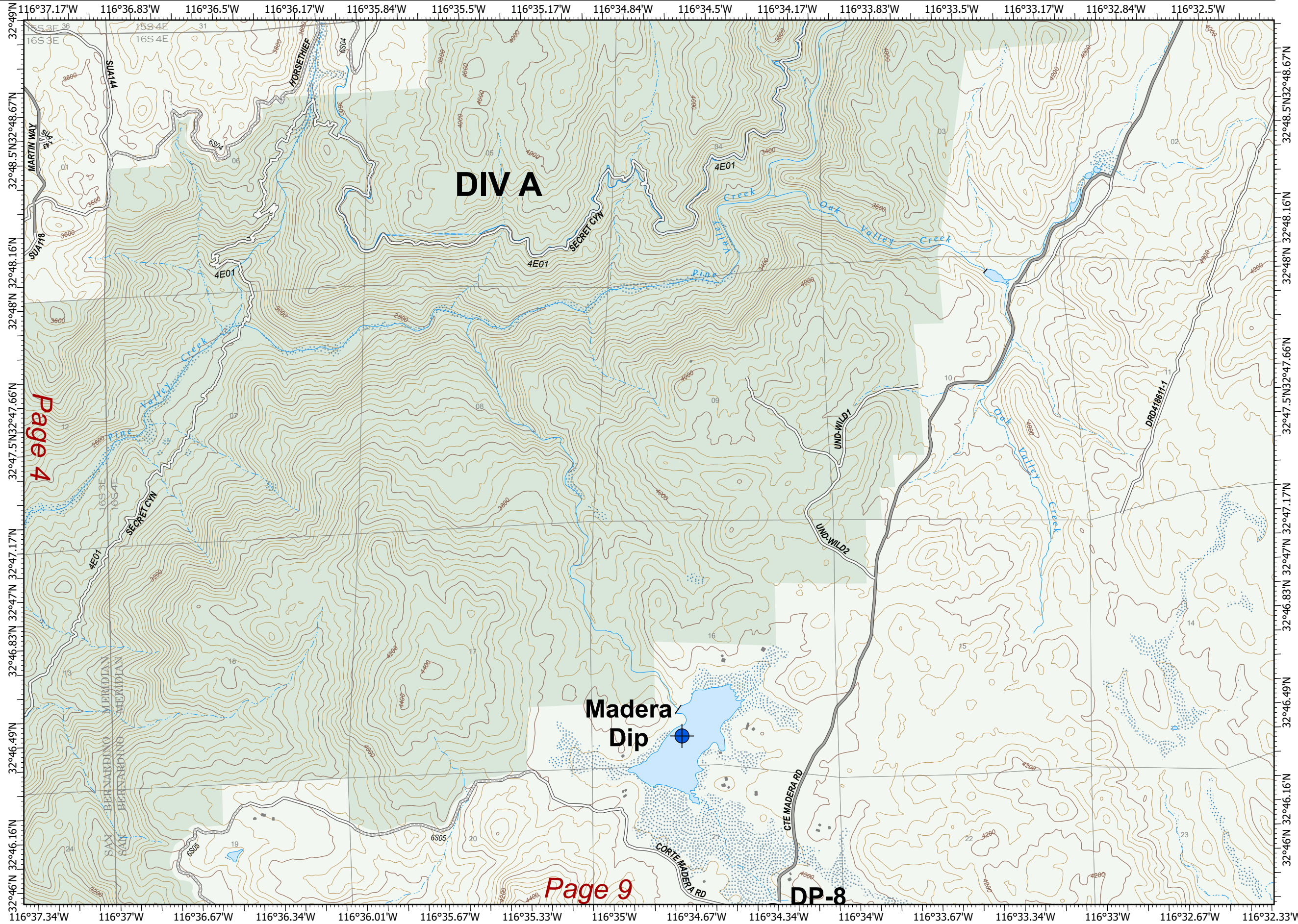
-  Dip Site
-  Drop Point
-  Cleveland National Forest
-  Wilderness
-  Dip Site
-  Drop Point



North American 1983 Datum. LatLong Grid

# Valley Fire

# CA-CNF-002833



# IAP

9/14/20 -9/18/20

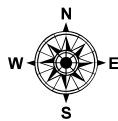
17,665 ac. as of  
9/13/2020 12:00

Page 6

Division M, D

(X) Division Break

(X) Division Break

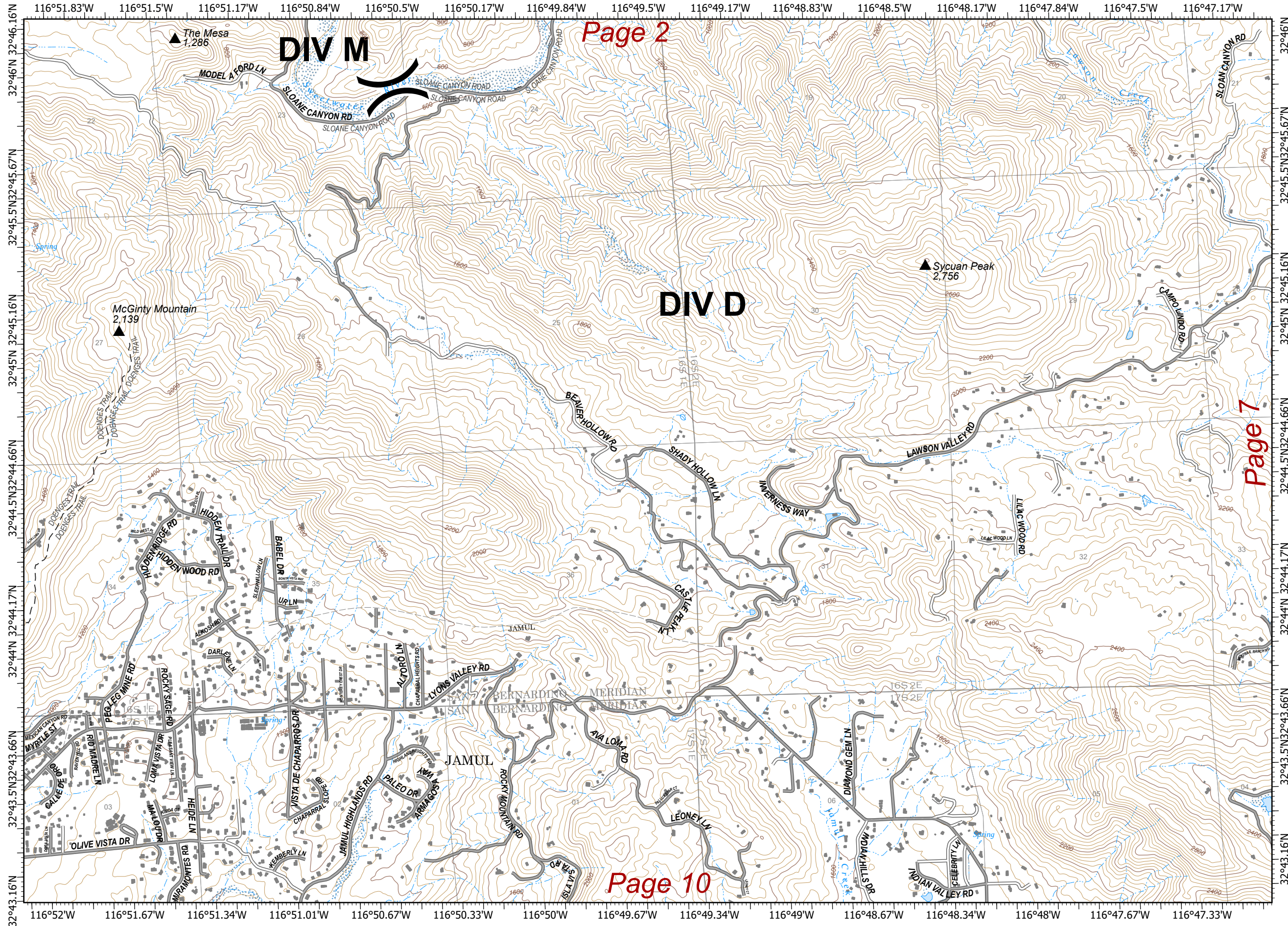


0 0.13 0.25 0.5 Miles

North American 1983 Datum. LatLong Grid

# Valley Fire

# CA-CNF-002833



Page 2

Page 7

Page 10

# IAP

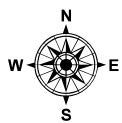
9/14/20 -9/18/20

17,665 ac. as of  
9/13/2020 12:00

Page 7

Division D

- Dip Site
- Drop Point
- Uncontrolled Fire Edge
- Contained Line
- Completed Dozer Line
- Completed Hand Line
- Planned Fire Line
- Aerial Retardant Drop
- Powerlines
- Wildfire Daily Fire Perimeter
- Cleveland National Forest
- Dip Site
- Drop Point
- L  
V

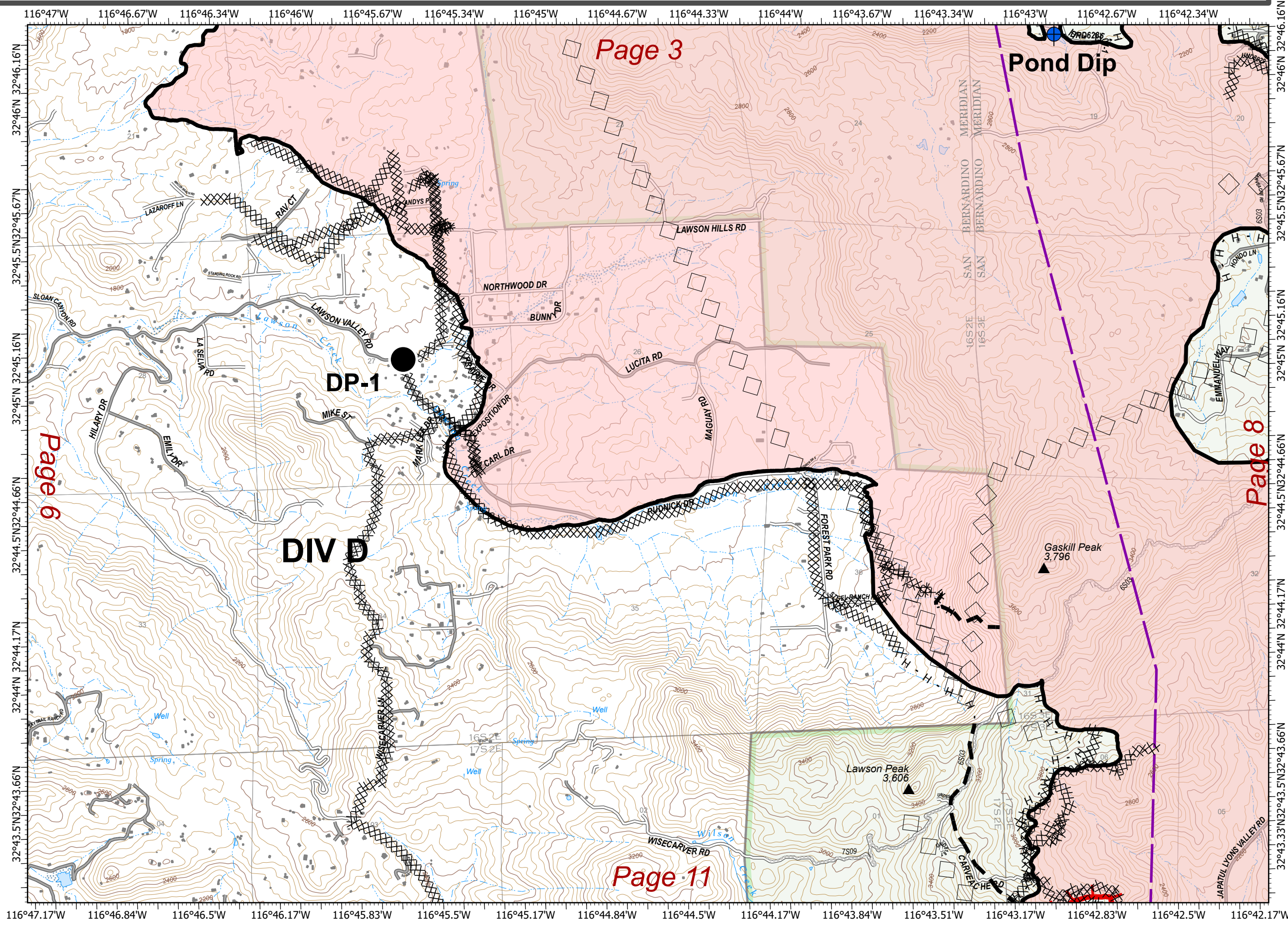


0 0.13 0.25 0.5 Miles

North American 1983 Datum. LatLong Grid

# Valley Fire

# CA-CNF-002833





# IAP

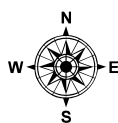
9/14/20 -9/18/20

17,665 ac. as of  
9/13/2020 12:00

Page 8

Division Z, A, C

- Drop Point
- Helispot
- ▬ Uncontrolled Fire Edge
- ▬ Contained Line
- ⊗ Completed Dozer Line
- H Completed Hand Line
- ▬ Planned Fire Line
- ◇ Aerial Retardant Drop
- ▭ Wildfire Daily Fire Perimeter
- ▭ Cleveland National Forest
- ▭ Wilderness
- Drop Point
- T
- ▭ V

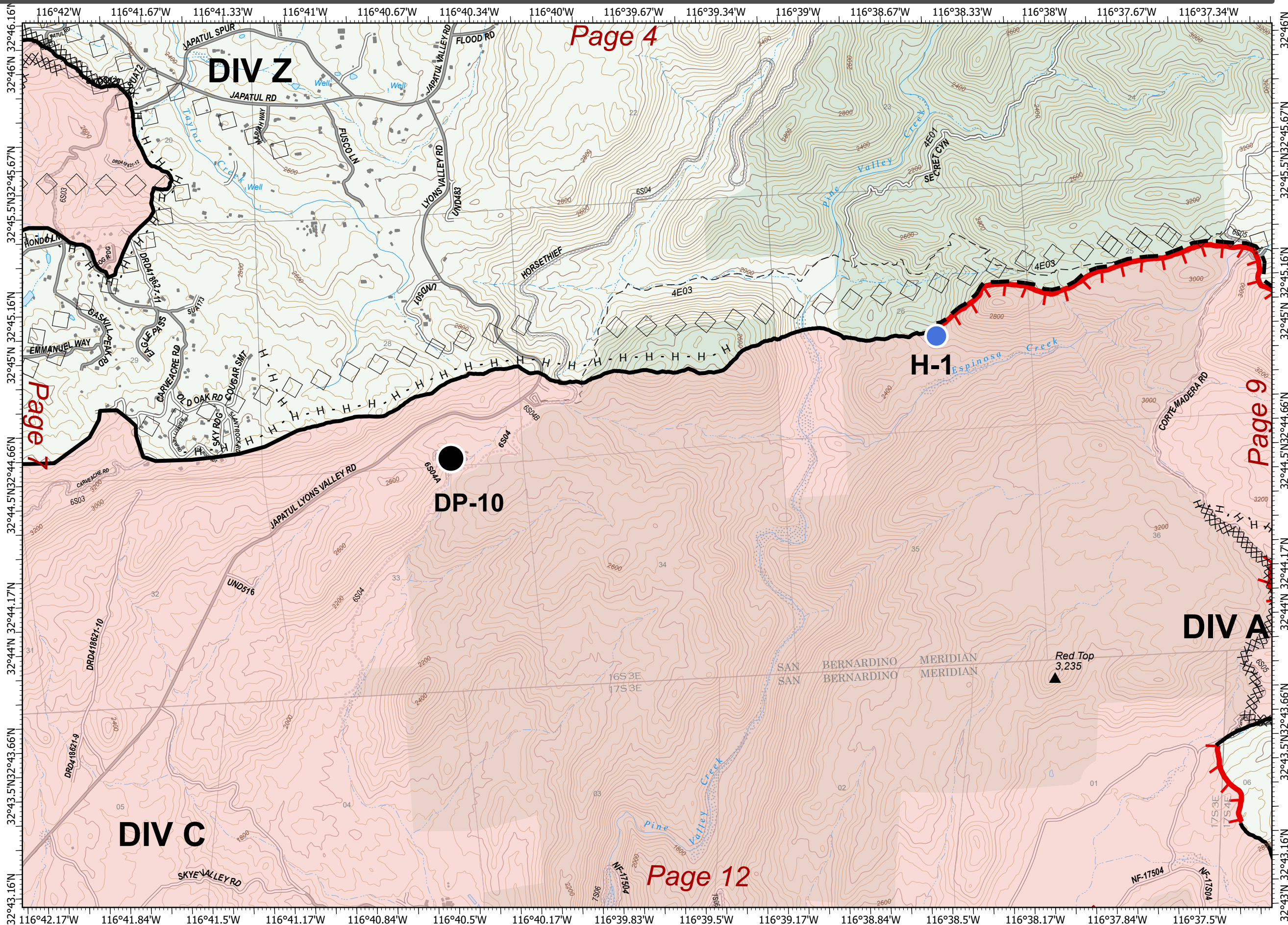


0 0.13 0.25 0.5 Miles

North American 1983 Datum. LatLong Grid

# Valley Fire

# CA-CNF-002833



# IAP

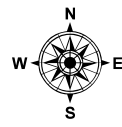
9/14/20 -9/18/20

17,665 ac. as of  
9/13/2020 12:00

Page 9

Division A

- Drop Point
- Helispot
- Ⓜ Repeater
- ⌋ Division Break
- Uncontrolled Fire Edge
- Contained Line
- ⊗ Completed Dozer Line
- H Completed Hand Line
- X Proposed Dozer Line
- Planned Fire Line
- ◇ Aerial Retardant Drop
- Wildfire Daily Fire Perimeter
- Cleveland National Forest
- Wilderness
- Drop Point
- Helispot
- Ⓜ Repeater
- ⌋ Division Break
- Wildfire Daily Fire Perimeter

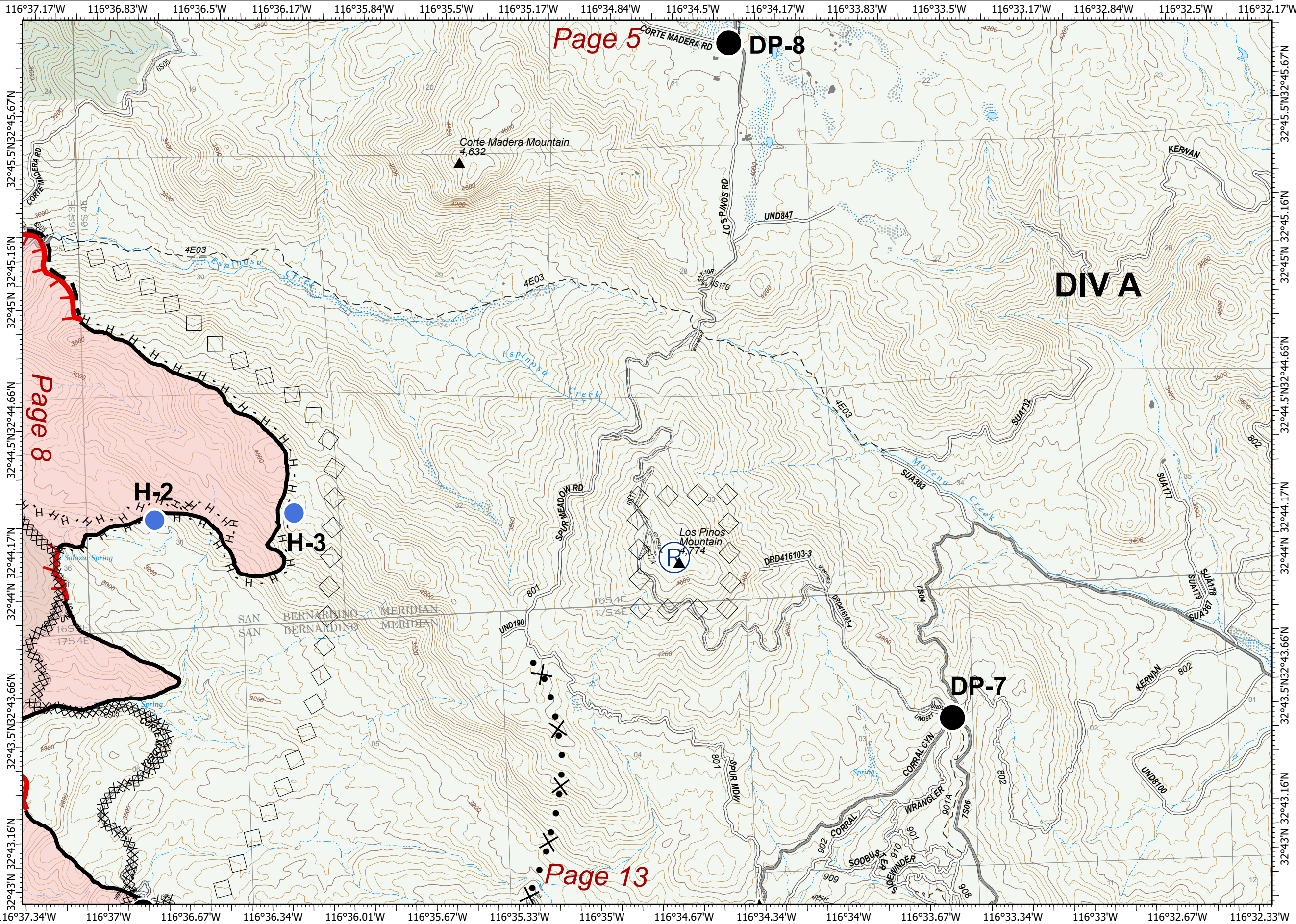


0 0.13 0.25 0.5 Miles

North American 1983 Datum. LatLong Grid

# Valley Fire

# CA-CNF-002833



Page 5

Page 8

Page 13

## DIV A

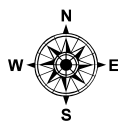
# IAP

9/14/20 -9/18/20

17,665 ac. as of  
9/13/2020 12:00

Page 10

Division D

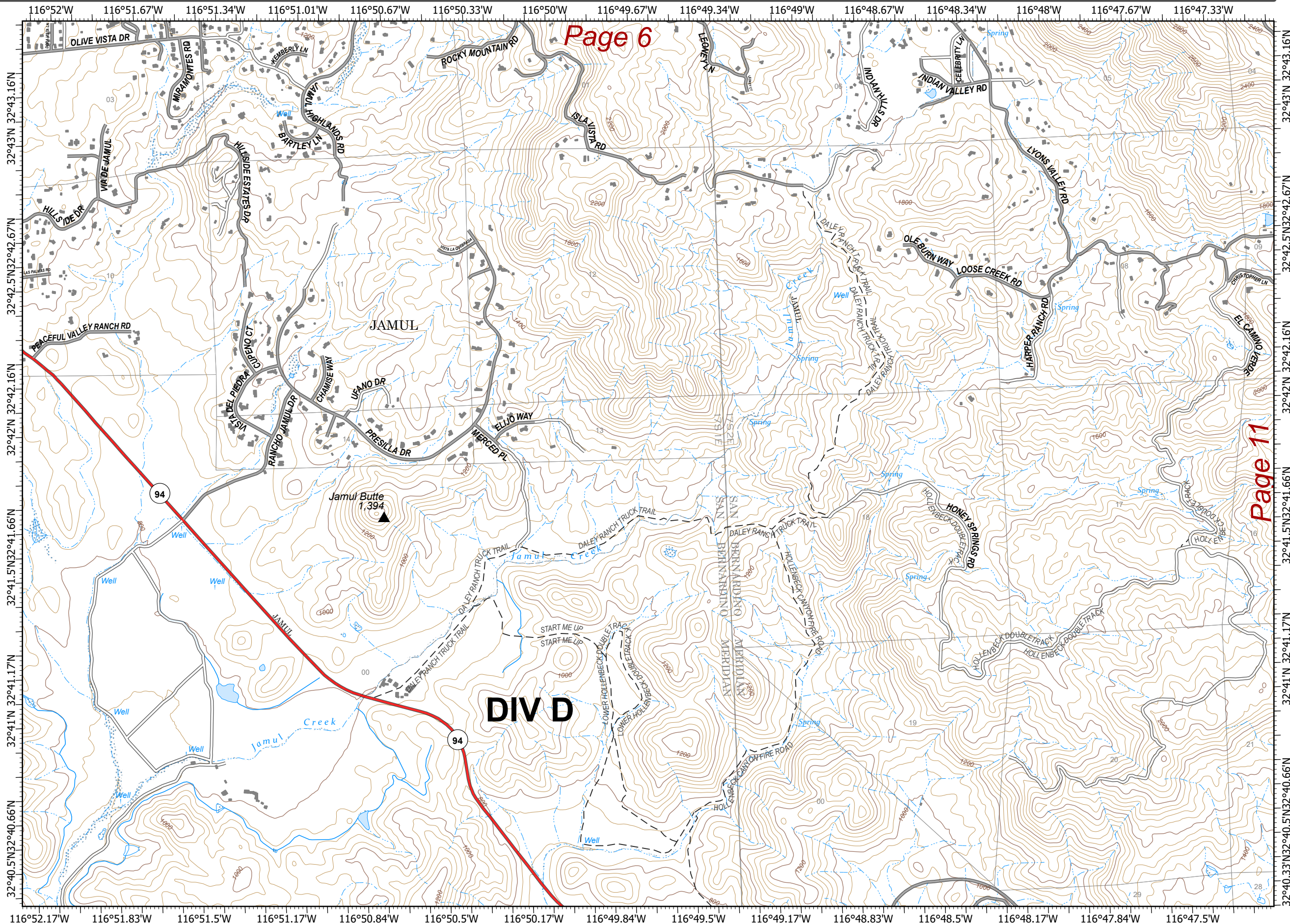


0 0.13 0.25 0.5 Miles

North American 1983 Datum. LatLong Grid

# Valley Fire

# CA-CNF-002833



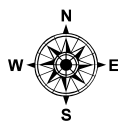
# IAP

9/14/20 -9/18/20

17,665 ac. as of  
9/13/2020 12:00

Page 11  
Division D

- Drop Point
- ▬ Uncontrolled Fire Edge
- ▬ Contained Line
- ▬ Completed Dozer Line
- H Completed Hand Line
- ▬ Planned Fire Line
- ◇ Aerial Retardant Drop
- Powerlines
- ▭ Wildfire Daily Fire Perimeter
- ▭ Cleveland National Forest

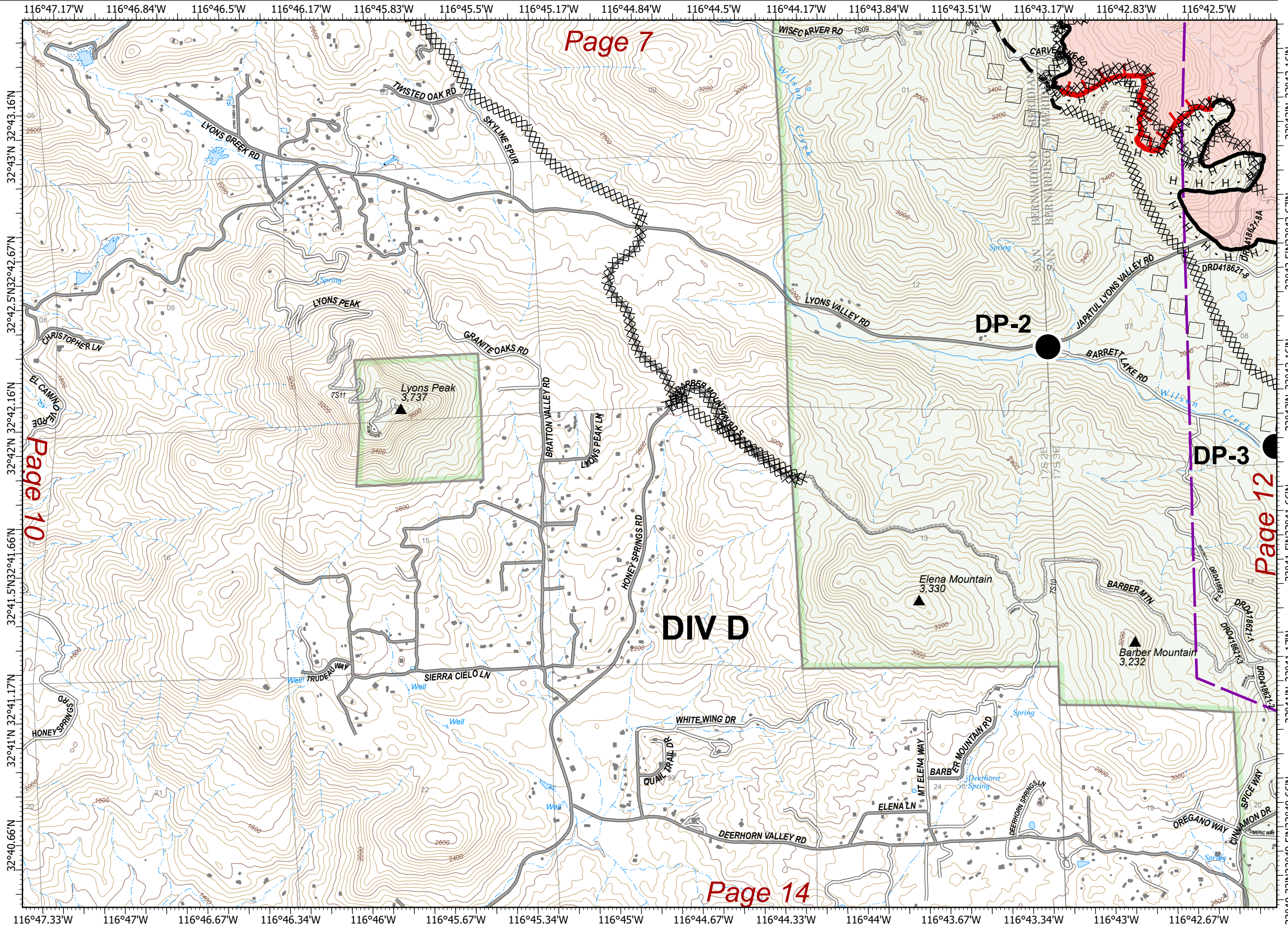


0 0.13 0.25 0.5 Miles

North American 1983 Datum. LatLong Grid

# Valley Fire

# CA-CNF-002833



Page 7

Page 10

Page 12

Page 14

DIV D

# IAP

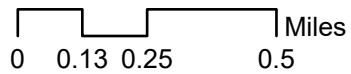
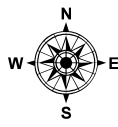
9/14/20 -9/18/20

17,665 ac. as of  
9/13/2020 12:00

Page 12

Division C, D

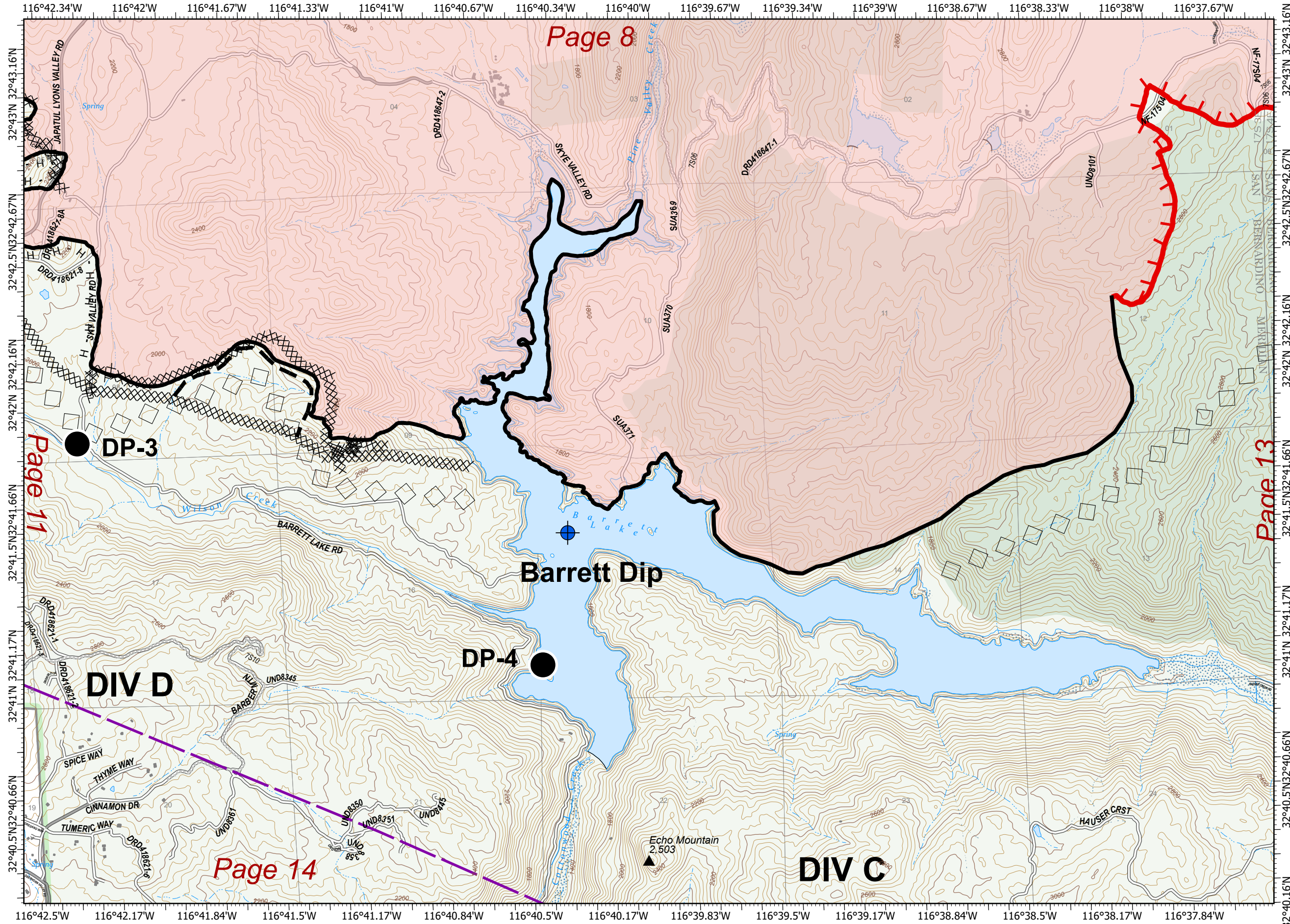
- Dip Site
- Drop Point
- Uncontrolled Fire Edge
- Contained Line
- Completed Dozer Line
- Completed Hand Line
- Planned Fire Line
- Aerial Retardant Drop
- Powerlines
- Wildfire Daily Fire Perimeter
- Cleveland National Forest
- Wilderness
- Dip Site
- D
- V



North American 1983 Datum. LatLong Grid

# Valley Fire

# CA-CNF-002833



Page 8

Page 11

Page 14

Page 13

DIV D

DIV C

Barrett Dip

DP-3

DP-4

Echo Mountain  
2,503

# IAP

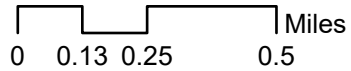
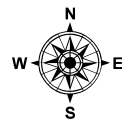
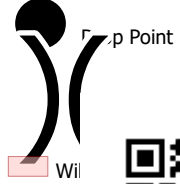
9/14/20 -9/18/20

17,665 ac. as of  
9/13/2020 12:00

Page 13

Division A, C

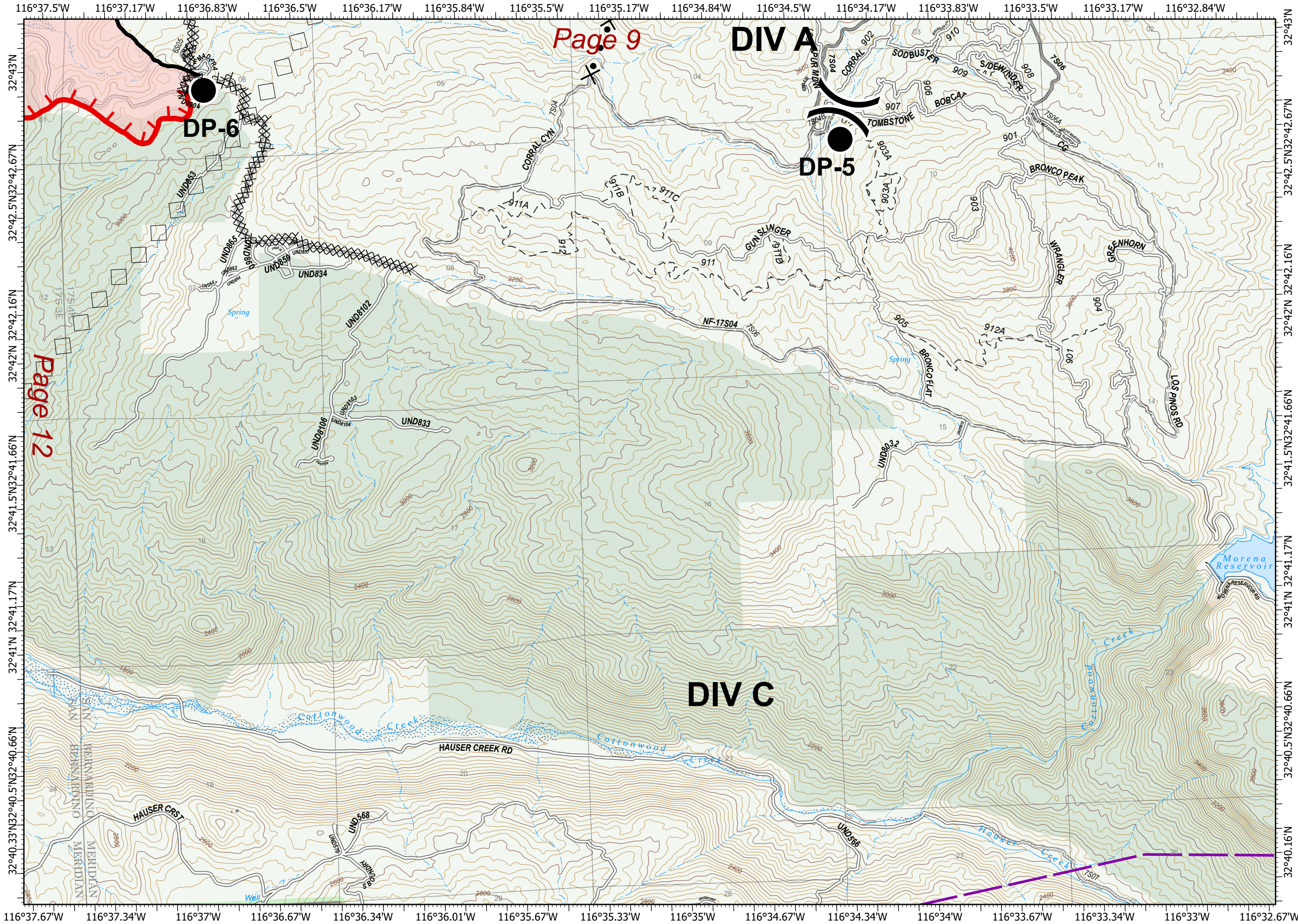
- Drop Point
- ⌋ Division Break
- ▬ Uncontrolled Fire Edge
- ▬ Contained Line
- ⊗ Completed Dozer Line
- ⊗ Proposed Dozer Line
- ◇ Aerial Retardant Drop
- Powerlines
- ▭ Wildfire Daily Fire Perimeter
- ▭ Cleveland National Forest
- ▭ Wilderness



North American 1983 Datum. LatLong Grid

# Valley Fire

# CA-CNF-002833



# IAP

9/14/20 -9/18/20

17,665 ac. as of  
9/13/2020 12:00

Page 14

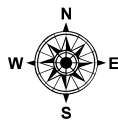
Division C, D

(X) Division Break

— Powerlines

■ Cleveland National Forest

) ( Division Break



0 0.13 0.25 0.5 Miles

North American 1983 Datum. LatLong Grid

# Valley Fire

# CA-CNF-002833

