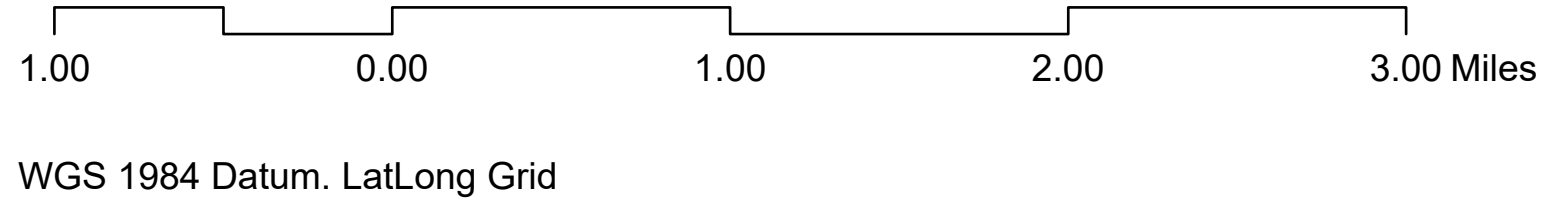

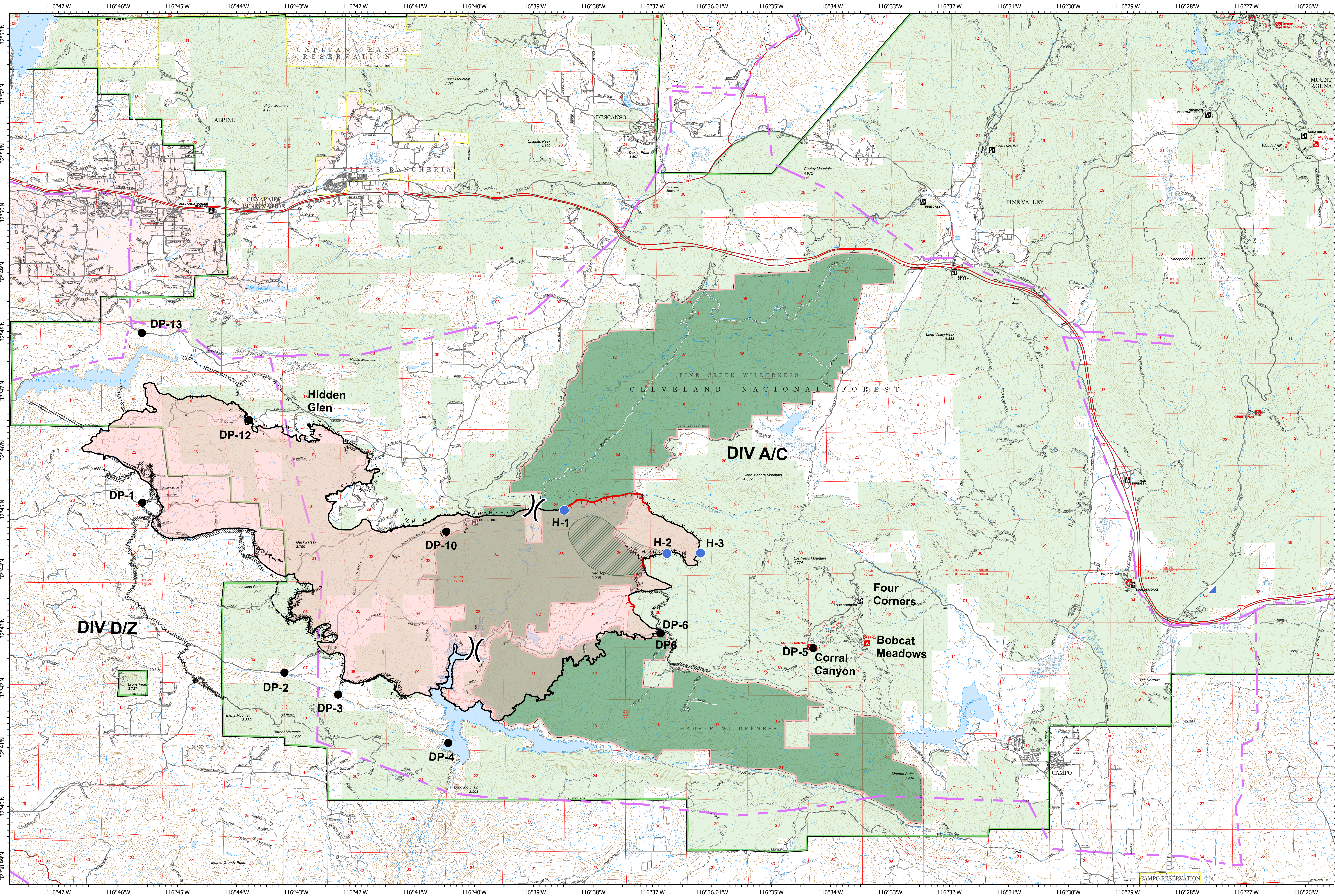


9/21/2020

CA-CNF-002833

Valley Fire

OPERATIONS



- |            |                       |                        |                     |                               |                           |
|------------|-----------------------|------------------------|---------------------|-------------------------------|---------------------------|
| Bridge     | Incident Command Post | Uncontrolled Fire Edge | Completed Hand Line | Powerlines                    | Ownership USDA FS         |
| Drop Point | Mine                  | Contained Line         | Proposed Dozer Line | Wildfire Daily Fire Perimeter | Wilderness                |
| Gate       | Division Break        | Completed Dozer Line   | Planned Fire Line   | Unburned Island               | Cleveland National Forest |



**Valley Fire**  
**CA-CNF-002833**  
**9/21/2020**  
**OPERATIONS Map**  
**17,093 as of**  
**9/17/2020**