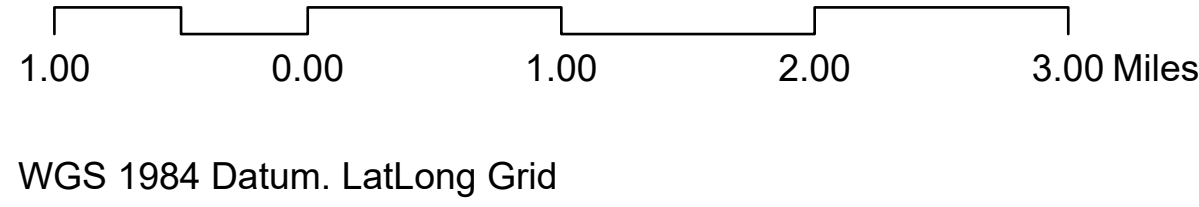

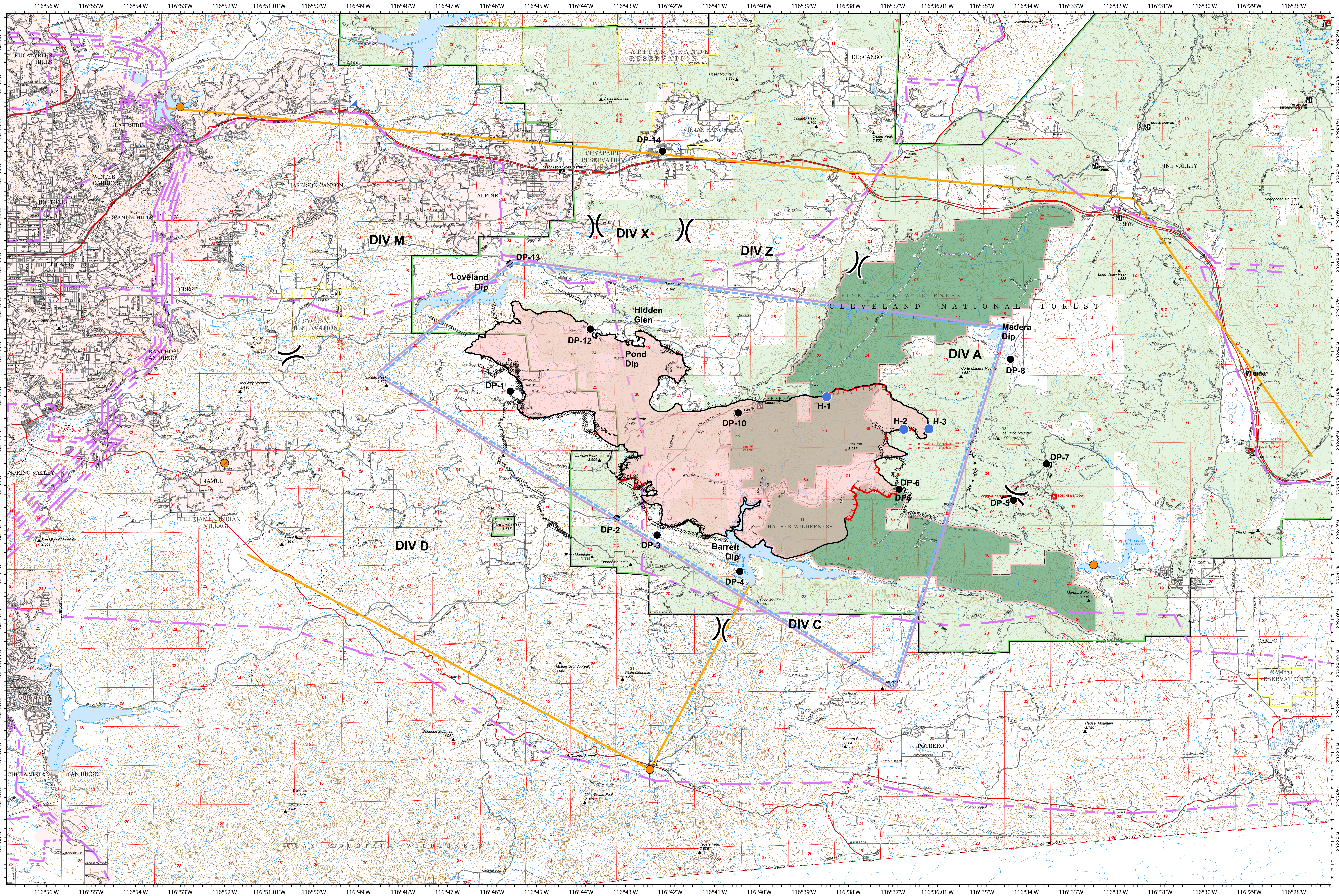


9/14/2020 - 9/18/2020

CA-CNF-002833

Valley Fire

AIR OPERATIONS



- Drop Point
- Staging Area
- Uncontrolled Fire Edge
- Completed Hand Line
- Powerlines
- Ownership USDA FS
- Helispot
- Junction Check
- Contained Line
- Proposed Dozer Line
- Aircraft Routes
- Wilderness
- Ⓟ Incident Base
- Ⓧ Division Break
- Completed Dozer Line
- Planned Fire Line
- Wildfire Daily Fire Perimeter
- Cleveland National Forest
- TFR



Valley Fire
 CA-CNF-002833
 AIR OPERATIONS
 17,665 Acres
 9/13/2020 12:00