











IAP
 Map Page 2
Dolan Fire
LDf-002428
8-30-2020
 25,568 acres at
 8-29-2020 0205 hrs

-  Drop Point
-  Uncontrolled Fire Edge
-  Completed Dozer Line
-  Completed Hand Line
-  Temporary Flight Restriction
-  LPF Road
-  LPF Trail
-  Roads (BSF)
-  CA State Park
-  Event_Point

0 0.25 0.5 Miles



8/29/2020 2319
 North American 1983 Datum.
 LatLong Grid

