











IAP
 Map Page 5
Dolan Fire
LDf-002428
8-30-2020
 25,568 acres at
 8-29-2020 0205 hrs

-  Dip Site
-  Helispot
-  Value at Risk
-  Branch Break
-  Uncontrolled Fire Edge
-  Contained Line
-  LPF Road
-  LPF Trail
-  Roads (BSF)
-  Event Point

0 0.25 0.5 Miles



8/29/2020 2321
 North American 1983 Datum.
 Lat/Long Grid

