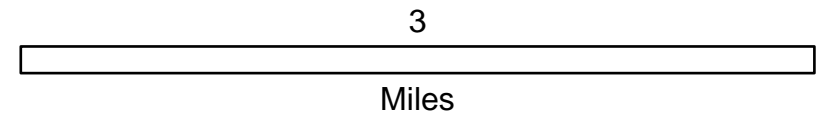

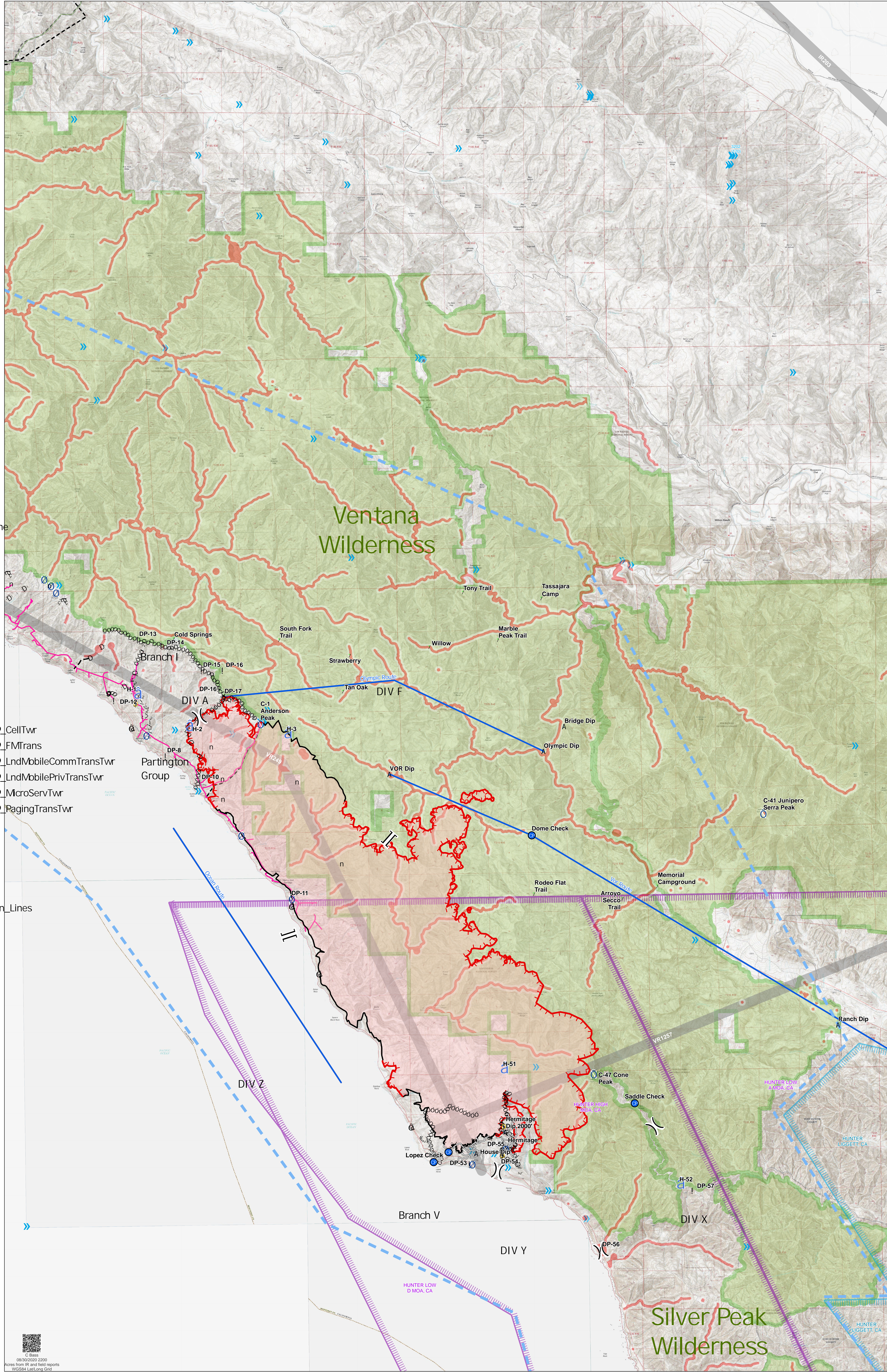


Air Ops
Dolan
LPF-002428
08/31/2020 Day

Approx. 27,936 ac at
08/30/2020



- AirOpsRoutes
- Distribution Lines
- PartingtonRidgeTransmissionLine
- Wilderness
- AviationObstacle_Ln_2019_Local HazardType
- Powerline
- Telephone wires
- AviationObstacle_Pt_2018_NIFC_R5 AGI_RngSrt
 - 4 51-75 ft
 - 6 101-200 ft
- AviationObstacle_Ln_2018_NIFC_R5 ObName
- Military Training Route
- Power Transmission Line
- Power Transmission Line
- AviationObstacle_Pt_HSIP2019_CellTwr
- AviationObstacle_Pt_HSIP2019_FMTrans
- AviationObstacle_Pt_HSIP2019_LndMvbleCommTransTwr
- AviationObstacle_Pt_HSIP2019_LndMvblePrivTransTwr
- AviationObstacle_Pt_HSIP2019_MicroServTwr
- AviationObstacle_Pt_HSIP2019_PagingTransTwr
- AviationActivity_Pt_06292018 TYPE
 - M
 - R
- 33 - 92
- Transmission
- California_Electric_Transmission_Lines
- 33 - 92
- Smaller than 110 KV
- RetardantAvoidance
- A Dip Site
- ! Drop Point
- a Dozer Push
- Gate
- Helispot
- Internet Access
- Landmark
- Repeater
- Safety Zone
- Water Source
- n Value at Risk
- Other



08/30/2020 2200
Acres from IR and field reports
WCS&A Lead/Long Grid