

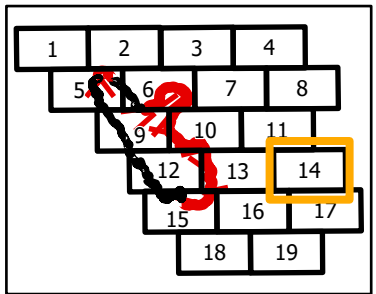


IAP
 Map Page 14 of 19
Dolan Fire
CA-LPF-002428
9/3/2020
 31,409 acres at
 9/2/2020 1000 hrs

-  Dip Site
-  Fort Hunter Liggett



0 1/4 1/2 Miles



9/2/2020 2244
 Acres from IR and field reports
 North American 1983 Datum.
 Lat/Long Grid

