



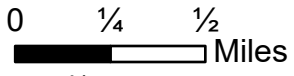
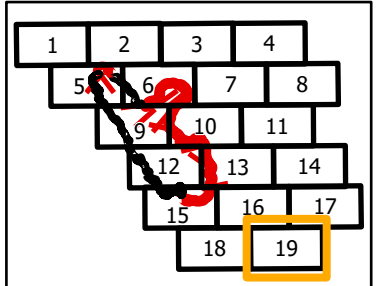


IAP
 Map Page 19 of 19
Dolan Fire
CA-LPF-002428
9/3/2020
 31,409 acres at
 9/2/2020 1000 hrs

-  LPF Road
-  LPF Trail
-  Roads (BSF)
-  Fort Hunter Liggett



9/2/2020 2246
 Acres from IR and field reports
 North American 1983 Datum.
 Lat/Long Grid

